TRANSIT / AUTO TRAVEL TIME ANALYSIS

Bellevue Transit Master Plan

CITY OF BELLEVUE

July 2013

Department of Transportation

CONTENTS

Transit / Auto Travel Time analysis 1

Regional vs. Local Travel Times 4

Regional Travel Times Regional Centers 6

Travel Originating from the Bellevue Transit Center 8

Local Travel Times. 11

Limitations of this study 21

Conclusion 22

Acknowledgements 23

APPENDIX A:
TRAVEL TIME DATA 24

PHOTO BY John Tiscornia

TRANSIT / AUTO TRAVEL TIME ANALYSIS

With a few exceptions, travel time using transit in Bellevue and from Bellevue to regional centers is higher than travel time using the automobile. This report investigates this difference to provide a snapshot of the competitiveness of transit as compared to the automobile at one moment in time. The data contained in the appendix of this report and summarized here provides detailed information about which neighborhoods, specifically, have higher and lower relative travel times by transit.

There are many reasons to track the competitiveness of transit. One reason is that competitive transit routes have the potential to decrease the use of the automobile. A reduction in the use of the automobile is

one of the City of Bellevue's sustainability goals. This goal supports a state-wide goal to reduce annual per capita vehicle miles traveled by fifty percent from 2011 to 2050.

Studies have shown that people's perceptions of the difficulty of taking transit inhibits them from switching modes. The travel time information, which is contained here in this report, can help provide a basis from which to judge a trip's difficulty to potential transit users.

This travel time analysis serves two purposes:

1. To identify routes and times where transit users can reach their destination faster, as fast, or slightly longer than taking the same trip by car.

2. To identify routes where transit service is not competitive to taking the car.

"My commute is shorter by bus than if I were to drive non-HOV"

Jason, Commute to Work and Special Events Transit User Resident of Marysville

The detailed information on the competitiveness of transit that is contained within this report will allow the individual needs for each area to be addressed in future planning efforts. In addition, data contained within this report can provide a baseline Transit - Auto Travel Time Level of Service (LOS), using the USDOT graded scale that is consistent with the Transit Capacity and Quality of Service Manual—2nd Edition. This scale is based on the time difference between a trip by transit and a trip by automobile.

Methodology

To understand the competitiveness of transit service in comparison to the automobile, travel times of both modes were measured between Bellevue Activity Centers, Neighborhoods, and Regional Centers (see Table 1 for a list of the locations and specific inquiry points used in the analysis). All travel time measurements were taken using Google Maps.

Transit travel times were then compared to the time it would take to reach the same destination at the same time of day by car. Transit and auto travel trips were measured at the times of day listed below. For the AM and PM peak, traffic congestion was factored into the auto travel times:

- AM Peak (7:00 AM)
  congested travel time is reflected
- Midday (1:00 PM)
- PM Peak (5:00 PM)
  congested travel time is reflected
- Evening (8:00 PM)

Table 1 Auto and transit times are calculated at both the local and regional level. At the local level, connections between Activity Centers and Neighborhoods are considered. At the regional level, connections between Activity Centers and Regional Centers are considered. In each case, the address listed in the table is assumed to be the center of the area. Regional destinations center on transit hubs.

Activity Centers	Place	Address
Downtown Bellevue	Bellevue Transit Center	108th Ave NE & NE 6th St
Crossroads	Crossroads Mall	156th Ave NE & NE 10th St
Overlake	Overlake Park & Ride	Overlake Park & Ride
Factoria	Factoria Square Mall	Factoria Blvd SE & SE 40th Ln
Eastgate	Eastgate Park & Ride	140th Ave SE & SE 32nd St
Neighborhoods	**Place**	**Address**
Bridle Trails	N. Bellevue Community Center	148th Ave NE & NE 43rd St
Richards Valley	Woodridge Elementary School	123rd Ave SE & SE 20th St
Somerset	Somerset Elementary School	Somerset Blvd SE & 143rd Ave SE
Northwest Bellevue	Northtowne Shopping Center	104th Ave NE & NE 28th Pl
Northeast Bellevue	Bellevue Youth Theater	Northup Way & 168th Ave NE
East Bellevue	Lake Hills Shopping Center	156th Ave SE & Lake Hills Blvd
Southwest Bellevue	Enatai Elementary School	104th Ave SE & SE 22nd St
Wilburton	Sammamish High School	140th Ave SE & SE 1st St
Newport Hills	Newport Hills Shopping Center	119th Ave SE & SE 58th St
Eastgate	S. Bellevue Community Center	150th Ave SE & SE Newport Way
Newcastle	Cougar Ridge Elementary School	164th Ave SE & SE 46th Way
Regional Centers	**Place**	**Address**
Downtown Seattle	International District/Chinatown Tunnel Station	International District Station
UW Medical Center	Future University Link Light Rail Station (2018)	NE Pacific St & NE Pacific Pl
Redmond	Redmond Transit Center	16160 NE 83rd St, Redmond
Kirkland	Kirkland Transit Center	3rd St & Park Ln, Kirkland
Issaquah	Issaquah Transit Center	1050 17th Ave NE, Issaquah
Renton	Renton Transit Center	257 Burnett Ave S, Renton
SeaTac Airport	Seattle-Tacoma International Airport	
Bothell	Bothell Park & Ride	10303 Woodinville Dr, Bothell
Lynnwood	Lynnwood Transit Center	20100 48th Ave W, Lynnwood
Everett	Everett Station	Smith Ave & 33rd St, Everett

The comparison of travel time by transit to travel time by auto was calculated in the form of a ratio by dividing transit travel time by auto travel time, which is referenced in this section as the "Transit/Auto Ratio". Ratios greater than 1.0 reflect transit travel times that exceed auto travel times.

For trips by transit, travel time includes any necessary walking and waiting time from the time the transit rider begins the trip to the time the destination is reached. Trips begin at times independent of the time of inquiry. When a bus does not serve a local destination within an hour of the time of inquiry, and a walking route is available, the trip begins or ends with a walk trip. As a general rule of thumb, Transit / Auto Ratios times of 2.0 or above for trips by transit are considered not competitive to trips by auto. A complete record of travel times can be found in the Appendix.

Regional vs. Local Travel Times

Regional Routes (those between Bellevue Activity Centers and Regional Centers) were considered separately from Local Routes (those within Bellevue city limits). In general, regional trips made on transit are more favorable than local trips in terms of travel time because many more transit routes converge at Bellevue Activity Centers and Regional Centers, eliminating the necessity to walk to a transit route. Because inquiry points for many Bellevue Neighborhoods do not always coincide with locations served by multiple transit routes, an additional walk time at the beginning or end of a trip is often necessary. See Figure 1 for an example of an instance when the fastest transit trip requires a long walk.

Table 2 Average weekday Transit/Auto Ratios for regional routes leaving Bellevue Activity Centers and local routes within Bellevue.

	Regional Routes	Local Routes
AM	2.2	2.3
MID	2.6	2.9
PM	1.6	2.4
EV	2.5	3.5

Table 2 shows average weekday Transit/Auto Ratios for the four test times of the day for both Regional Routes and Local Routes. Regional trips are most

competitive during the PM peak travel time shown by a Transit/Auto Ratio of 1.6 (transit travel takes close to one and a half time longer than auto travel). The PM peak is more highly congested for auto travel than the AM peak, meaning that transit travel times become more competitive in the PM peak due to time saving infrastructure such as HOV lanes that regional transit can take advantage of and those who drive alone cannot. Transit travel is least competitive during the mid-day, for regional trips, when highway and arterial traffic congestion is minimal, and in the evening for local trips, when many routes directly serving neighborhoods are no longer in service.

It is not often that auto travel times exceed transit travel times. The inherent nature of transit, with the need to cue passengers and receive fares, makes travel time in general a little slower. However, this extra time is often offset in the eyes of the traveler by the higher cost to drive a car, park, and spend time looking for a parking space. Depending on factors such as the cost and availability of parking at the destination, and the length of the trip, it could be acceptable for most riders to tolerate travel times

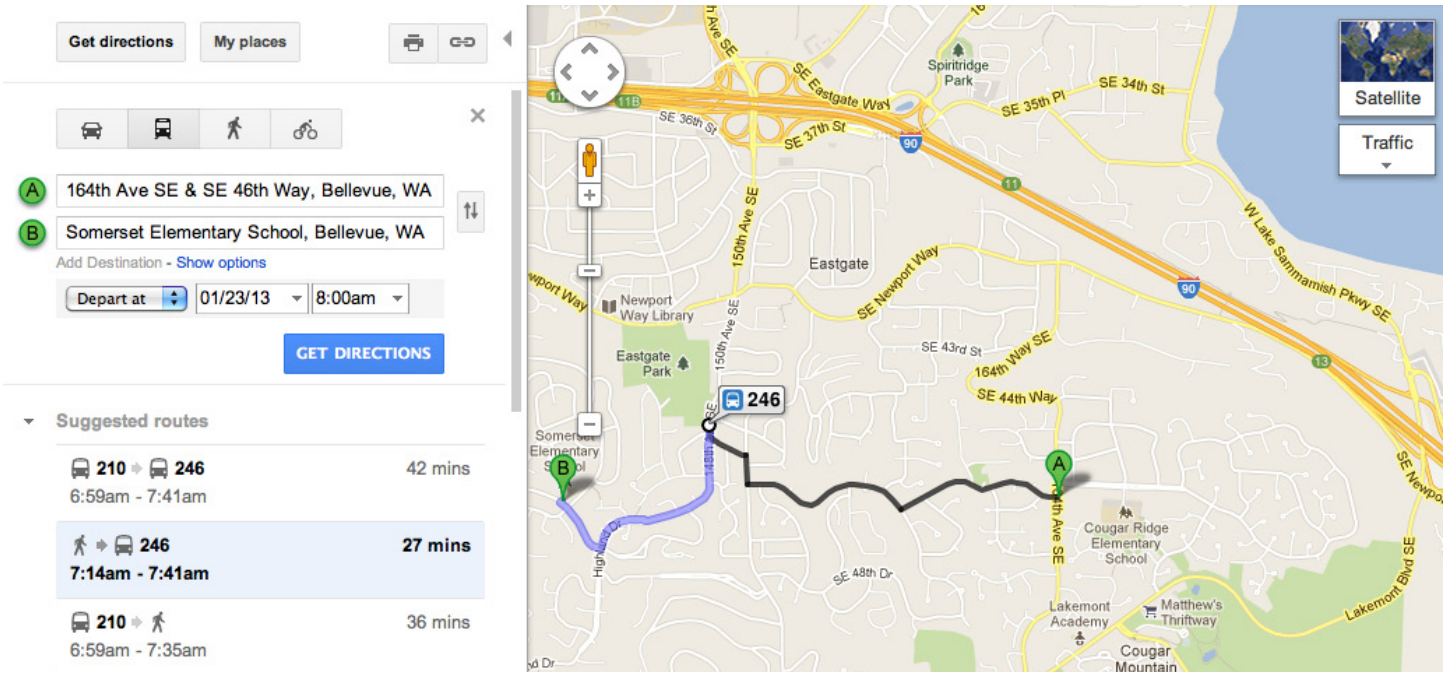

Figure 1 Transit to some Bellevue neighborhoods is not available at all times, requiring transit riders to walk to points where transit is available.

that are up to one and a half times the amount of time it would take them to drive.

Transit trips between the five Bellevue Activity Centers and Regional Centers take between one and three times as long as driving at all times of day, weekdays and weekends. Transit connections between Bellevue Activity Centers and the eleven neighborhoods can take much longer, sometimes reaching over nine times the auto travel time when indirect service results in long walks between the nearest bus stop and origin or destination location.

Travel Times from Bellevue Activity Centers to Regional Centers

Several Sound Transit Express Routes provide efficient travel by transit along the I-405 and I-90. It takes less time (29 minutes) to reach the Renton Transit Center from the Bellevue Transit Center on Sound Transit Express Route 566 than it takes to drive (31 minutes with congestion) (Transit/Auto Ratio of 0.89). Travel north from the Bellevue Transit Center to the Bothell Park & Ride is faster on Sound Transit Express Route 535 (31 minutes) versus a congested drive time of 35 minutes (Transit/Auto Ratio of 0.89). Along the I-90 corridor, it is just as fast to reach the Issaquah Transit Center on the Sound Transit Express Route 555 / 556 from the Eastgate Park & Ride as it is to drive.

"If T-Mobile was located in Downtown Bellevue, I would take the bus every day. The fact that we are in Factoria and I must transfer buses makes it impossible to commute to work in a timely manner."

David, Former Transit Rider
Resident of Lynnwood

Despite generally shorter travel times by transit between Bellevue Activity Centers and Regional Centers in comparison with travel times within Bellevue, it still takes a long time to reach some regional destinations, such as the Seattle Tacoma International Airport, using transit. Travel to the airport will improve once the Sound Transit East Link Light Rail service opens its East Link. However, at

this time origins within Bellevue can link to the ST Express Route 560, with service to the airport taking approximately 40 minutes. When combined with connecting service and wait times, it often takes between three and four times as long to reach the airport by transit, especially at offpeak times:

- It takes 93 minutes to reach the airport from the Crossroads Mall at midday on Metro RapidRide B Line, transferring to ST Express Route 560, as compared to a 26-minute trip by car, a Transit/Auto Ratio of 3.58.
- It takes 81 minutes to reach the airport from the Factoria Square Mall in the evening on Metro Route 240, transferring to ST Express Route 560, as compared to a 20-minute trip by car, a Transit/Auto Ratio of 4.05. Transit/Auto Ratios for other times of the day range from 2.53 in the PM Peak to 3.25 at Midday.

Travel times to the University District, across the SR 520 bridge on the frequent Metro Route 271 take 25 minutes from the Bellevue Transit Center. Despite this fast auto travel time, the Auto Trip Planner Tool from Google Map produced an even faster, 13 minute, driving time, resulting in a Transit / Auto Ratio of taking almost twice as long to take transit as it takes to drive. Metro Route 271 connects to the Eastgate Park and Ride, with a slightly higher Transit / Auto Ratio approximately 2.29 depending on the time of day (39 minute transit travel time / 17 minute auto travel time).

"A car trip from Redmond to Bellevue takes 15 minutes; a bus trip to the same place takes 30-45 minutes; that's not convenient."

Timothy, All-Around Transit User
Resident of Bellevue

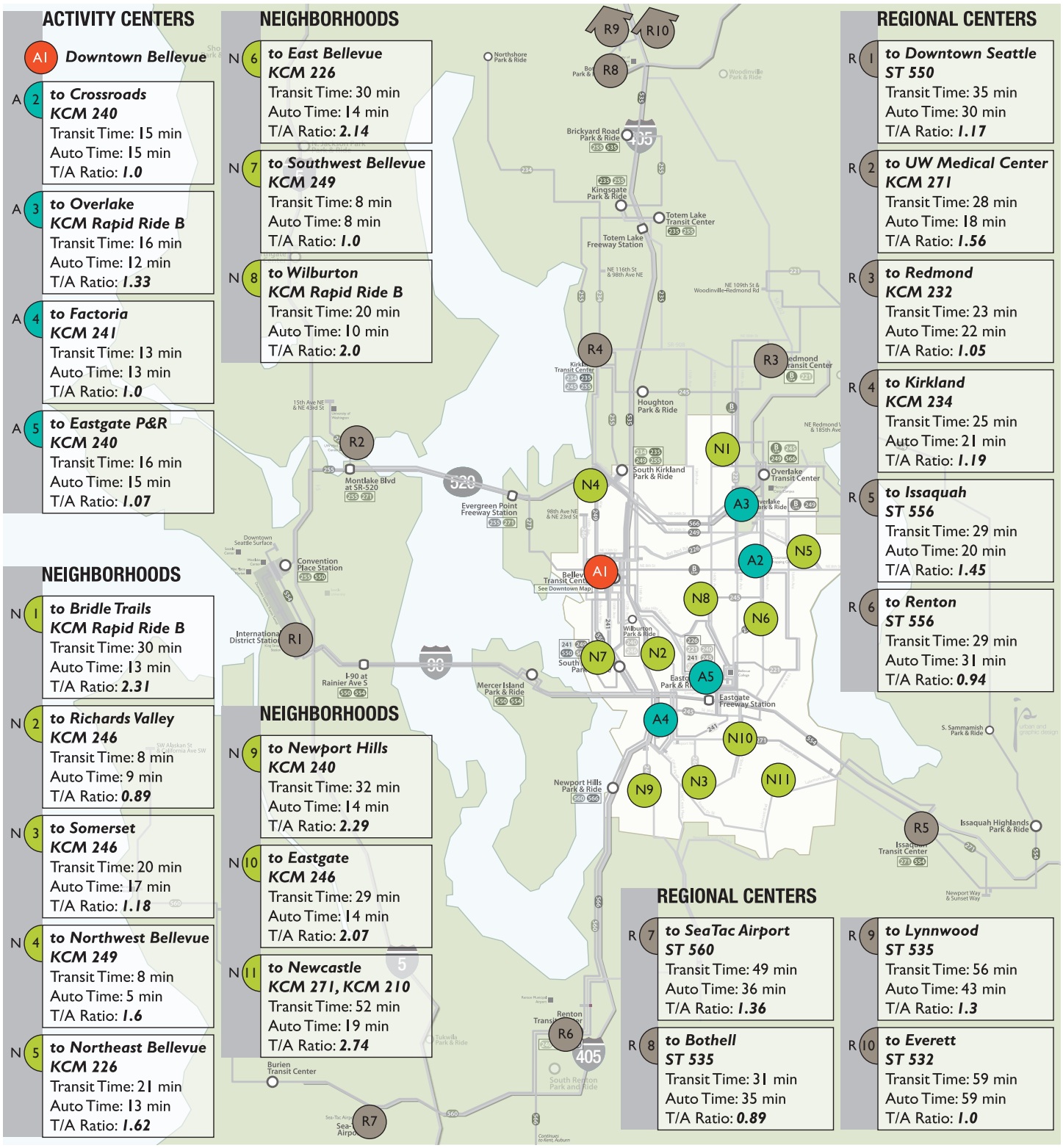

Figure 2 Transit travel time from Downtown Bellevue to local and regional destinations.

Travel Originating from the Bellevue Transit Center

The Bellevue Transit Center offers relatively efficient travel by transit to many destinations. Figure 2 shows a map of the region with weekday PM Peak

transit times, auto times, and Transit/Auto Ratios for destinations originating in Downtown Bellevue. Nine destinations can be reached by transit in the same amount of time or less time than it takes to take a car. These are; Crossroads, Factoria, Richards Valley, Southwest Bellevue, Renton, Everett, Eastgate Park and Ride, Redmond and Bothell. Ten additional destinations can be reached by transit in less than twice as long as it takes to ride the bus. The highest TA ratio from the Bellevue Transit Center at the PM Peak time is 2.75 to Newcastle. This ratio is highest

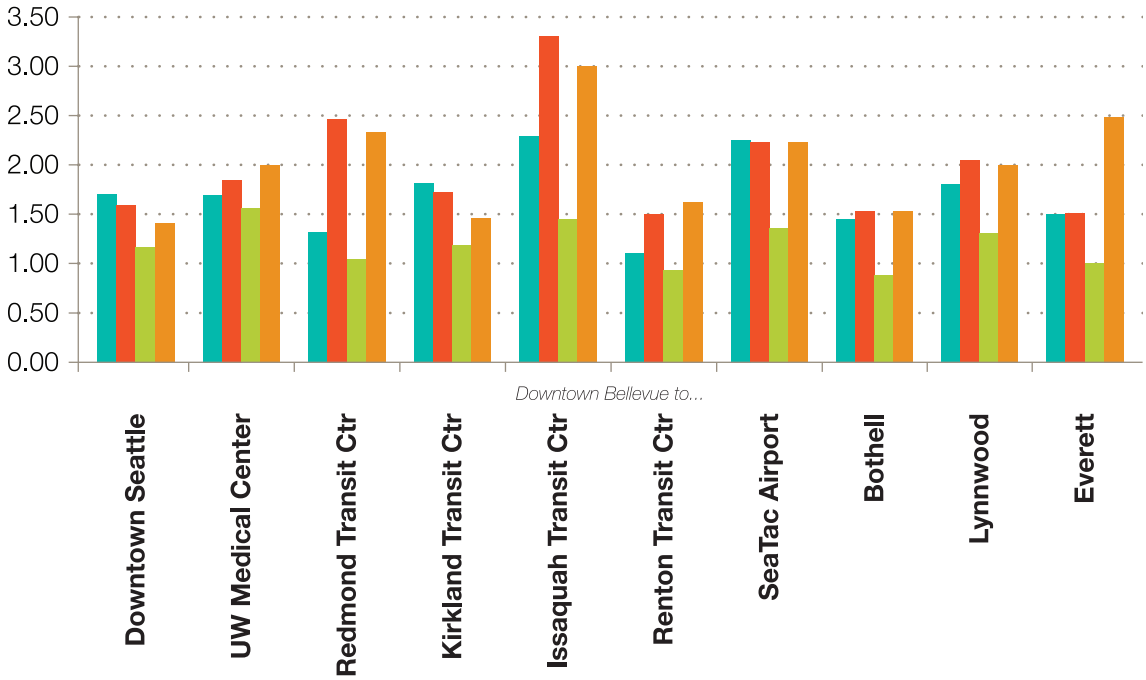

Figure 3 Comparison of Transit / Auto Ratios between Downtown Bellevue and Regional Centers at multiple times of day.

because the trip by transit requires a transfer from Route 271 to Route 210, and the 13 minute auto route uses the fast I-405.

This concept of fast connections from Bellevue Transit Center is further explored in Figure 3. This figure shows weekday travel times between Downtown Bellevue and regional destinations at all four test times of day. Travel times on transit are competitive both to Downtown Seattle and the University District. Evening travel to Everett has a high ratio compared to travel during other times of the day, though this may be caused by infrequent service and lack of

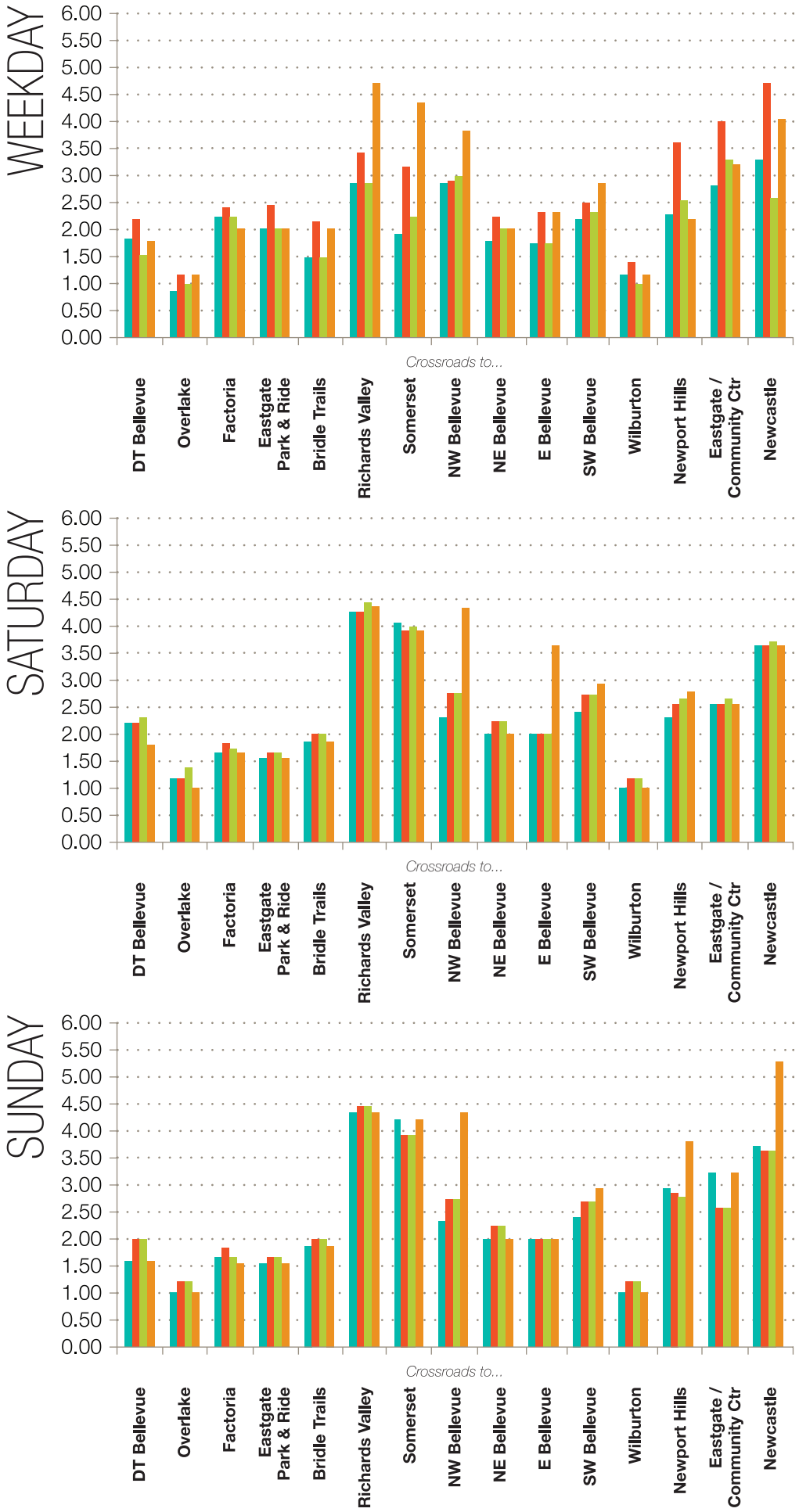

Figure 4 Comparison of Transit / Auto Ratios between Crossroads and destination within Bellevue for weekday, Saturday, and Sunday travel time.

evening service on ST Route 532. Travel to Issaquah has a relatively high ratio at all times of day except the PM peak, when it drops below 1.5. It is difficult for transit to compete with fast auto times of 14 minutes, 13 minutes, 20 minutes, and 13 minutes for AM Peak, Midday, PM Peak, and Evening travel times, respectively.

Travel Times between Bellevue Activity Centers and Bellevue Neighborhoods

Travel times by transit are longer, in general, between Bellevue Activity Centers other than downtown and Bellevue neighborhoods than they are between the regional centers in this report. Travel time increases when it is necessary to wait, transfer multiple times, or walk to an origin or destination. Figures 4, 5, 8 and 9 show travel times from each Bellevue Activity Center to other activity centers and neighborhoods.

The difference in transit /auto ratios between regional and local trips suggests that indirect routing, transfer delays due to infrequent service, and congestion on local streets, cause local transit routes to be less competitive with auto travel than regional routes. Several regional trips from the Bellevue Transit Center are competitive with auto travel time, especially during the PM peak when congestion increases auto travel times. In contrast, regional trips at midday from areas with less service have exceedingly high travel times when compared to auto travel times, suggesting that transit travel times are increased by out of direction travel to the Bellevue Transit Center for transfer purposes, and transfer waiting time due to infrequent service in off peak periods. Direct routing, frequent service, improved transfer options, and street-level speed enhancements for transit would all contribute to making transit a viable competitor to the automobile.

"Other than going to school, the bus routes require too many transfers and the time required to travel is prohibitive."

Max, Commute to School Transit User
Resident of Bellevue

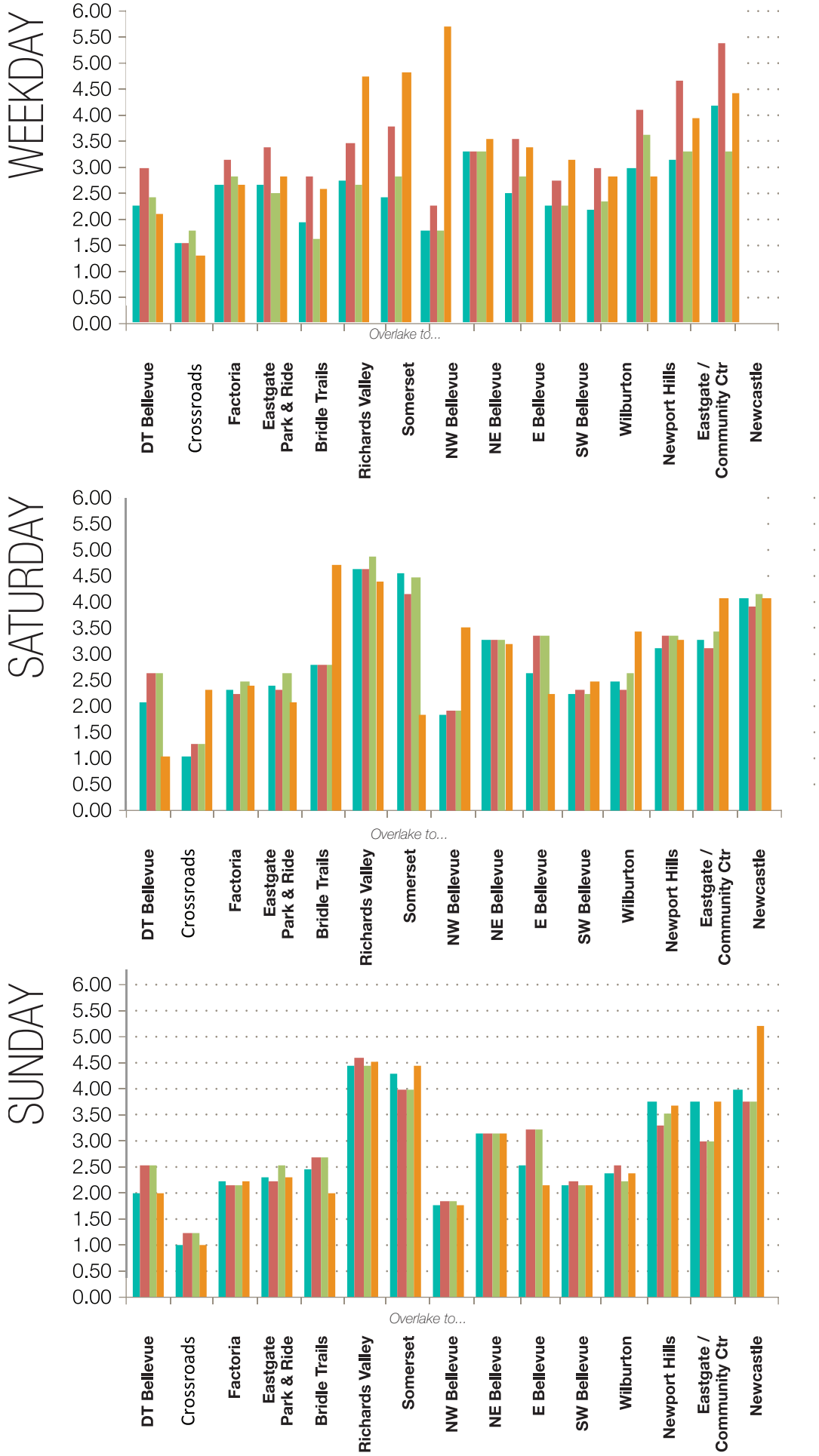

Figure 5 Comparison of Transit / Auto Ratios between Overlake and destination within Bellevue for weekday, Saturday, and Sunday travel time.

Based on an analysis of transit / auto travel time ratios (TA Ratios) taken during the weekday, Saturday, and Sunday at multiple times of day, the following conclusions can be made regarding the competitiveness of transit between the Bellevue Activity Centers of Crossroads, Overlake, Factoria, and Eastgate and the eleven Bellevue neighborhoods:

- Many routes serving Bellevue neighborhoods end weekday service just before 8 pm and do not provide service on the weekends making it necessary for transit users to walk up to a mile or more to reach an alternative route.
- In general, trips between Bellevue Activity Centers and Richards Valley, Somerset, Newcastle, Northwest Bellevue, Newport Hills, and Easgate are not very competitive by transit.

Times when transit is least competitive:

- The Richards Valley and Somerset neighborhoods rely on Metro Route 246 as their only transit connection. Figure 7 on the next page shows this route in green, meaning the route is efficient when available. However, route 246 runs from 5:14 am to 7:23 pm weekdays, but not on weekends. Therefore, it takes much longer for trips originating at 8 pm weekdays or over the weekend because transit users must walk a mile to catch neighboring routes such as Metro Routes 271, 240, or 245.
- Connections to the Newcastle neighborhood require a one-mile walk at most times of the week except for during the am and pm peak weekday time periods when Metro Routes 210 or 823 (3pm

"If I miss a bus in Seattle due to a class / meeting finishing late, I can expect another one in about 10 minutes. In Bellevue, I have to wait for 30 minutes (1 hour on weekends)."

Alexandra, All-Around Transit User
Resident of Bellevue

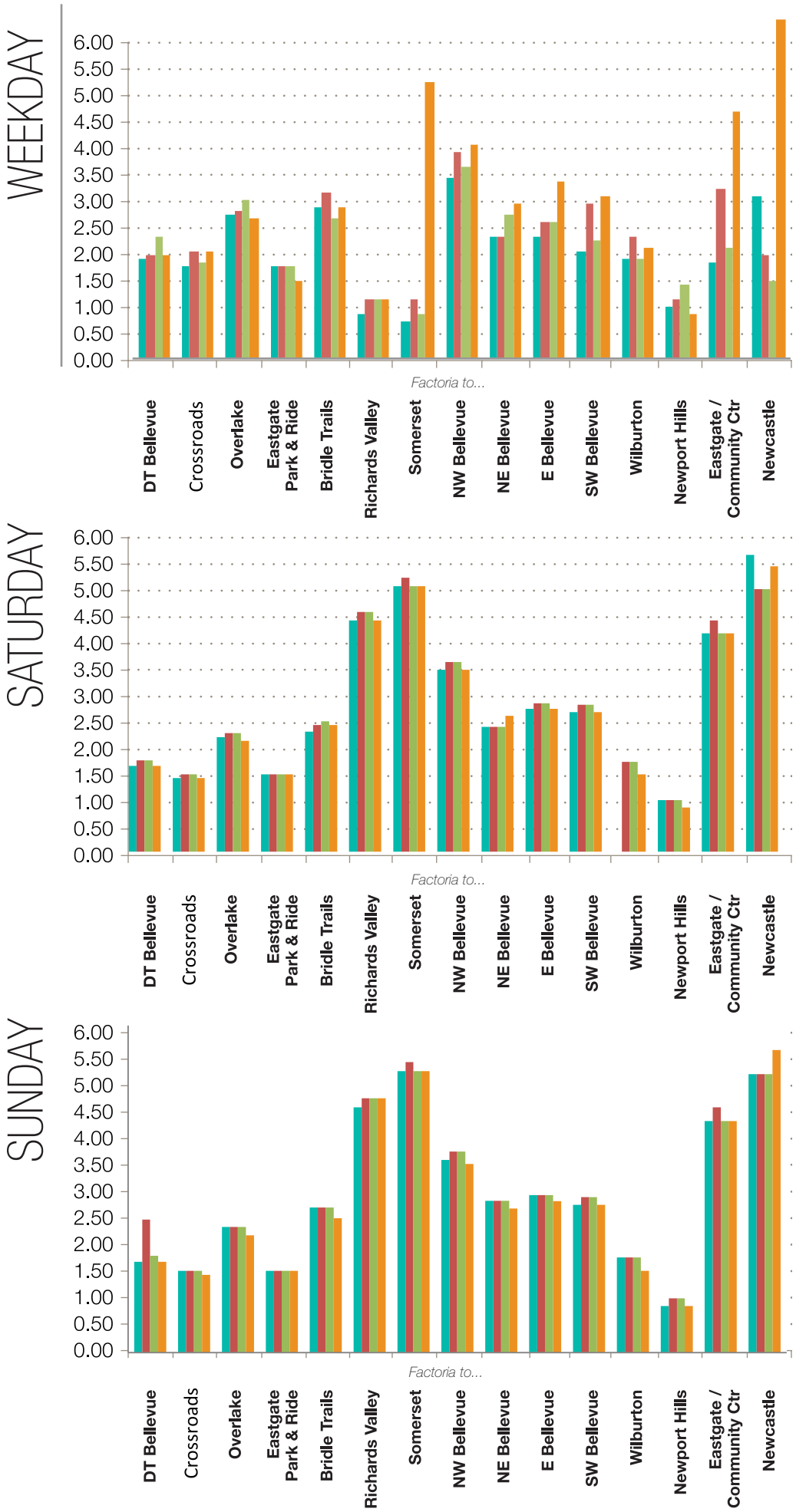

Figure 6 Comparison of Transit / Auto Ratios between Factoria and destination within Bellevue for weekday, Saturday, and Sunday travel time.

AM PM MID EV

afternoon peak) are available, as shown by the red dashed line in Figure 7. A 27 minute walk (1 mile) to SE Newport Way and 163rd Avenue allows for a connection to Metro Route 271. During the weekday, a 27 minute walk (1.2 miles) to 148th Ave SE and SE 45th Place provides a connection

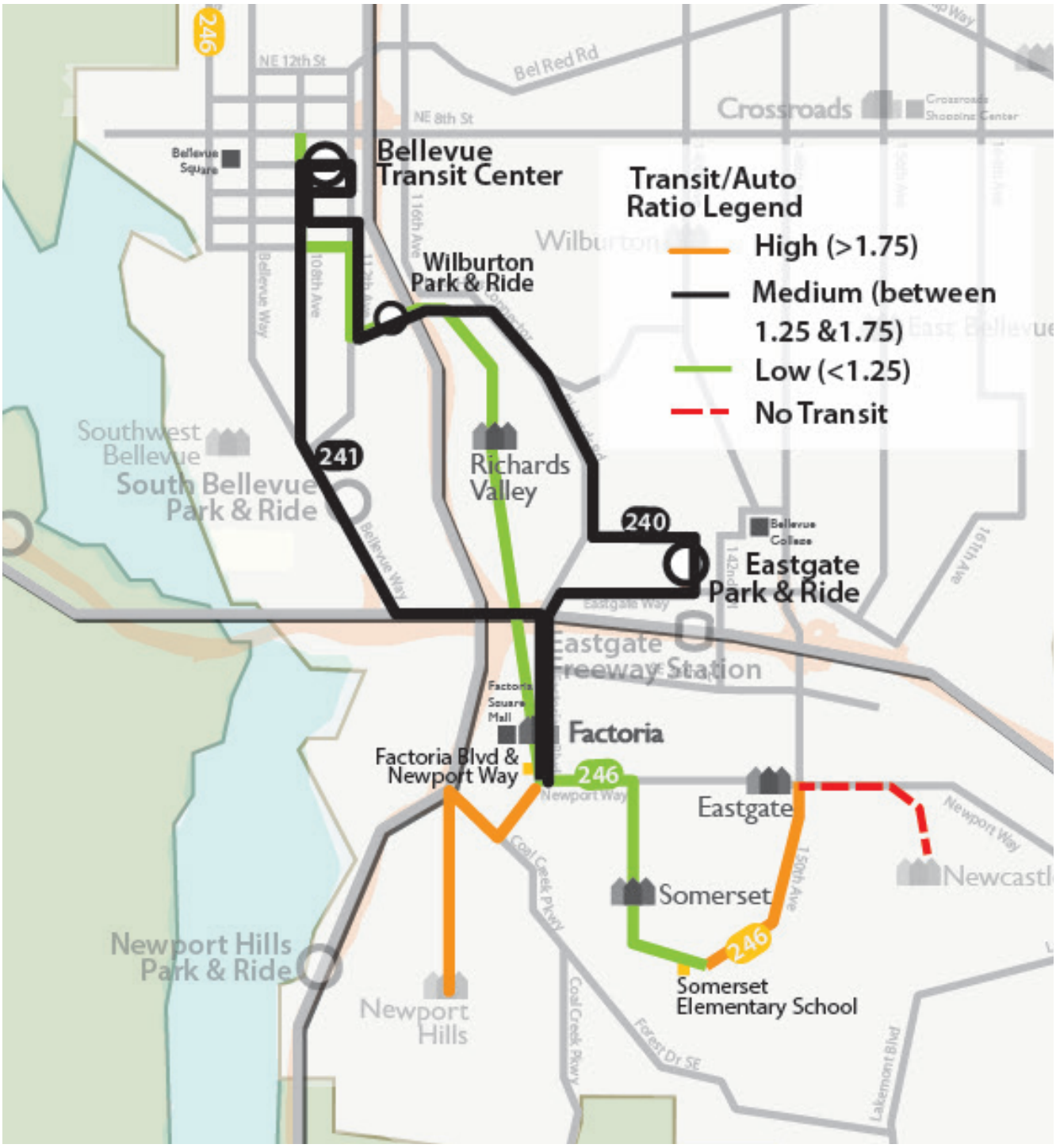

Figure 7 Route map showing the relative difference in transit / auto ratios from Bellevue Transit Center to south Bellevue destinations.

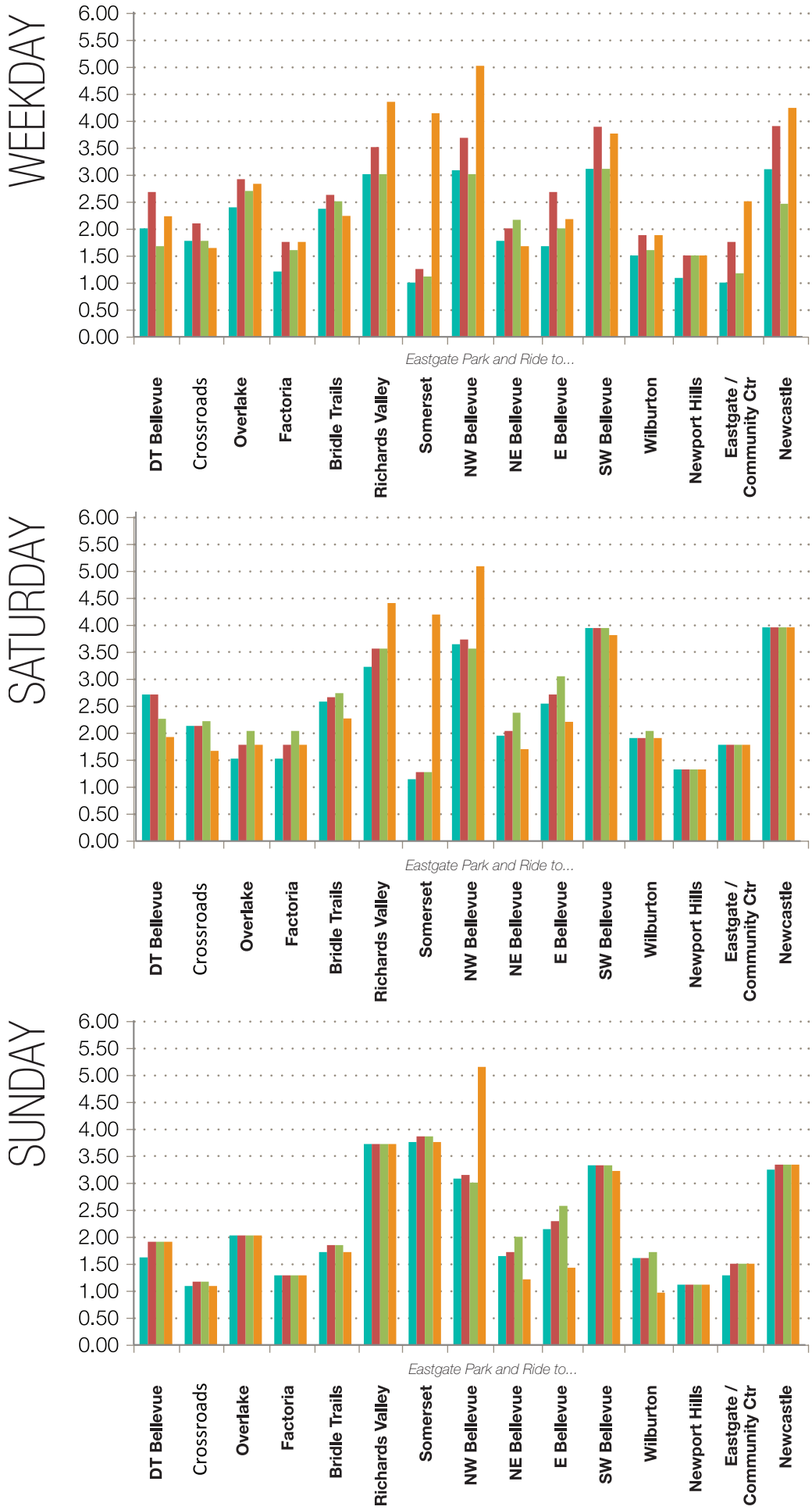

Figure 8 Comparison of Transit / Auto Ratios between Eastgate Park and Ride and destination within Bellevue for weekday, Saturday, and Sunday travel time.

AM
PM
MID
EV

to Metro Route 246. Due to this distant availablity of multiple access routes, the Newcastle neighborhood appears to have the most fluctuating high travel time ratios in comparison to other locations (both weekday and weekend services). Transit service is least competitive during off-peak hours, especially after 8 pm. Its takes up to 8 times as as long to travel from Factoria to Newcastle by bus than driving. The off-peak night time commute also requires more transfers.

- Northwest Bellevue is well served by route 249 from the Bellevue Transit Center weekdays until 8:18 pm and weekends until 8:40 pm. After this time there are no transit options to reach Northwest Bellevue, often requiring a 30 minute walking trip from the Bellevue Transit Center.
- While T/A ratios between Newport Hills and Factoria and Easgate Park and Ride are competitive, it is much more difficult to reach Crossroads and Overlake from Newport Hills. At mid-day, it takes 54 minutes, with a T/A ratio of 3.60, to travel by transit from Crossroads to Newport Hills.
- Southwest Bellevue is well served by route 249 during the day, but after 7:40 pm during the weekday and after 8:30 pm weekends, the route is unavailable making it necessary to walk to reach a route.
- The Eastgate neighborhood is well served by route 246 and also route 271. However, transit users must make several transfers during night-time commute. Even with the Metro RapidRide B, the commute time is still less efficient than driving.

"Transit is faster during rush hour; no need to look for parking in Seattle."

Theodora, Shopping and Commute to Special Events Transit User Resident of Bellevue

Times when transit is most competitive:

- Travel between Eastgate Park and Ride and Somerset is efficient, except during the evening (MR 246, 9 – 10 min., TA Ratio 1.0 to 1.25).
- Travel by transit at all times between destinations served by Metro Route 245 is competitive as compared to travel by the automobile. Metro Route 245 is a frequent service, all day route which serves the four Activity Centers of Overlake, Crossroads, Eastgate and Factoria. Service is provided from 6 am to midnight weekdays and from 7 am to midnight weekends. Buses arrive every 15 minutes on weekdays during peak morning and evening hours, and every 30 minutes at other times, including weekends.
- Travel by transit at all times weekday and weekends is competitive between the Bellevue Transit Center, Overlake,and Crossroads, using the Metro RapidRide B-Line.
- A 13 minute walk to NE 8th Street connects this study's inquiry point for the Wilburton Neighborhood to the Metro RapidRide B-Line.
- Transit (Metro Route 246) and auto travel time between the Eastgate Park & Ride and South Bellevue Community Center are equal during the weekday AM peak, both taking six minutes. Transit (Metro Route 241) takes 11 minutes and is faster than driving by one minute between the Bellevue Transit Center and the Factoria Square Mall during the weekday AM peak.
- Travel between the Factoria Square Mall and multiple locations have low Transit/ Auto Ratios. For example, Newport Hills can be reached in seven minutes, the

"I can't see taking an hour to stress about switching buses. If I could get a direct bus route at convenient times for me, I would take the bus for sure."

Penny, Non-Rider
Resident of Renton

same travel time by car, on Metro Route 240.

- Travel times by transit are longer, in general, between Bellevue Activity Centers other than downtown and Bellevue neighborhoods. Travel time increases when it is necessary to wait, transfer multiple times, or walk to an origin or destination. Figure 25 shows Transit/Auto Ratios for weekday, Saturday and Sunday travel from Bellevue Crossroads Activity Center to multiple destinations within Bellevue. The lowest Transit/Auto Ratios occur at destinations served by frequent, direct service. These include Wilburton, Downtown Bellevue and Overlake.
- For most destinations, trips during non-peak service (1pm and 8pm) have a higher Transit/Auto Ratio than trips during peak service. For example, it takes almost five times as long to ride the bus during the evening on weekends (59 minutes) as it does to drive (13 minutes) from Crossroads to Richards Valley (Metro Route 245).

Transit is faster than or equal to travel by car in the following instances:

Regional Trips:

- Along the I-405 corridor, it can be faster to travel by transit than by auto during the weekday PM peak time period when congestion levels are high. For example, weekday PM peak trips between the Bellevue Transit Center and Renton Transit Center (on ST Express Route 566) have a Transit/Auto Ratio of 0.94. PM Peak trips to the Bothell Park & Ride to the north (on ST Express Route 535) have a Transit/Auto Ratio of 0.89.

- Also during the PM peak congested travel time, transit trips along the I-90 corridor between Eastgate Park & Ride and Issaquah Transit Center (on ST Express Route 555 / 556) take the same time as travel by auto.

Local Trips:

- Transit (Metro Route 246) and auto travel time between the Eastgate Park & Ride and South Bellevue Community Center are equal during the weekday AM peak, both taking six minutes. Transit (Metro Route 241) takes 11 minutes and is faster than driving by one minute between the Bellevue Transit Center and the Factoria Square Mall during the weekday AM peak period.
- Travel between the Factoria Square Mall and multiple locations have low Transit/ Auto Ratios. For example, Newport Hills can be reached in seven minutes, the same travel time by car, on Metro Route 240.
- Travel times by transit are longer, in general, between Bellevue Activity Centers other than downtown and Bellevue neighborhoods. Travel time increases when it is necessary to wait, transfer multiple times, or walk to an origin or destination. Figure 25 shows Transit/Auto Ratios for weekday, Saturday and Sunday travel from Bellevue Crossroads Activity Center to multiple destinations within Bellevue. The lowest Transit/Auto Ratios occur at destinations served by frequent, direct service. These include Wilburton, Downtown Bellevue and Overlake.

"Make bus routes more accessible during the late evening. Most Bellevue bus routes end at around 10 PM or 11 PM. [This] makes it difficult for people to got to social gatherings in the late evening. Also, some people have graveyard shifts."

Juan, Non-Commute Transit User
Resident of Bellevue

- For most destinations, trips during non-peak service (1pm and 8pm) have a higher Transit/Auto Ratio than trips during peak service. For example, it takes almost five times as long to ride the bus during the evening on weekends (59 minutes) as it does to drive (13 minutes) from Crossroads to Richards Valley (Metro Route 245).

Limitations of this study

There are inherent challenges to gathering data of this nature. First, auto travel time is influenced by congestion. The Auto Trip Planner Tool in Google Maps provides congested auto time at the time of inquiry. Much of the congested travel time was measured only one time for each data set during a one-hour window surrounding each time period on three consecutive days in September, 2012. Because it was difficult to schedule enough data entry for these time periods, some of the congested travel times for weekday trips was generalized using the theory that PM congestion is higher than AM congestion. It is unclear the degree to which this congested travel time is generalizable due to the variable nature of congestion travel time. Another challenge to this study was that data was collected during the months of February 2012 and December 2012 by multiple investigators. During this time, King County implemented service revisions in February, June, and September of 2012. Some effort was

"I need to get to work by 5:00 AM and no buses run early enough for me to get to work on time."

Myra, Former Transit Rider
Resident of Bellevue

made between November 2012 and January 2013 to update the data, but the update was not able to be comprehensive due to time constraints.

This travel time analysis does not consider frequency of service. There are times when a bus is not available at the time of inquiry, but the travel time for bus is provided starting when it arrives.

Conclusion

The Transit/Auto travel time analysis provides a number of insights. The difference in transit /auto ratios between regional and local trips suggests that indirect routing, transfer delays due to infrequent service, and congestion on local streets, causes local transit routes to be less competitive with auto travel than regional routes. Several regional trips from the Bellevue Transit Center are competitive with auto travel time, especially during the PM peak when congestion increases auto travel times. In contrast, regional trips at midday from areas with less service have exceedingly high travel times when compared to auto travel times, suggesting that transit travel times are increased by out of direction travel to the Bellevue Transit Center for transfer purposes, and transfer waiting time due to infrequent service in off peak periods. Direct routing, frequent service, improved transfer options, and street-level speed enhancements for transit would all contribute to making transit a viable competitor to the automobile.

ACKNOWLEDGEMENTS

Project managed by: Franz Loewenherz

Summary Document Compiled by:
Michelle Whitfield, and
Jessie Huang

Data Support by:
Andreas Piller, and
Thao Phung

APPENDIX A:
TRAVEL TIME DATA

	Service Period	Activity Centers															
		Downtown Bellevue Bellevue Transit Center 108th Ave NE & NE 6th St				Crossroads Crossroads Mall 156th Ave NE & NE 10th St				Overlake Overlake Park & Ride Overlake P&R, Redmond				Factoria Factoria Square Mall Factoria Blvd SE & SE 40th Ln			
Activity Centers		Route	Travel Time	Ratio	Low Ratio	Route	Travel Time	Ratio	Low Ratio	Route	Travel Time	Ratio	Low Ratio	Route	Travel Time	Ratio	Low Ratio
Downtown Bellevue	AM					240	15	1.25		B Line	16	1.45		240	19	1.58	
Bellevue Transit Center						241	24	2.00						241	11	0.92	
108th Ave NE & NE 6th St														246	16	1.33	
									1.25				1.45				0.92
						Auto				Auto				Auto			
						Auto (Congested)	12			Auto (Congested)	11			Auto (Congested)	12		
	MD					240	15	1.50		B Line	16	1.60		240	18	1.80	
						241	24	2.40						241	11	1.10	
														240	19	1.90	
									1.50				1.60				1.10
						Auto	10			Auto	10			Auto	10		
						Auto (Congested)				Auto (Congested)				Auto (Congested)			
	PM					240	15	1.00		B Line	16	1.33		240	22	1.69	
						240	15	1.00						241	13	1.00	
						241	24	1.60						246	16	1.23	
									1.00				1.33				1.00
						Auto				Auto				Auto			
						Auto (Congested)	15			Auto (Congested)	12			Auto (Congested)	13		
	EV					240	15	1.50		B Line	16	1.60		240	17	1.70	
						241	24	2.40						241	10	1.00	
									1.50				1.60				1.00
						Auto	10			Auto	10			Auto	10		
						Auto (Congested)				Auto (Congested)				Auto (Congested)			
Crossroads	AM	B-Line	22	1.83						B-Line	6	0.86		245	29	2.23	
Crossroads Mall										245	12	1.71					
156th Ave NE & NE 10th St																	
					1.83								0.86				2.23
		Auto								Auto				Auto			
		Auto (Congested)	12							Auto (Congested)	7			Auto (Congested)	13		
	MD	B-Line	22	2.20						B-Line	6	1.20		245	29	2.42	
					2.20								1.20				2.42
		Auto	10							Auto	5			Auto	12		
		Auto (Congested)								Auto (Congested)	7			Auto (Congested)	13		
	PM	B-Line	23	1.53						B-Line	7	1.00		245	29	2.23	
					1.53								1.00				2.23
		Auto								Auto				Auto			
		Auto (Congested)	15							Auto (Congested)	7			Auto (Congested)	13		
	EV	B-Line	18	1.80						B-Line	6	1.20		245	24	2.00	
										245	11	2.20					
					1.80								1.20				2.00
		Auto	10							Auto	5			Auto	12		
		Auto (Congested)								Auto (Congested)				Auto (Congested)	13		

	Service Period	Eastgate Eastgate Park & Ride 140th Ave SE & SE 32nd St				Bridle Trails N. Bellevue Community Center 148th Ave NE & NE 43rd St				Richards Valley Woodridge Elementary School 123rd Ave SE & SE 20th St				Somerset Somerset Elementary School Somerset Blvd SE & 143rd Ave SE			
Activity Centers		Route	Travel Time	Ratio	Low Ratio	Route	Travel Time	Ratio	Low Ratio	Route	Travel Time	Ratio	Low Ratio	Route	Travel Time	Ratio	Low Ratio
Downtown Bellevue	AM	240	14	1.00		B-Line	39	3.25		246	8	0.89		246	20	1.18	
Bellevue Transit Center		241	24	1.71		566	25	2.08		246	8	0.89		240+246	41	2.41	
108th Ave NE & NE 6th St		271	21	1.50						240	28	3.11		246	20	1.18	
					1.00				2.08				0.89				1.18
		Auto				Auto				Auto				Auto			
		Auto (Congested)	14			Auto (Congested)	12			Auto (Congested)	9			Auto (Congested)	17		
	MD	240	13	1.18		B-Line	28	2.55		240	28	3.50		240+246	45	3.46	
		241	24	2.18						246	9	1.13		246	23	1.77	
		271	21	1.91						240	28	3.50		240+246	45	3.46	
					1.18				2.55				1.13				1.77
		Auto	11			Auto	11			Auto	8			Auto	13		
		Auto (Congested)				Auto (Congested)				Auto (Congested)				Auto (Congested)			
	PM	240	16	1.07		B-Line	30	2.31		246	9	1.00		246	23	1.35	
		241+240	23	1.53						246	8	0.89		246	20	1.18	
		271	25	1.67						246	8	0.89		246	20	1.18	
					1.07				2.31				0.89				1.18
		Auto				Auto				Auto				Auto			
		Auto (Congested)	15			Auto (Congested)	13			Auto (Congested)	9			Auto (Congested)	17		
	EV	240	13	1.18		B-Line	30	2.73		240	28	3.50		246	20	1.54	
		241	23	2.09						271	34	4.25		240+246	41	3.15	
		271	25	2.27						240	28	3.50		246	20	1.54	
					1.18				2.73				3.50				1.54
		Auto	11			Auto	11			Auto	8			Auto	13		
		Auto (Congested)				Auto (Congested)				Auto (Congested)				Auto (Congested)			
Crossroads	AM	226	23	2.09		221	15	1.50		B-Line+246	37	2.85		245+246	31	1.94	
Crossroads Mall		245	22	2.00		B-Line	22	2.20		245+246	41	3.15		245+246	38	2.38	
156th Ave NE & NE 10th St										B-Line+240	56	4.31		245+246	49	3.06	
					2.00				1.50				2.85				1.94
		Auto				Auto				Auto				Auto			
		Auto (Congested)	11			Auto (Congested)	10			Auto (Congested)	13			Auto (Congested)	16		
	MD	245	22	2.44		221	15	2.14		B-Line+246	38	3.45		245+246	41	3.15	
						B-Line	22	3.14		B-Line+240	58	5.27		245+246	52	4.00	
						B-Line	21	3.00		245+271	48	4.36		B-Line+246	52	4.00	
					2.44				2.14				3.45				3.15
		Auto	9			Auto	7			Auto	11			Auto	13		
		Auto (Congested)	11			Auto (Congested)	10			Auto (Congested)	13			Auto (Congested)	16		
	PM	226	25	2.27		221	15	1.50		B-Line+246	38	2.92		245+246	37	2.31	
		245	22	2.00		B-Line	22	2.20		B-Line+246	38	2.92		245+246	49	3.06	
						B-Line	23	2.30		B-Line+246	37	2.85		245+246	36	2.25	
					2.00				1.50				2.85				2.25
		Auto				Auto				Auto				Auto			
		Auto (Congested)	11			Auto (Congested)	10			Auto (Congested)	13			Auto (Congested)	16		
	EV	245	18	2.00		221	14	2.00		245	52	4.73		245+271	57	4.38	
		221	24	2.67		B-Line	20	2.86		B-Line+271	57	5.18		221+271	75	5.77	
						B-Line	20	2.86		221+240	58	5.27		245+241	62	4.77	
					2.00				2.00				4.73				4.38
		Auto	9			Auto	7			Auto	11			Auto	13		
		Auto (Congested)	11			Auto (Congested)	10			Auto (Congested)	13			Auto (Congested)	16		

	Service Period	Neighborhoods															
		Northwest Bellevue				Northeast Bellevue				East Bellevue				Southwest Bellevue			
		Northtowne Shopping Center				Bellevue Youth Theater				Lake Hills Shopping Center				Enatai Elementary School			
		104th Ave NE & NE 28th Pl				Northup Way & 168th Ave NE				156th Ave SE & Lake Hills Blvd				104th Ave SE & SE 22nd St			
Activity Centers		Route	Travel Time	Ratio	Low Ratio	Route	Travel Time	Ratio	Low Ratio	Route	Travel Time	Ratio	Low Ratio	Route	Travel Time	Ratio	Low Ratio
Downtown Bellevue	AM	249	7	1.40		226	21	1.62		226	29	2.07		249	8	1.00	
Bellevue Transit Center		249	7	1.40		B- Line+226	30	2.31		B-Line+226	26	1.86					
108th Ave NE & NE 6th St		246	19	3.80		226	21	1.62		B-Line	32	2.29					
					1.40				1.62				1.86				1.00
		Auto				Auto				Auto				Auto			
		Auto (Congested)	5			Auto (Congested)	13			Auto (Congested)	14			Auto (Congested)	8		
	MD	249	7	1.75		226	21	1.75		226	30	2.73		249	8	1.60	
						226	30	2.50		B-Line+245	30	2.73					
						226	21	1.75									
					1.75				1.75				2.73				1.60
		Auto	4			Auto	12			Auto	11			Auto	5		
		Auto (Congested)				Auto (Congested)				Auto (Congested)				Auto (Congested)			
	PM	243	10	2.00		226	21	1.62		226	30	2.14		249	8	1.00	
		249	8	1.60		B- Line+226	30	2.31		B-Line+221	30	2.14		241	16	2.00	
						226	24	1.85		226	33	2.36					
					1.60				1.62				2.14				1.00
		Auto				Auto				Auto				Auto			
		Auto (Congested)	5			Auto (Congested)	13			Auto (Congested)	14			Auto (Congested)	8		
	EV	234+ Walk	27	6.75		B-Line	32	2.67		B-Line+245	28	2.55		550	22	4.40	
		235+ Walk	27	6.75		B-line	32	2.67		B-Line+221	31	2.82		240	30	6.00	
		Walk	33	8.25		226	20	1.67		226	28	2.55		241	15	3.00	
					6.75				1.67				2.55				3.00
		Auto	4			Auto	12			Auto	11			Auto	5		
		Auto (Congested)				Auto (Congested)				Auto (Congested)				Auto (Congested)			
Crossroads	AM	B-Line+249	37	2.85		226	9	1.80		226	7	1.75		B-Line+249	37	2.31	
Crossroads Mall		226+249	43	3.31		226	21	4.20		245	12	3.00		B_Line+ 241	48	3.00	
156th Ave NE & NE 10th St		249	43	3.31		226	9	1.80		226	7	1.75		B_Line+241	35	2.19	
					2.85				1.80				1.75				2.19
		Auto				Auto				Auto				Auto			
		Auto (Congested)	13			Auto (Congested)	5			Auto (Congested)	4			Auto (Congested)	16		
	MD	B-Line+249	35	2.92		226	9	2.25		226	7	2.33		B-Line+249	38	2.71	
		B-Line+249	38	3.17		226	21	5.25		245	12	4.00		B_Line+ 241	45	3.21	
		B-Line+249	36	3.00		226	9	2.25		245	12	4.00		B_Line+241	35	2.50	
					2.92				2.25				2.33				2.50
		Auto	12			Auto	4			Auto	3			Auto	14		
		Auto (Congested)	13			Auto (Congested)	5			Auto (Congested)				Auto (Congested)	16		
	PM	B-Line+249	39	3.00		226	10	2.00		226	7	1.75		B-Line+249	37	2.31	
		245+249	39	3.00		226	21	4.20		245	12	3.00		B_Line+ 241	50	3.13	
		B-Line+243	43	3.31		226	10	2.00		226	8	2.00		B_Line+249	37	2.31	
					3.00				2.00				1.75				2.31
		Auto				Auto				Auto				Auto			
		Auto (Congested)	13			Auto (Congested)	5			Auto (Congested)	4			Auto (Congested)	16		
	EV	B-Line+235	46	3.83		226	8	2.00		226	7	2.33		226+241	46	3.29	
						Walk	26	6.50		245	11	3.67		B-Line+241	46	3.29	
						245	223	55.75		Walk	20	6.67		B-Line+550	40	2.86	
					3.83				2.00				2.33				2.86
		Auto	12			Auto	4			Auto	3			Auto	14		
		Auto (Congested)	13			Auto (Congested)	5			Auto (Congested)				Auto (Congested)	16		

	Service Period	Wilburton Sammamish High School 140th Ave SE & SE 1st St				Newport Hills Newport Hills Shopping Center 119th Ave SE & SE 58th St				Eastgate S. Bellevue Community Center 150th Ave SE & SE Newport Way				Newcastle Cougar Ridge Elementary School 164th Ave SE & SE 46th Way			
Activity Centers		Route	Travel Time	Ratio	Low Ratio	Route	Travel Time	Ratio	Low Ratio	Route	Travel Time	Ratio	Low Ratio	Route	Travel Time	Ratio	Low Ratio
Downtown Bellevue	AM	B-Line	20	2.00		240	25	1.79		246	25	1.79		246	50	2.63	
Bellevue Transit Center		271	21	2.10						241	29	2.07		271	59	3.11	
108th Ave NE & NE 6th St										240+246	38	2.71		240+271	57	3.00	
					2.00				1.79				1.79				2.63
		Auto				Auto				Auto				Auto			
		Auto (Congested)	10			Auto (Congested)	14			Auto (Congested)	14			Auto (Congested)	19		
	MD	B-Line	20	2.86		240	25	2.27		271	32	3.56		271	60	4.29	
		271	20	2.86						240+271	30	3.33		240+271	58	4.14	
		B-Line	19	2.71						241	30	3.33		271	60	4.29	
					2.71				2.27				3.33				4.14
		Auto	7			Auto	11			Auto	9			Auto	14		
		Auto (Congested)				Auto (Congested)				Auto (Congested)				Auto (Congested)			
	PM	B-Line	20	2.00		240	32	2.29		246	29	2.07		271+210	52	2.74	
		271	21	2.10						271	37	2.64		246+210	58	3.05	
		B-Line	20	2.00						246	29	2.07		271+210	55	2.89	
					2.00				2.29				2.07				2.74
		Auto				Auto				Auto				Auto			
		Auto (Congested)	10			Auto (Congested)	14			Auto (Congested)	14			Auto (Congested)	19		
	EV	B-Line	18	2.57		240	26	2.36		271	35	3.89		271	63	4.50	
		B-Line	18	2.57						241	29	3.22		271	63	4.50	
		B-Line	18	2.57						271	35	3.89		271	63	4.50	
					2.57				2.36				3.22				4.50
		Auto	7			Auto	11			Auto	9			Auto	14		
		Auto (Congested)				Auto (Congested)				Auto (Congested)				Auto (Congested)			
Crossroads	AM	245	7	1.17		226+240	41	2.28		226	37	3.70		245+246	56	3.29	
Crossroads Mall		245	7	1.17		245+240	47	2.61		245+246	28	2.80		245+271	65	3.82	
156th Ave NE & NE 10th St		245	7	1.17		245+240	44	2.44		226	37	3.70		245+246	63	3.71	
					1.17				2.28				2.80				3.29
		Auto				Auto				Auto				Auto			
		Auto (Congested)	6			Auto (Congested)	18			Auto (Congested)	10			Auto (Congested)	17		
	MD	245	7	1.40		245+240	54	3.60		245+246	38	4.22		245+246	66	4.71	
		245	7	1.40						245+271	41	4.56		245+271	69	4.93	
		245	7	1.40						245	36	4.00		B-line+246	83	5.93	
					1.40				3.60				4.00				4.71
		Auto	5			Auto	15			Auto	9			Auto	14		
		Auto (Congested)				Auto (Congested)	18			Auto (Congested)	10			Auto (Congested)	17		
	PM	245	7	1.00		226+240	46	2.56		245+246	34	3.40		245+271+210	49	2.88	
						245+240	54	3.00		245+271	34	3.40		226+210	44	2.59	
										245+246	33	3.30		245+210	46	2.71	
					1.00				2.56				3.30				2.59
		Auto				Auto				Auto				Auto			
		Auto (Congested)	7			Auto (Congested)	18			Auto (Congested)	10			Auto (Congested)	17		
	EV	245	6	1.20		245+240	38	2.53		245+271	29	3.22		245+271	57	4.07	
		B-line	18	3.60		245+240	33	2.20		221+271	47	5.22		221+271	75	5.36	
						B-line+240	56	3.73		245	33	3.67		221+271	70	5.00	
					1.20				2.20				3.22				4.07
		Auto	5			Auto	15			Auto	9			Auto	14		
		Auto (Congested)				Auto (Congested)	18			Auto (Congested)	10			Auto (Congested)	17		

	Service Period	Activity Centers															
		Downtown Bellevue Bellevue Transit Center 108th Ave NE & NE 6th St				Crossroads Crossroads Mall 156th Ave NE & NE 10th St				Overlake Overlake Park & Ride Overlake P&R, Redmond				Factoria Factoria Square Mall Factoria Blvd SE & SE 40th Ln			
Activity Centers		Route	Travel Time	Ratio	Low Ratio	Route	Travel Time	Ratio	Low Ratio	Route	Travel Time	Ratio	Low Ratio	Route	Travel Time	Ratio	Low Ratio
Overlake	AM	B-Line	26	2.17		B-line	6	1.50						B-line+245	39	2.60	
Overlake Park & Ride		249	29	2.42													
Overlake P&R					2.17				1.50								2.60
		Auto				Auto	4							Auto			
		Auto (Congested)	12			Auto (Congested)	4							Auto (Congested)	15		
	MD	B-Line	26	2.89		B-Line	6	1.50						245	42	3.00	
		249	29	3.22										226+241	43	3.07	
					2.89				1.50								3.00
		Auto	9			Auto	4							Auto	14		
		Auto (Congested)	12			Auto (Congested)								Auto (Congested)	15		
	PM	B-Line	28	2.33		B-Line	7	1.75						245	41	2.73	
														226+241	47	3.13	
					2.33				1.75								2.73
		Auto				Auto	4							Auto			
		Auto (Congested)	12			Auto (Congested)	4							Auto (Congested)	15		
	EV	B-Line	18	2.00		B-Line	5	1.25						245	36	2.57	
														226+241	38	2.71	
					2.00				1.25								2.57
		Auto	9			Auto	4							Auto	14		
		Auto (Congested)	12			Auto (Congested)								Auto (Congested)	15		
Factoria	AM	241	18	2.00		245	27	1.80		245	36	2.77					
Factoria Square Mall		246	17	1.89						241	43	3.31					
Factoria Blvd SE & SE 40th Ln					1.89				1.80				2.77				
		Auto	9			Auto	14			Auto	13						
		Auto (Congested)	11			Auto (Congested)	15			Auto (Congested)	14						
	MD	241	18	2.00		245	27	2.08		245	37	2.85					
		246	20	2.22		240+226	29	2.23		241	41	3.15					
					2.00				2.08				2.85				
		Auto	9			Auto	13			Auto	13						
		Auto (Congested)	11			Auto (Congested)				Auto (Congested)	14						
	PM	241	21	2.33		245	30	1.88		245	40	3.08					
		246	21	2.33													
					2.33				1.88				3.08				
		Auto	9			Auto	14			Auto	13						
		Auto (Congested)	11			Auto (Congested)	16			Auto (Congested)	14						
	EV	240	21	2.33		240+221	33	2.54		240	56	4.31					
		241	18	2.00		245	27	2.08		245	35	2.69					
					2.00				2.08				2.69				
		Auto	9			Auto	13			Auto	13						
		Auto (Congested)	11			Auto (Congested)				Auto (Congested)	14						

	Service Period	Eastgate Eastgate Park & Ride 140th Ave SE & SE 32nd St				Bridle Trails N. Bellevue Community Center 148th Ave NE & NE 43rd St				Richards Valley Woodridge Elementary School 123rd Ave SE & SE 20th St				Somerset Somerset Elementary School Somerset Blvd SE & 143rd Ave SE			
Activity Centers		Route	Travel Time	Ratio	Low Ratio	Route	Travel Time	Ratio	Low Ratio	Route	Travel Time	Ratio	Low Ratio	Route	Travel Time	Ratio	Low Ratio
Overlake	AM	B-line+245	36	2.57		269	11	1.83		B-line+246	42	2.63		B-line+245+24	42	2.33	
Overlake Park & Ride		245	36	2.57		B-line	11	1.83		B-line+240	61	3.81		B-line+245+24	51	2.83	
Overlake P&R		226	36	2.57		B-line	11	1.83		B-line+ 246	43	2.69		B-line+246	56	3.11	
					2.57				1.83				2.63				2.33
		Auto				Auto	4			Auto	13			Auto			
		Auto (Congested)	14			Auto (Congested)	6			Auto (Congested)	16			Auto (Congested)	18		
	MD	245	36	3.27		B-line	11	2.75		B-line+246	43	3.31		B-line+246	57	3.80	
						B-line	11	2.75		B-line+240	63	4.85		245+246	55	3.67	
								0.00		B-line+ 246	43	3.31		B-line+246	57	3.80	
					3.27				2.75				3.31				3.67
		Auto	11			Auto	4			Auto	13			Auto	15		
		Auto (Congested)	14			Auto (Congested)				Auto (Congested)				Auto (Congested)	18		
	PM	245	34	2.43		269	11	1.57		B-Line+246	44	2.59		B-line+245+24	49	2.72	
		226	41	2.93		B-line	12	1.71		B-Line+246	44	2.59		B-line+246	58	3.22	
						B-line	12			B-Line+246	43			B-line+245+2	49	2.72	
					2.43				1.57				2.59				2.72
		Auto				Auto	4			Auto	13			Auto			
		Auto (Congested)	14			Auto (Congested)	7			Auto (Congested)	17			Auto (Congested)	18		
	EV	245	30	2.73		B-line	10	2.50		245	65	5.00		226+241	70	4.67	
		221	33	3.00		B-line	10	2.50		B-Line+271	60	4.62		B-line+271	89	5.93	
						B-line	14	3.50		221+240	66	5.08		221+271	84	5.60	
					2.73				2.50				4.62				4.67
		Auto	11			Auto	4			Auto	13			Auto	15		
		Auto (Congested)	14			Auto (Congested)				Auto (Congested)				Auto (Congested)	18		
Factoria	AM	245	8	2.00		245+221	47	2.94		246	5	0.83		246	6	0.75	
Factoria Square Mall		241	14	3.50		245+B-Line	47	2.94		246	5	0.83		245+246	30	3.75	
Factoria Blvd SE & SE 40th Ln		240	7	1.75		241	54	3.38		246	6	1.00		246	6	0.75	
					1.75				2.94				0.83				0.75
		Auto	4			Auto				Auto	6			Auto			
		Auto (Congested)	5			Auto (Congested)	16			Auto (Congested)	6			Auto (Congested)	8		
	MD	245	8	2.00		245+B-Line	45	3.21		245	30	5.00		246	7	1.17	
		240	7	1.75		245+B-Line	45	3.21		246	7	1.17		240+246	32	5.33	
						241+B-Line	52	3.71		245	30	5.00		246	7	1.17	
					1.75				3.21				1.17				1.17
		Auto	4			Auto	14			Auto	6			Auto	6		
		Auto (Congested)	5			Auto (Congested)				Auto (Congested)				Auto (Congested)	8		
	PM	245	9	2.25		245+221	46	2.71		246	7	1.17		246	7	0.88	
		240	7	1.75		245	53	3.12		246	7	1.17		246	7	0.88	
						245+242	51	3.00		246	7	1.17		246	7	0.88	
					1.75				2.71				1.17				0.88
		Auto	4			Auto				Auto	6			Auto			
		Auto (Congested)	5			Auto (Congested)	17			Auto (Congested)	6			Auto (Congested)	8		
	EV	240	6	1.50		240+221	41	2.93		246	7	1.17		241	32	5.33	
		245	7	1.75		245	46	3.29		246	7	1.17		240+241	49	8.17	
		241	14	3.50		245+221	44	3.14		246	7	1.17		Wallk	44	7.33	
					1.50				2.93				1.17				5.33
		Auto	4			Auto	14			Auto	6			Auto	6		
		Auto (Congested)	5			Auto (Congested)				Auto (Congested)				Auto (Congested)	8		

	Service Period	Neighborhoods															
		Northwest Bellevue Northtowne Shopping Center 104th Ave NE & NE 28th Pl				Northeast Bellevue Bellevue Youth Theater Northup Way & 168th Ave NE				East Bellevue Lake Hills Shopping Center 156th Ave SE & Lake Hills Blvd				Southwest Bellevue Enatai Elementary School 104th Ave SE & SE 22nd St			
Activity Centers		Route	Travel Time	Ratio	Low Ratio	Route	Travel Time	Ratio	Low Ratio	Route	Travel Time	Ratio	Low Ratio	Route	Travel Time	Ratio	Low Ratio
Overlake	AM	249	22	1.69		226	16	3.20		B-Line+245	22	2.75		249	37	2.18	
Overlake Park & Ride		249	22	1.69		226	29	5.80		B-Line+221	19	2.38		249	37	2.18	
Overlake P&R		249	22	1.69		221+226	28	5.60		221	27	3.38		249	37	2.18	
					1.69				3.20				2.38				2.18
		Auto				Auto	5			Auto				Auto			
		Auto (Congested)	13			Auto (Congested)	5			Auto (Congested)	8			Auto (Congested)	17		
	MD	249	22	2.20		B-line+226	22	4.40		B-line	24	3.43		249	37	2.64	
		249	22	2.20		B-line	22	4.40		B-line	24	3.43		249	37	2.64	
		249	22	2.20		226	16	3.20		245	25	3.57		249	37	2.64	
					2.20				3.20				3.43				2.64
		Auto	10			Auto	5			Auto	7			Auto	14		
		Auto (Congested)	13			Auto (Congested)				Auto (Congested)	8			Auto (Congested)	17		
	PM	249	22	1.69		B-line	22	4.40		B-Line+245	23	2.88		249	37	2.18	
		249	22	1.69		B-line+226	16	3.20		B-Line	25	3.13		249	38	2.24	
		249	22	1.69		226	16	3.20		B-Line+226	22	2.75		249	39	2.29	
					1.69				3.20				2.75				2.18
		Auto				Auto	5			Auto				Auto			
		Auto (Congested)	13			Auto (Congested)	5			Auto (Congested)	8			Auto (Congested)	17		
	EV	B-line+545	55	5.50		249	17	3.40		B-Line+245	23	3.29		226+241	43	3.07	
		B-line+235	62	6.20		245	27	5.40		B-Line	24	3.43		B-Line+550	44	3.14	
		B-line+235	62	6.20		B-Line	22	4.40		B-Line+226	23	3.29		B-Line+550	57	4.07	
					5.50				3.40				3.29				3.07
		Auto	10			auto	5			Auto	7			Auto	14		
		Auto (Congested)	13			Auto (Congested)				Auto (Congested)	8			Auto (Congested)	17		
Factoria	AM	241+226	52	3.47		245+226	35	2.33		245	32	2.91		241+249	21	2.10	
Factoria Square Mall		245+221	59	3.93		241+226	46	3.07		245+226	26	2.36		241	22	2.20	
Factoria Blvd SE & SE 40th Ln		241+226	52	3.47		245+226	35	2.33		245	32	2.91					
					3.47				2.33				2.36				2.10
		Auto				Auto				Auto	9			Auto			
		Auto (Congested)	15			Auto (Congested)	15			Auto (Congested)	11			Auto (Congested)	10		
	MD	245+221	60	4.62		240+226	33	2.36		245	32	3.56		241	22	3.14	
		241+226	52	4.00		241+226	46	3.29		240+226	24	2.67		241+249	21	3.00	
		245+221	60	4.62		240+226	34	2.43		245	32	3.56					
					4.00				2.36				2.67				3.00
		Auto	13			Auto	14			Auto	9			Auto	7		
		Auto (Congested)	15			Auto (Congested)	15			Auto (Congested)				Auto (Congested)	10		
	PM	245+249	55	3.67		240+226	42	2.80		245	35	2.92		241	23	2.30	
		241+226	55	3.67		241+226	49	3.27		240+226	32	2.67					
		245+249	70	4.67		245+226	46	3.07		245	35	2.92					
					3.67				2.80				2.67				2.30
		Auto				Auto				Auto	9			Auto			
		Auto (Congested)	15			Auto (Congested)	15			Auto (Congested)	12			Auto (Congested)	10		
	EV	240+221	54	4.15		240+221	43	3.07		240+221	35	3.89		241	22	3.14	
		245+226	67	5.15		245+226	42	3.00		245	31	3.44					
		245+221	57	4.38		245	44	3.14									
					4.15				3.00				3.44				3.14
		Auto	13			Auto	14			Auto	9			Auto	7		
		Auto (Congested)	15			Auto (Congested)	15			Auto (Congested)				Auto (Congested)	10		

	Service Period	Wilburton Sammamish High School 140th Ave SE & SE 1st St				Newport Hills Newport Hills Shopping Center 119th Ave SE & SE 58th St				Eastgate S. Bellevue Community Center 150th Ave SE & SE Newport Way				Newcastle Cougar Ridge Elementary School 164th Ave SE & SE 46th Way			
Activity Centers		Route	Travel Time	Ratio	Low Ratio	Route	Travel Time	Ratio	Low Ratio	Route	Travel Time	Ratio	Low Ratio	Route	Travel Time	Ratio	Low Ratio
Overlake	AM	B-line+245	17	2.13	2.13	B-line+240	58	3.05	2.89	B-Line+271	56	4.00	3.00	B-Line+245+27	73	4.06	4.06
Overlake Park & Ride						B-line+240	57	3.00		221	45	3.21		249+245+271	79	4.39	
Overlake P&R						B-Line+245+240	55	2.89		245	42	3.00		245+271	79	4.39	
		Auto				Auto				Auto				Auto			
		Auto (Congested)	8			Auto (Congested)	19			Auto (Congested)	14			Auto (Congested)	18		
	MD	245	20	2.86	2.86	B-line+240	63	3.94	3.94	245+271	55	5.00	4.55	245+271	83	5.19	5.19
										B-Line+246	63	5.73		B-Line+246	88	5.50	
										245	50	4.55		245+271	83	5.19	
		Auto	7			Auto	16			Auto	11			Auto	16		
		Auto (Congested)	8			Auto (Congested)	19			Auto (Congested)	14			Auto (Congested)	18		
	PM	B-line+245	18	2.25	2.25	B-line+240	67	3.53	3.53	B-Line+245+240	45	3.21	3.21	245+271+210	63	3.50	3.22
		245	20	2.50						245+271	48	3.43		221+210	58	3.22	
		B-Line+245	19	2.38						B-Line+245+	45	3.21		B-Line+245+	58	3.22	
		Auto				Auto				Auto				Auto			
		Auto (Congested)	8			Auto (Congested)	19			Auto (Congested)	14			Auto (Congested)	18		
	EV	245	19	2.71	2.71	245+240	50	3.13	2.75	245+271	42	3.82	3.82	245+271	70	4.38	4.31
		B-Line	23	3.29		B-Line+245+240	44	2.75		226+241	57	5.18		B-Line+271	69	4.31	
		B-Line	22	3.14		B-line+240	59	3.69		B-Line+271	61	5.55		221+271	84	5.25	
		Auto	7			Auto	16			Auto	11			Auto	16		
		Auto (Congested)	8			Auto (Congested)	19			Auto (Congested)	14			Auto (Congested)	18		
Factoria	AM	245	19	1.90	1.90	240	7	1.00	1.00	245+246	22	3.67	1.83	246	38	3.17	3.17
Factoria Square Mall										241	19	3.17		245+246	56	4.67	
Factoria Blvd SE & SE 40th Ln										246	11	1.83		246	62	5.17	
		Auto	8			Auto	7			Auto				Auto			
		Auto (Congested)	10			Auto (Congested)	7			Auto (Congested)	6			Auto (Congested)	12		
	MD	245	19	2.38	2.38	240	8	1.14	1.14	246	13	3.25	3.25	210	18	2.00	2.00
		245	19	2.38		240	9	1.29		240+246	18	4.50					
		245	19	2.38		240	9	1.29		241	19	4.75					
		Auto	8			Auto	7			auto	4			Auto	9		
		Auto (Congested)				Auto (Congested)				Auto (Congested)	6			Auto (Congested)	12		
	PM	245	21	1.91	1.91	240	10	1.43	1.43	246	13	2.17	2.17	210	18	1.50	1.50
										210	14	2.33					
										246	13	2.17					
		Auto	8			Auto	7			Auto				Auto			
		Auto (Congested)	11			Auto (Congested)	7			Auto (Congested)	6			Auto (Congested)	12		
	EV	245	17	2.13	2.13	240	6	0.86	0.86	241	19	4.75	4.75	240+271	71	7.89	6.56
										240+241	31	7.75		271	65	7.22	
										Walk	36	9.00		241+271	59	6.56	
		Auto	8			Auto	7			Auto	4			Auto	9		
		Auto (Congested)				Auto (Congested)				Auto (Congested)	6			Auto (Congested)	12		

	Service Period	Activity Centers															
		Downtown Bellevue Bellevue Transit Center 108th Ave NE & NE 6th St				Crossroads Crossroads Mall 156th Ave NE & NE 10th St				Overlake Overlake Park & Ride Overlake P&R, Redmond				Factoria Factoria Square Mall Factoria Blvd SE & SE 40th Ln			
Activity Centers		Route	Travel Time	Ratio	Low Ratio	Route	Travel Time	Ratio	Low Ratio	Route	Travel Time	Ratio	Low Ratio	Route	Travel Time	Ratio	Low Ratio
Eastgate	AM	556	24	2.00		245	23	1.77		245	31	2.38		240	6	1.20	
Eastgate Park & Ride		241	27	2.25		221	24	1.85		226	35	2.69		241	10	2.00	
140th Ave SE & SE 32nd St		271	26	2.17		245	23	1.77									
					2.00				1.77				2.38				1.20
		Auto				Auto				Auto				Auto			
		Auto (Congested)	12			Auto (Congested)	13			Auto (Congested)	13			Auto (Congested)	5		
	MD	241	27	3.00		245	23	2.09		245	32	2.91		241	10	2.50	
		271	26	2.89		221	25	2.27		245	32	2.91		245	11	2.75	
		240	24	2.67		245	23	2.09		226	36	3.27		240	7	1.75	
					2.67				2.09				2.91				1.75
		Auto	9			Auto	11			Auto	11			Auto	4		
		Auto (Congested)	12			Auto (Congested)	13			Auto (Congested)	13			Auto (Congested)	5		
	PM	271	27	2.25		245	24	1.85		245	35	2.69		240	8	1.60	
		241	31	2.58		221	25	1.92		221+249	41	3.15		241	11	2.20	
		555	20	1.67		226	23	1.77						246	17	3.40	
					1.67				1.77				2.69				1.60
		Auto				Auto				Auto				Auto			
		Auto (Congested)	12			Auto (Congested)	13			Auto (Congested)	13			Auto (Congested)	5		
	EV	240	20	2.22		221	21	1.91		221	35	3.18		245	10	2.50	
		241	26	2.89		245	23	2.09		245	32	2.91		240	7	1.75	
		271	22	2.44		226	18	1.64		226	31	2.82		241	9	2.25	
					2.22				1.64				2.82				1.75
		Auto	9			Auto	11			Auto	11			Auto	4		
		Auto (Congested)	12			Auto (Congested)	13			Auto (Congested)	13			Auto (Congested)	5		
Neighborhoods																	
Bridle Trails	AM	B-Line	40	2.86		B-Line	21	1.91		B-Line	15	1.88		245	50	2.78	
N. Bellevue Community Center		566	25	1.79						269	15	1.88		221+245	47	2.61	
148th Ave NE & NE 43rd St																	
					1.79				1.91				1.88				2.61
		Auto				Auto				Auto				Auto			
		Auto (Congested)	14			Auto (Congested)	11			Auto (Congested)	8			Auto (Congested)	18		
	MD	B-Line	40	3.64		B-Line	21	2.10		B-Line	15	2.14		245	49	3.06	
		566	25	2.27										221+241	54	3.38	
					2.27				2.10				2.14				3.06
		Auto	11			Auto	10			Auto	7			Auto	16		
		Auto (Congested)				Auto (Congested)	11			Auto (Congested)	8			Auto (Congested)	18		
	PM	566	29	2.07		B-Line	21	1.91		B-Line	14	1.75		245	51	2.83	
		232	26	1.86										221+241	50	2.78	
					1.86				1.91				1.75				2.78
		Auto				Auto				Auto				Auto			
		Auto (Congested)	14			Auto (Congested)	11			Auto (Congested)	8			Auto (Congested)	18		
	EV	B-Line	29	2.64		B-Line	16	1.60		B-Line	12	1.71		245	42	2.63	
						221	12	1.20									
					2.64				1.20				1.71				2.63
		Auto	11			Auto	10			Auto	7			Auto	16		
		Auto (Congested)				Auto (Congested)	11			Auto (Congested)	8			Auto (Congested)	18		

	Service Period	Eastgate Eastgate Park & Ride 140th Ave SE & SE 32nd St				Bridle Trails N. Bellevue Community Center 148th Ave NE & NE 43rd St				Richards Valley Woodridge Elementary School 123rd Ave SE & SE 20th St				Somerset Somerset Elementary School Somerset Blvd SE & 143rd Ave SE			
Activity Centers		Route	Travel Time	Ratio	Low Ratio	Route	Travel Time	Ratio	Low Ratio	Route	Travel Time	Ratio	Low Ratio	Route	Travel Time	Ratio	Low Ratio
Eastgate	AM					221	33	2.36		246	23	3.29		246	9	1.00	
Eastgate Park & Ride						245+B-Line	43	3.07		246	21	3.00		246	9	1.00	
140th Ave SE & SE 32nd St						221	33	2.36		246	26	3.71		246	9	1.00	
									2.36				3.00				1.00
						Auto				Auto				Auto			
						Auto (Congested)	14			Auto (Congested)	7			Auto (Congested)	9		
	MD					221	34	2.62		246	23	3.83		246	10	1.25	
						245+B-Line	41	3.15		245+246	21	3.50		240+246	26	3.25	
						221	34	2.62		240	26	4.33		246	10	1.25	
									2.62				3.50				1.25
						Auto	13			Auto	6			Auto	8		
						Auto (Congested)	14			Auto (Congested)	7			Auto (Congested)	9		
	PM					221	35	2.50		246	23	3.29		246	10	1.11	
						221	36	2.57		240+246	21	3.00		246	10	1.11	
						221	36	2.57		246	23	3.29		246	10	1.11	
									2.50				3.00				1.11
						Auto				Auto				Auto			
						Auto (Congested)	14			Auto (Congested)	7			Auto (Congested)	9		
	EV					221	29	2.23		240	26	4.33		271	39	4.88	
						245	42	3.23		241	36	6.00		241	33	4.13	
						221	29	2.23		Walk	38	6.33		271	39	4.88	
									2.23				4.33				4.13
						Auto	13			Auto	6			Auto	8		
						Auto (Congested)	14			Auto (Congested)	7			Auto (Congested)	9		
Neighborhoods																	
Bridle Trails	AM	245	44	2.59						B-Line+246	56	3.29		B-Line+271	95	4.75	
N. Bellevue Community Center		221	37	2.18						245+246	64	3.76		221+241	72	3.60	
148th Ave NE & NE 43rd St										545+271	68	4.00		245+241	71	3.55	
					2.18								3.29				3.55
		Auto								Auto				Auto			
		Auto (Congested)	17							Auto (Congested)	17			Auto (Congested)	20		
	MD	245	43	3.07						B-Line+246	57	4.07		245+271	71	3.94	
		221	36	2.57						B-Line+240	78	5.57		221+241	72	4.00	
										566+246	45	3.21		245+271	71	3.94	
					2.57								3.21				3.94
		Auto	14							Auto	14			Auto	18		
		Auto (Congested)	17							Auto (Congested)	17			Auto (Congested)	20		
	PM	245	44	2.59						232+246	42	2.47		245+271	71	3.55	
		221	36	2.12						232+246	43	2.53		221+241	72	3.60	
										B-Line+246	57	3.35		245+271	71	3.55	
					2.12								2.47				3.55
		Auto								Auto				Auto			
		Auto (Congested)	17							Auto (Congested)	17			Auto (Congested)	20		
	EV	221	29	2.07						B-Line+271	72	5.14		B-Line+271	95	5.28	
		245	36	2.57						221+240	62	4.43		221+241	74	4.11	
		B-Line+226	49	3.50						245	70	5.00		245+241	74	4.11	
					2.07								4.43				4.11
		Auto	14							Auto	14			Auto	18		
		Auto (Congested)	17							Auto (Congested)	17			Auto (Congested)	20		

	Service Period	Neighborhoods															
		Northwest Bellevue Northtowne Shopping Center 104th Ave NE & NE 28th Pl				Northeast Bellevue Bellevue Youth Theater Northup Way & 168th Ave NE				East Bellevue Lake Hills Shopping Center 156th Ave SE & Lake Hills Blvd				Southwest Bellevue Enatai Elementary School 104th Ave SE & SE 22nd St			
Activity Centers		Route	Travel Time	Ratio	Low Ratio	Route	Travel Time	Ratio	Low Ratio	Route	Travel Time	Ratio	Low Ratio	Route	Travel Time	Ratio	Low Ratio
Eastgate	AM	271+249	43	3.07		226	23	1.77		245	28	3.11		241	31	3.10	
Eastgate Park & Ride		246	51	3.64		226	23	1.77		226	15	1.67		240	39	3.90	
140th Ave SE & SE 32nd St		241+249	44	3.14		226	23	1.77		245	28	3.11		241	31	3.10	
					3.07				1.77				1.67				3.10
		Auto				Auto				Auto				Auto			
		Auto (Congested)	14			Auto (Congested)	13			Auto (Congested)	9			Auto (Congested)	10		
	MD	241+249	44	3.67		226	24	2.00		245	28	4.67		241	31	3.88	
		271+249	44	3.67		226	25	2.08		226	16	2.67		240	38	4.75	
		241+249	45	3.75		226	25	2.08		245	28	4.67		241	32	4.00	
					3.67				2.00				2.67				3.88
		Auto	12			Auto	12			Auto	6			Auto	8		
		Auto (Congested)	14			Auto (Congested)	13			Auto (Congested)	9			Auto (Congested)	10		
	PM	271+249	44	3.14		226	28	2.15		226	18	2.00		241	34	3.40	
		555+243	42	3.00		245+226	41	3.15		245	245	27.22		555+249	31	3.10	
		271+249	45	3.21		226	28	2.15		226	226	25.11					
					3.00				2.15				2.00				3.10
		Auto				Auto				Auto				Auto			
		Auto (Congested)	14			Auto (Congested)	13			Auto (Congested)	9			Auto (Congested)	10		
	EV	241+235	60	5.00		221	31	2.58		221	24	4.00		241	30	3.75	
		271+234	65	5.42		226	20	1.67		226	13	2.17		271+550	59	7.38	
		241+235	60	5.00		221	31	2.58		245	28	4.67		554+550	45	5.63	
					5.00				1.67				2.17				3.75
		Auto	12			Auto	12			Auto	6			Auto	8		
		Auto (Congested)	14			Auto (Congested)	13			Auto (Congested)	9			Auto (Congested)	10		
Neighborhoods																	
Bridle Trails	AM	221+249	31	1.94		221+226	25	2.08		B-Line+226	34	2.62		221+249	46	2.42	
N. Bellevue Community Center		221+249	32	2.00		B-Line+226	30	2.50		221	23	1.77					
148th Ave NE & NE 43rd St		B-Line+249	54	3.38													
					1.94				2.08				1.77				2.42
		Auto				Auto				Auto				Auto			
		Auto (Congested)	16			Auto (Congested)	12			Auto (Congested)	13			Auto (Congested)	19		
	MD	B-Line+249	54	4.91		B-Line+226	32	2.91		245	33	3.00		221+249	48	3.20	
		221+249	33	3.00		221+226	25	2.27		B-Line+226	40	3.64		249	47	3.13	
		249	32	2.91						221	23	2.09					
					2.91				2.27				2.09				3.13
		Auto	11			Auto	11			Auto	11			Auto	15		
		Auto (Congested)	16			Auto (Congested)	12			Auto (Congested)	13			Auto (Congested)	19		
	PM	249	32	2.00		B-Line+226	29	2.42		245	33	2.54		249	47	2.47	
		249	32	2.00		221+226	23	1.92		B-Line+226	37	2.85		566+249	46	2.42	
		232+243	40	2.50						221	23	1.77					
					2.00				1.92				1.77				2.42
		Auto				Auto				Auto				Auto			
		Auto (Congested)	16			Auto (Congested)	12			Auto (Congested)	13			Auto (Congested)	19		
	EV	545	50	4.55		B-Line	34	3.09		221	21	1.91		B-Line+550	55	3.67	
		245+235	59	5.36		221	24	2.18		245	29	2.64		B-Line+226+241	64	4.27	
		545	50	4.55						B-Line+226	34	3.09					
					4.55				2.18				1.91				3.67
		Auto	11			Auto	11			Auto	11			Auto	15		
		Auto (Congested)	16			Auto (Congested)	12			Auto (Congested)	13			Auto (Congested)	19		

	Service Period	Wilburton Sammamish High School 140th Ave SE & SE 1st St				Newport Hills Newport Hills Shopping Center 119th Ave SE & SE 58th St				Eastgate S. Bellevue Community Center 150th Ave SE & SE Newport Way				Newcastle Cougar Ridge Elementary School 164th Ave SE & SE 46th Way			
Activity Centers		Route	Travel Time	Ratio	Low Ratio	Route	Travel Time	Ratio	Low Ratio	Route	Travel Time	Ratio	Low Ratio	Route	Travel Time	Ratio	Low Ratio
Eastgate	AM	245	15	1.50		240	13	1.08		246	6	1.00		246	34	3.09	
Eastgate Park & Ride		245	15	1.50		240	13	1.08		271	12	2.00		271	40	3.64	
140th Ave SE & SE 32nd St		245	15	1.50		240	13	1.08		246	6	1.00					
					1.50				1.08				1.00				3.09
		Auto				Auto				Auto				Auto			
		Auto (Congested)	10			Auto (Congested)	12			Auto (Congested)	6			Auto (Congested)	11		
	MD	245	15	1.88		240	15	1.50		271	11	2.75		271	35	3.89	
		245	15	1.88		240	16	1.60		246	7	1.75		246	39	4.33	
		245	15	1.88		240	16	1.60		271	11	2.75					
					1.88				1.50				1.75				3.89
		Auto	8			Auto	10			Auto	4			Auto	9		
		Auto (Congested)	10			Auto (Congested)	12			Auto (Congested)	6			Auto (Congested)			
	PM	245	16	1.60		240	18	1.50		246	7	1.17		271+210	30	2.73	
										271	14	2.33		210	27	2.45	
					1.60				1.50				1.17				2.45
		Auto				Auto				Auto				Auto			
		Auto (Congested)	10			Auto (Congested)	12			Auto (Congested)	6			Auto (Congested)	11		
	EV	245	15	1.88		240	15	1.50		271	10	2.50		271	38	4.22	
		271	20	2.50						241	16	4.00					
					1.88				1.50				2.50				4.22
		Auto	8			Auto	10			Auto	4			Auto	9		
		Auto (Congested)	10			Auto (Congested)	12			Auto (Congested)	6			Auto (Congested)			
Neighborhoods																	
Bridle Trails	AM	245	29	2.42		221+240	62	2.82		245+246	50	3.33		245+246	78	3.71	
N. Bellevue Community Center		221+245	25	2.08						221	49	3.27		245+271	87	4.14	
148th Ave NE & NE 43rd St										245+271	59	3.93		221+246	79	3.76	
					2.08				2.82				3.27				3.71
		Auto				Auto				Auto				Auto			
		Auto (Congested)	12			Auto (Congested)	22			Auto (Congested)	15			Auto (Congested)	21		
	MD	245	28	2.80		221+240	66	3.88		245+271	62	4.43		245+271	90	4.74	
										221	48	3.43		B-Line+246	102	5.37	
														221+271	96	5.05	
					2.80				3.88				3.43				4.74
		Auto	10			Auto	17			Auto	14			Auto	19		
		Auto (Congested)	12			Auto (Congested)	22			Auto (Congested)	15			Auto (Congested)	21		
	PM	245	28	2.33		566+240	86	3.91		245+271	56	3.73		245+271+210	71	3.38	
						221+240	70	3.18		221+246	49	3.27		221+210	54	2.57	
										245	59	3.93		245+210	69	3.29	
					2.33				3.18				3.27				2.57
		Auto				Auto				Auto				Auto			
		Auto (Congested)	12			Auto (Congested)	22			Auto (Congested)	15			Auto (Congested)	21		
	EV	B-Line	33	3.30		221+240	63	3.71		221+271	56	4.00		221+271	71	3.74	
		245	24	2.40		245+240	56	3.29		245	49	3.50					
						566+240	74	4.35		B-Line+226	59	4.21					
					2.40				3.29				3.50				3.74
		Auto	10			Auto	17			Auto	14			Auto	19		
		Auto (Congested)	12			Auto (Congested)	22			Auto (Congested)	15			Auto (Congested)	21		

	Service Period	Activity Centers															
		Downtown Bellevue Bellevue Transit Center 108th Ave NE & NE 6th St				Crossroads Crossroads Mall 156th Ave NE & NE 10th St				Overlake Overlake Park & Ride Overlake P&R, Redmond				Factoria Factoria Square Mall Factoria Blvd SE & SE 40th Ln			
Activity Centers		Route	Travel Time	Ratio	Low Ratio	Route	Travel Time	Ratio	Low Ratio	Route	Travel Time	Ratio	Low Ratio	Route	Travel Time	Ratio	Low Ratio
Richards Valley	AM	246	12	1.33		246+B-Line	37	2.47		246	36	2.57		246	6	1.00	
Woodridge Elementary School						246+245	42	2.80		246+245	50	3.57		240	22	3.67	
123rd Ave SE & SE 20th St					1.33				2.47				2.57				1.00
		Auto				Auto				Auto				Auto	6		
		Auto (Congested)	9			Auto (Congested)	15			Auto (Congested)	14			Auto (Congested)	6		
	MD	246	13	1.63		246+245	42	3.23		246	43	3.58		246	7	1.17	
		271	27	3.38		246+B-Line	44	3.38		271	51	4.25		Walk	29	4.83	
		240	33	4.13		245	48	3.69		240	54	4.50		240	23	3.83	
					1.63				3.23				3.58				1.17
		Auto	8			Auto	13			Auto	12			Auto	6		
		Auto (Congested)				Auto (Congested)				Auto (Congested)	14			Auto (Congested)			
	PM	246	14	1.56		246+B-Line	43	2.69		246	43	3.07		246	7	1.17	
						240+245	48	3.00									
						271+245	46	2.88									
					1.56				2.69				3.07				1.17
		Auto				Auto				Auto				Auto	6		
		Auto (Congested)	9			Auto (Congested)	16			Auto (Congested)	14			Auto (Congested)	6		
	EV	241	35	4.38		245	47	3.62		245	56	4.67		240	23	3.83	
		271	26	3.25		271+B-Line	50	3.85		271	49	4.08		Walk	29	4.83	
		240	29	3.63		245	47	3.62					4.08	245	30	5.00	
					3.25				3.62								3.83
		Auto	8			Auto	13			Auto	12			Auto	6		
		Auto (Congested)				Auto (Congested)				Auto (Congested)	14			Auto (Congested)			
Somerset	AM	246	22	1.57		246+221	40	2.22		246	50	2.63		246	5	0.63	
Somerset Elementary School		246+271	38	2.71		241+245	57	3.17		246+245	54	2.84		246+240	24	3.00	
Somerset Blvd SE & 143rd Ave SE						246+245	43	2.39		241	59	3.11		241	19	2.38	
					1.57				2.22				2.63				0.63
		Auto				Auto				Auto				Auto			
		Auto (Congested)	14			Auto (Congested)	18			Auto (Congested)	19			Auto (Congested)	8		
	MD	241	37	2.85		246+245	43	3.07		246+245	52	3.71		241	19	3.17	
		246	26	2.00		241+245	54	3.86		241+245	63	4.50		Walk	27	4.50	
										246	56	4.00		246	6	1.00	
					2.00				3.07				3.71				1.00
		Auto	13			Auto	14			Auto	14			Auto	6		
		Auto (Congested)				Auto (Congested)	18			Auto (Congested)	19			Auto (Congested)	8		
	PM	246	27	1.93		246+245	47	2.61		246	56	2.95		246	6	0.75	
					1.93				2.61				2.95				0.75
		Auto				Auto				Auto				Auto			
		Auto (Congested)	14			Auto (Congested)	18			Auto (Congested)	19			Auto (Congested)	8		
	EV	241	37	2.85		245	55	3.93		241	65	4.64		241	18	3.00	
		271	48	3.69		241	66	4.71		241+245	62	4.43		Walk	27	4.50	
		240	49	3.77		226	52	3.71						240	28	4.67	
					2.85				3.71				4.43				3.00
		Auto	13			Auto	14			Auto	14			Auto	6		
		Auto (Congested)				Auto (Congested)	18			Auto (Congested)	19			Auto (Congested)	8		

	Service Period	Eastgate Eastgate Park & Ride 140th Ave SE & SE 32nd St				Bridle Trails N. Bellevue Community Center 148th Ave NE & NE 43rd St				Richards Valley Woodridge Elementary School 123rd Ave SE & SE 20th St				Somerset Somerset Elementary School Somerset Blvd SE & 143rd Ave SE			
Activity Centers		Route	Travel Time	Ratio	Low Ratio	Route	Travel Time	Ratio	Low Ratio	Route	Travel Time	Ratio	Low Ratio	Route	Travel Time	Ratio	Low Ratio
Richards Valley	AM	240	21	3.00		246+B-Line	48	3.20						246	12	0.86	
Woodridge Elementary School		246	25	3.57		246+221	61	4.07						246	12	0.86	
123rd Ave SE & SE 20th St						246+B-Line	53	3.53						246	13	0.93	
					3.00				3.20								0.86
		Auto				Auto								Auto			
		Auto (Congested)	7			Auto (Congested)	15							Auto (Congested)	14		
	MD	246+240	18	3.60		246+B-Line	55	4.58						246	14	1.27	
		246+271	40	8.00		271+B-Line	62	5.17						246	14	1.27	
		271	36	7.20		240+B-Line	64	5.33						246	14	1.27	
					3.60				4.58								1.27
		Auto	5			Auto	12							Auto	11		
		Auto (Congested)	7			Auto (Congested)	15							Auto (Congested)	14		
	PM	246	28	4.00		246+B-Line	55	3.67						246	14	1.00	
		240	21	3.00		342+265	55	3.67						246	14	1.00	
						246	55	3.67						246	14	1.00	
					3.00				3.67								1.00
		Auto				Auto								Auto			
		Auto (Congested)	7			Auto (Congested)	15							Auto (Congested)	14		
	EV	240	20	4.00		245	66	5.50						271	71	6.45	
		245	29	5.80		271+B-Line	57	4.75						245	69	6.27	
						240+221	62	5.17						271	71	6.45	
					4.00				4.75								6.27
		Auto	5			Auto	12							Auto	11		
		Auto (Congested)	7			Auto (Congested)	15							Auto (Congested)	14		
Somerset	AM	246	12	1.50		246+221	49	2.45		246	10	0.71					
Somerset Elementary School		241	12	1.50		241+B-Line	71	3.55									
Somerset Blvd SE & 143rd Ave SE						246+B-Line	57	2.85									
					1.50				2.45				0.71				
		Auto	8			Auto				Auto							
		Auto (Congested)	8			Auto (Congested)	20			Auto (Congested)	14						
	MD	246	13	1.63		246+221	63	3.94		246	13	1.08					
		241	26	3.25		241+245+B-Line	72	4.50									
		240	34	4.25		246+B-Line	68	4.25									
					1.63				3.94				1.08				
		Auto	8			Auto	16			Auto	12						
		Auto (Congested)				Auto (Congested)	20			Auto (Congested)	14						
	PM	246	13	1.63		246+221	64	3.20		246	13	0.93					
		246+240	25	3.13		246+B-Line	68	3.40									
						246+221	64	3.20									
					1.63				3.20				0.93				
		Auto	8			Auto				Auto							
		Auto (Congested)	8			Auto (Congested)	20			Auto (Congested)	14						
	EV	245	36	4.50		241+B-Line	73	4.56		241	46	3.83					
		241	26	3.25		241+221	71	4.44		240	55	4.58					
		226	40	5.00		221	64	4.00									
					3.25				4.00				3.83				
		Auto	8			Auto	16			Auto	12						
		Auto (Congested)				Auto (Congested)	20			Auto (Congested)	14						

	Service Period	Neighborhoods															
		Northwest Bellevue Northtowne Shopping Center 104th Ave NE & NE 28th Pl				Northeast Bellevue Bellevue Youth Theater Northup Way & 168th Ave NE				East Bellevue Lake Hills Shopping Center 156th Ave SE & Lake Hills Blvd				Southwest Bellevue Enatai Elementary School 104th Ave SE & SE 22nd St			
Activity Centers		Route	Travel Time	Ratio	Low Ratio	Route	Travel Time	Ratio	Low Ratio	Route	Travel Time	Ratio	Low Ratio	Route	Travel Time	Ratio	Low Ratio
Richards Valley	AM	246	31	2.58		246+226	50	3.33		246+271+226	42	4.20		246+241	33	3.00	
Woodridge Elementary School		246	31	2.58		241+226	63	4.20		246+245	46	4.60		246+249	44	4.00	
123rd Ave SE & SE 20th St		271+249	44	3.67		246+226	64	4.27		240+226	42	4.20		211+249	39	3.55	
					2.58				3.33				4.20				3.00
		Auto				Auto				Auto				Auto			
		Auto (Congested)	12			Auto (Congested)	15			Auto (Congested)	10			Auto (Congested)	11		
	MD	246	33	3.00		246+240+226	49	3.50		246+240+226	40	4.44		246+249	40	5.00	
		271+249	44	4.00		246+226	63	4.50		240+226	42	4.67		241	38	4.75	
		271+249	45	4.09		241+226	63	4.50									
					3.00				3.50				4.44				4.75
		Auto	11			Auto	14			Auto	9			Auto	8		
		Auto (Congested)	12			Auto (Congested)	15			Auto (Congested)	10			Auto (Congested)	11		
	PM	246+249	31	2.58		246+226	63	4.20		246+245	52	5.20		246+249	49	4.45	
		246+249	33	2.75		240+245+226	63	4.20		246+271+245	52	5.20		555+249	44	4.00	
		246+249	36	3.00		271+245+226	62	4.13		240+245	52	5.20		240+249	46	4.18	
					2.58				4.13				5.20				4.00
		Auto				Auto				Auto				Auto			
		Auto (Congested)	12			Auto (Congested)	15			Auto (Congested)	10			Auto (Congested)	11		
	EV	241+235	68	6.18		245+226	62	4.43		245+226	55	6.11		241	38	4.75	
		271+243	68	6.18		271+B-Line	67	4.79		271	48	5.33		Walk	48	6.00	
		241+235	68	6.18		245	64	4.57		245	52	5.78		240	46	5.75	
					6.18				4.57				5.33				4.75
		Auto	11			Auto	14			Auto	9			Auto	8		
		Auto (Congested)	12			Auto (Congested)	15			Auto (Congested)	10			Auto (Congested)	11		
Somerset	AM	246	41	2.41		246+226	52	3.47		246+226	43	3.58		246+249	46	2.71	
Somerset Elementary School		246+271+249	55	3.24		246+221	49	3.27		246+221	42	3.50		246	42	2.47	
Somerset Blvd SE & 143rd Ave SE		241+249	53	3.12		241+226	64	4.27		246+226	29	2.42		241	40	2.35	
					2.41				3.27				2.42				2.35
		Auto				Auto				Auto				Auto			
		Auto (Congested)	17			Auto (Congested)	15			Auto (Congested)	12			Auto (Congested)	17		
	MD	241	53	3.31		241+226	64	4.57		246+245	47	5.22		241	40	3.33	
		249	54	3.38		246+226	66	4.71		246+226	57	6.33		246+554+550	62	5.17	
		246	46	2.88		246+245	60	4.29		226	49	5.44		246+249	55	4.58	
					2.88				4.29				5.22				3.33
		Auto	16			Auto	14			Auto	9			Auto	12		
		Auto (Congested)	17			Auto (Congested)	15			Auto (Congested)	12			Auto (Congested)	17		
	PM	246+249	46	2.71		246+226	63	4.20		246+226	53	4.42		246	46	2.71	
		246+249	49	2.88		246+221	64	4.27		246+245	51	4.25		246+249	64	3.76	
		246	47	2.76		271+226	69	4.60		246+226	53	4.42		241	43	2.53	
					2.71				4.20				4.25				2.53
		Auto				Auto				Auto				Auto			
		Auto (Congested)	17			Auto (Congested)	15			Auto (Congested)	12			Auto (Congested)	17		
	EV	241+235	69	4.31		226	54	3.86		226	47	5.22		241	40	3.33	
		271+235	82	5.13		245	73	5.21		245	60	6.67		240	66	5.50	
						271+226	101	7.21		271	59	6.56		271+241	81	6.75	
					4.31				3.86				5.22				3.33
		Auto	16			Auto	14			Auto	9			Auto	12		
		Auto (Congested)	17			Auto (Congested)	15			Auto (Congested)	12			Auto (Congested)	17		

	Service Period	Wilburton Sammamish High School 140th Ave SE & SE 1st St				Newport Hills Newport Hills Shopping Center 119th Ave SE & SE 58th St				Eastgate S. Bellevue Community Center 150th Ave SE & SE Newport Way				Newcastle Cougar Ridge Elementary School 164th Ave SE & SE 46th Way			
Activity Centers		Route	Travel Time	Ratio	Low Ratio	Route	Travel Time	Ratio	Low Ratio	Route	Travel Time	Ratio	Low Ratio	Route	Travel Time	Ratio	Low Ratio
Richards Valley	AM	246+271	29	3.63		240	29	2.07		246	17	1.70		246	42	2.80	
Woodridge Elementary School		246+245	34	4.25		246+240	28	2.00		246	17	1.70		246+271+246	65	4.33	
123rd Ave SE & SE 20th St		271	32	4.00		240	29	2.07		246+271+246	17	1.70					
					3.63				2.00				1.70				2.80
		Auto				Auto				Auto				Auto			
		Auto (Congested)	8			Auto (Congested)	14			Auto (Congested)	10			Auto (Congested)	15		
	MD	246+245	34	4.86		246+240	28	2.33		246	20	2.22		246	45	3.21	
		246+271	36	5.14		240	32	2.67		240+271	34	3.78		240+271	61	4.36	
		271	32	4.57													
					4.57				2.33				2.22				3.21
		Auto	7			Auto	12			Auto	9			Auto	14		
		Auto (Congested)	8			Auto (Congested)	14			Auto (Congested)	10			Auto (Congested)	15		
	PM	246+245	39	4.88		246+240	35	2.50		246	20	2.00		246+210	44	2.93	
		246+271	34	4.25		240	35	2.50		246	20	2.00					
		271	32	4.00		240	35	2.50		246	20	2.00					
					4.00				2.50				2.00				2.93
		Auto				Auto				Auto				Auto			
		Auto (Congested)	8			Auto (Congested)	14			Auto (Congested)	10			Auto (Congested)	15		
	EV	271	35	5.00		240	28	2.33		271	43	4.78		271	71	5.07	
		245	39	5.57						245	46	5.11					
					5.00				2.33				4.78				5.07
		Auto	7			Auto	12			Auto	9			Auto	14		
		Auto (Congested)	8			Auto (Congested)	14			Auto (Congested)	10			Auto (Congested)	15		
Somerset	AM	246+245	36	2.57		246+240	19	1.90		246	5	1.67		246	30	3.75	
Somerset Elementary School		246+271	26	1.86		240	33	3.30									
Somerset Blvd SE & 143rd Ave SE		245	47	3.36		240	33	3.30									
					1.86				1.90				1.67				3.75
		Auto				Auto				Auto	3			Auto			
		Auto (Congested)	14			Auto (Congested)	10			Auto (Congested)	3			Auto (Congested)	8		
	MD	246+245	34	2.83		246+240	46	5.11		246	6	2.00		246	30	5.00	
		241+245	46	3.83		240	35	3.89									
		271	50	4.17													
					2.83				3.89				2.00				5.00
		Auto	12			Auto	9			Auto	3			Auto	6		
		Auto (Congested)	14			Auto (Congested)	10			Auto (Congested)				Auto (Congested)	8		
	PM	246+245	38	2.71		246+240	33	3.30		246	6	2.00		246+210	27	3.38	
		246+271	38	2.71		240	36	3.60		246	6	2.00		210	29	3.63	
		245	49	3.50		240	36	3.60		246	5	1.67		246+210	27	3.38	
					2.71				3.30				1.67				3.38
		Auto				Auto				Auto	3			Auto			
		Auto (Congested)	14			Auto (Congested)	10			Auto (Congested)	3			Auto (Congested)	8		
	EV	245	47	3.92		240	33	3.67		Walk	18	6.00		Walk	37	6.17	
		241+245	45	3.75		240	33	3.67									
		271	47	3.92		240	32	3.56									
					3.75				3.56				6.00				6.17
		Auto	12			Auto	9			Auto	3			Auto	6		
		Auto (Congested)	14			Auto (Congested)	10			Auto (Congested)				Auto (Congested)	8		

	Service Period	Activity Centers															
		Downtown Bellevue Bellevue Transit Center 108th Ave NE & NE 6th St				Crossroads Crossroads Mall 156th Ave NE & NE 10th St				Overlake Overlake Park & Ride Overlake P&R, Redmond				Factoria Factoria Square Mall Factoria Blvd SE & SE 40th Ln			
Activity Centers		Route	Travel Time	Ratio	Low Ratio	Route	Travel Time	Ratio	Low Ratio	Route	Travel Time	Ratio	Low Ratio	Route	Travel Time	Ratio	Low Ratio
Northwest Bellevue	AM	249	8	1.33		249+245	37	2.64		249	23	1.64		249+241	35	2.33	
Northtowne Shopping Center		246	19	3.17		249+B-Line	36	2.57		250+243	44	3.14		246	33	2.20	
104th Ave NE & NE 28th Pl		235	30	5.00		234+245	56	4.00		545+243+Walk	42	3.00		234+241	50	3.33	
					1.33				2.57				1.64				2.20
		Auto				Auto				Auto				Auto			
		Auto (Congested)	6			Auto (Congested)	14			Auto (Congested)	14			Auto (Congested)	15		
	MD	249	8	2.00		249+B-Line	34	2.83		249	22	2.20		249+241	33	3.00	
		234	30	7.50		234+245	52	4.33		246+B-Line	43	4.30		246	36	3.27	
		246	20	5.00		255+245	52	4.33		235+B-Line	56	5.60		234+241	50	4.55	
					2.00				2.83				2.20				3.00
		Auto	4			Auto	12			Auto	10			Auto	11		
		Auto (Congested)				Auto (Congested)	14			Auto (Congested)	14			Auto (Congested)	15		
	PM	249	8	1.33		249+B-Line	31	2.21		249	24	1.71		249+241	27	1.80	
		234	31	5.17		249+245	43	3.07		246+B-Line	43	3.07		246	36	2.40	
						249+221	40	2.86						249+556+245	52	3.47	
					1.33				2.21				1.71				1.80
		Auto				Auto				Auto				Auto			
		Auto (Congested)	6			Auto (Congested)	14			Auto (Congested)	14			Auto (Congested)	15		
	EV	234	28	7.00		234+245	49	4.08		234+245	52	5.20		234+245	72	6.55	
		235	28	7.00		234+226	52	4.33		234+226	47	4.70		234+240	67	6.09	
						234+B-Line	59	4.92		234+B-Line	58	5.80		235+226+241	60	5.45	
					7.00				4.08				4.70				5.45
		Auto	4			Auto	12			Auto	10			Auto	11		
		Auto (Congested)				Auto (Congested)	14			Auto (Congested)	14			Auto (Congested)	15		
Northeast Bellevue	AM	226	21	1.62		226	10	2.50		226	12	2.40		226+241	41	2.73	
Bellevue Youth Theater		B-Line	43	3.31		B-Line	24	6.00		249	17	3.40		245	47	3.13	
Northup Way & 168th Ave NE		249	46	3.54		245	20	5.00		B-Line	24	4.80		226+245	44	2.93	
					1.62				2.50				2.40				2.73
		Auto				Auto	4			Auto	5			Auto			
		Auto (Congested)	13			Auto (Congested)	4			Auto (Congested)	5			Auto (Congested)	15		
	MD	226	21	1.75						226	12	2.40		226+241	39	2.79	
		226+B-Line	38	3.17		226	10	2.50		249	17	3.40		245	47	3.36	
		B-Line	43	3.58		245	20	5.00						226	50	3.57	
					1.75				2.50				2.40				2.79
		Auto	12			Auto	4			Auto	5			Auto	14		
		Auto (Congested)				Auto (Congested)				Auto (Congested)				Auto (Congested)	15		
	PM	226	26	2.00		226	10	2.50		226	12	2.40		226+241	40	2.67	
		226+B-Line	37	2.85		226+B-Line	17	4.25		226+B-Line	24	4.80		226+246	54	3.60	
		226+271	48	3.69		245	20	5.00		B-Line	25	5.00		245	48	3.20	
					2.00				2.50				2.40				2.67
		Auto				Auto	4			Auto	5			Auto			
		Auto (Congested)	13			Auto (Congested)	4			Auto (Congested)	5			Auto (Congested)	15		
	EV									226	11	2.20		226+241	33	2.36	
		226	18	1.50						B-Line	24	4.80		245	41	2.93	
		B-Line	36	3.00		226	20	5.00		245	25	5.00		226	47	3.36	
					1.50				5.00				2.20				2.36
		Auto	12			Auto	4			Auto	5			Auto	14		
		Auto (Congested)				Auto (Congested)				Auto (Congested)				Auto (Congested)	15		

	Service Period	Eastgate Eastgate Park & Ride 140th Ave SE & SE 32nd St				Bridle Trails N. Bellevue Community Center 148th Ave NE & NE 43rd St				Richards Valley Woodridge Elementary School 123rd Ave SE & SE 20th St				Somerset Somerset Elementary School Somerset Blvd SE & 143rd Ave SE			
Activity Centers		Route	Travel Time	Ratio	Low Ratio	Route	Travel Time	Ratio	Low Ratio	Route	Travel Time	Ratio	Low Ratio	Route	Travel Time	Ratio	Low Ratio
Northwest Bellevue	AM	249+241	49	3.50		249	31	2.21		249+246	35	3.18		246	39	2.44	
Northtowne Shopping Center		249+271	48	3.43		234+245	52	3.71		246	27	2.45		246	42	2.63	
104th Ave NE & NE 28th Pl		249+245	58	4.14		545+B-Line	48	3.43		234+246	50	4.55		249+241	67	4.19	
					3.43				2.21				2.45				2.44
		Auto				Auto				Auto				Auto			
		Auto (Congested)	14			Auto (Congested)	14			Auto (Congested)	11			Auto (Congested)	16		
	MD	249+271	46	3.54		249	31	3.10		249+246	32	3.20		249+246	49	3.27	
		249+241	47	3.62		234+245	49	4.90		246	29	2.90		246	43	2.87	
		246+240	48	3.69		255+245	49	4.90		234+246	51	5.10		234+246	66	4.40	
					3.54				3.10				2.90				2.87
		Auto	13			Auto	10			Auto	10			Auto	15		
		Auto (Congested)	14			Auto (Congested)	14			Auto (Congested)	11			Auto (Congested)	16		
	PM	249+240	34	2.43		249	33	2.36		249+246	26	2.36		249+246	42	2.63	
		249+241	46	3.29		243+265	40	2.86		246	29	2.64		246	43	2.69	
		243+556	48	3.43		246+B-Line	55	3.93		249+240	45	4.09		249+246	40	2.50	
					2.43				2.36				2.36				2.50
		Auto				Auto				Auto				Auto			
		Auto (Congested)	14			Auto (Congested)	14			Auto (Congested)	11			Auto (Congested)	16		
	EV	234+245	66	5.08		234+245	49	4.90		234+240	78	7.80		234+245+241	110	7.33	
		234+240	65	5.00		255+545	52	5.20		545+271	88	8.80		235+226+241	92	6.13	
		234+226	67	5.15		545	47	4.70		235+560	82	8.20		234+245	118	7.87	
					5.00				4.70				7.80				6.13
		Auto	13			Auto	10			Auto	10			Auto	15		
		Auto (Congested)	14			Auto (Congested)	14			Auto (Congested)	11			Auto (Congested)	16		
Northeast Bellevue	AM	226	28	2.15		226+B-Line	29	3.63		226+246	41	2.73					
Bellevue Youth Theater		245	41	3.15		226+221	28	3.50		226+246	41	2.73					
Northup Way & 168th Ave NE		221	40	3.08		221	28	3.50		226+240	75	5.00		226+241+W	54	3.00	
					2.15				3.50				2.73				3.00
		Auto	12			Auto				Auto	15			Auto	14		
		Auto (Congested)	13			Auto (Congested)	8			Auto (Congested)	15			Auto (Congested)	18		
	MD	226	29	2.42		226+B-Line	40	5.71		226+246	40	2.67					
		245	41	3.42		226+221	27	3.86		226+246	60	4.00					
		226+241	53	4.42		221	28	4.00		226+246	40	2.67		226+241+W	54	3.86	
					2.42				3.86				2.67				0.00
		Auto	12			Auto	7			Auto	15			Auto	14		
		Auto (Congested)				Auto (Congested)	8			Auto (Congested)				Auto (Congested)	18		
	PM	226	30	2.00		226+B-Line	36	4.50		226+246	43	2.87					
		245	41	2.73		B-Line	37	4.63		226+246	60	4.00					
		226+241	63	4.20		B-Line	36	4.50		226+246	42	2.80		226+241+W	52	2.89	
					2.00				4.50	226+246	41	2.73	2.73				0.00
		Auto	12			Auto				Auto	14			Auto (Congested)	14		
		Auto (Congested)	15			Auto (Congested)	8			Auto (Congested)	15			Auto (Congested)	18		
	EV	226+241	47	3.92		226+B-Line	27	3.86		226+271	64	4.57		W+245+W	61	4.36	
		226	26	2.17		221	27	3.86		226+241+240	75	5.36		W+221+W	68	4.86	
		245	36	3.00		B-Line	34	4.86		226+241	71	5.07		W+245+241+W	71	5.07	
					2.17				3.86	245	69	4.93	4.57				4.36
		Auto	12			Auto	7			Auto	14			Auto	14		
		Auto (Congested)				Auto (Congested)	8			Auto (Congested)				Auto (Congested)	18		

	Service Period	Neighborhoods															
		Northwest Bellevue Northtowne Shopping Center 104th Ave NE & NE 28th Pl				Northeast Bellevue Bellevue Youth Theater Northup Way & 168th Ave NE				East Bellevue Lake Hills Shopping Center 156th Ave SE & Lake Hills Blvd				Southwest Bellevue Enatai Elementary School 104th Ave SE & SE 22nd St			
Activity Centers		Route	Travel Time	Ratio	Low Ratio	Route	Travel Time	Ratio	Low Ratio	Route	Travel Time	Ratio	Low Ratio	Route	Travel Time	Ratio	Low Ratio
Northwest Bellevue	AM					249+226	39	2.60		249+226	47	3.36		249	16	2.29	
Northtowne Shopping Center						249	39	2.60		249+245	48	3.43		246	48	6.86	
104th Ave NE & NE 28th Pl						234+226	53	3.53		234+226	61	4.36					
									3.53				3.36				2.29
						Auto				Auto				Auto	7		
						Auto (Congested)	15			Auto (Congested)	14			Auto (Congested)			
	MD					249+226	39	3.00		249+226	47	3.62		249	16	2.29	
						249	39	3.00		234+245	62	4.77		249	16	2.29	
						249+226	38	2.92		234+226	64	4.92		249	16	2.29	
									2.92				3.62				2.29
						Auto	13			Auto	13			Auto	7		
						Auto (Congested)	15			Auto (Congested)	14			Auto (Congested)			
	PM					249	42	2.80		249+221	49	3.50		249	16	2.00	
						249	42	2.80		249+245	53	3.79		249	16	2.00	
						234+226	56	3.73		249+221	48	3.43		249	16	2.00	
									2.80				3.43				2.00
						Auto				Auto				Auto	7		
						Auto (Congested)	15			Auto (Congested)	14			Auto (Congested)	8		
	EV					234+226	45	3.46		234+226	53	4.08		234+550	72	10.29	
						235+245	78	6.00		234+245	59	4.54		255+550	77	11.00	
						234+226	45	3.46		235+245	74	5.69		235+226+241	65	9.29	
									3.46				4.08				9.29
						Auto	13			Auto	13			Auto	7		
						Auto (Congested)	15			Auto (Congested)	14			Auto (Congested)			
Northeast Bellevue	AM																
Bellevue Youth Theater		W+249	35	2.33						226	7	1.00		W+249	47	2.47	
Northup Way & 168th Ave NE		226+234+W	48	3.20						W	36	5.14		226+241+W	36	1.89	
					2.33								1.00				1.89
		Auto	13(15)								5			Auto	18		
		Auto (Congested)								Auto (Congested)	7			Auto (Congested)	19		
	MD	W+249	37	2.47						226	8	1.60		W+249	50	2.78	
		226+234+W	51	3.40						W	36	7.20		226+241+W	39	2.17	
					2.47								1.60				2.17
		Auto	13								5			Auto	18		
		Auto (Congested)	15							Auto (Congested)	7			Auto (Congested)	19		
	PM	W+249	35	2.69						W+221+W 226	25	3.57		W+249	47	2.14	
		226+235+W	48	3.69						226	11	1.57		226+241+W	40	1.82	
					2.69								1.57				1.82
		Auto	13							Auto	5			Auto	16		
		Auto (Congested)	15							Auto (Congested)	7			Auto (Congested)	22		
	EV	226+W	48	3.69						W+221+W	24	4.80		226+550+W	44	5.50	
		W+BL+545+W	73	5.62						W	36	7.20		W+BL+550	24	3.00	
		W+BL+235+W	69	5.31						226	7	1.40		226+BL+W	36	4.50	
					3.69								1.40				3.00
		Auto	13							Auto	5				8		
		Auto (Congested)	15							Auto (Congested)	7			Auto (Congested)	9		

	Service Period	Wilburton Sammamish High School 140th Ave SE & SE 1st St				Newport Hills Newport Hills Shopping Center 119th Ave SE & SE 58th St				Eastgate S. Bellevue Community Center 150th Ave SE & SE Newport Way				Newcastle Cougar Ridge Elementary School 164th Ave SE & SE 46th Way			
Activity Centers		Route	Travel Time	Ratio	Low Ratio	Route	Travel Time	Ratio	Low Ratio	Route	Travel Time	Ratio	Low Ratio	Route	Travel Time	Ratio	Low Ratio
Northwest Bellevue	AM	249+B-Line	38	3.45		249+240	63	4.20		246	44	3.38		246	70	4.12	
Northtowne Shopping Center		249+B-Line	39	3.55		246+240	55	3.67		249+241	54	4.15		249+271	96	5.65	
104th Ave NE & NE 28th Pl		249+271	43	3.91		235+240	63	4.20		249+271	69	5.31		246	72	4.24	
					3.45				3.67				3.38				4.12
		Auto				Auto				Auto				Auto			
		Auto (Congested)	11			Auto (Congested)	15			Auto (Congested)	13			Auto (Congested)	17		
	MD	234+245	57	5.70		249+240	65	4.64		246	49	4.45		246	74	4.63	
		249+B-Line	37	3.70		246+240	60	4.29		249+241	52	4.73		249+271	95	5.94	
		255+245	57	5.70		235+240	67	4.79		249+271	67	6.09		235+271	98	6.13	
					3.70				4.29				4.45				4.63
		Auto	10			Auto	14			Auto	11			Auto	16		
		Auto (Congested)	11			Auto (Congested)	15			Auto (Congested)	13			Auto (Congested)	17		
	PM	2249+B-Line	35	3.18		249+240	47	3.13		249+246	47	3.62		249+241+210	72	4.24	
		249+245	48	4.36		249+240	61	4.07		246	49	3.77		249+271+210	72	4.24	
		249+B-Line	34	3.09		246+240	64	4.27		249+246	45	3.46		246+210	73	4.29	
					3.09				3.13				3.46				4.24
		Auto				Auto				Auto				Auto			
		Auto (Congested)	11			Auto (Congested)	15			Auto (Congested)	13			Auto (Congested)	17		
	EV	234+245	54	5.40		234+240	73	5.21		234+245	81	7.36					
		235+245	69	6.90		234+240	73	5.21		234+245+241	92	8.36		235+271	113	7.06	
		234+B-Line	63	6.30		235+240	69	4.93		234+226	81	7.36		545+271	116	7.25	
					5.40				4.93				7.36				7.06
		Auto	10			Auto	14			Auto	11			Auto	16		
		Auto (Congested)	11			Auto (Congested)	15			Auto (Congested)	13			Auto (Congested)	17		
Northeast Bellevue	AM					W+245+240	56	2.95									
Bellevue Youth Theater						226+240	58	3.05		226+246	41	2.56		226+241+246+W	130	7.65	
Northup Way & 168th Ave NE		W+245	26	2.89		226+241+240	70	3.68		W+245+271	54	3.38		226+246+W	74	4.35	
					2.89				2.95				2.56				4.06
		Auto	8			Auto	18				11				15		
		Auto (Congested)	9			Auto (Congested)	19			Auto (Congested)	16			Auto (Congested)	17		
	MD	226+245	26	3.25						226+246	42	3.82		226+246+W	70	4.67	
		W+245	26	3.25		W+245+240	58	3.22		226+W	39	3.55		226+241+246+W	85	5.67	
		226+W	29	3.63		226+240	58	3.22		W+245+271	60	5.45		W+245+271+W	62	4.13	
					3.25				3.22				3.55				4.13
		Auto	8				18				11				15		
		Auto (Congested)	9			Auto (Congested)	19			Auto (Congested)	16			Auto (Congested)	17		
	PM	226+245	17	1.89						226+246	42	2.63		226+271+210	74	4.35	
		W+245	25	2.78		226+240	62	2.70		226+W	43	2.69		226+245+210	74	4.35	
		226+W	30	3.33		226+241+240	76	3.30		226+271	45	2.81		226+246+W	90	5.29	
					1.89				2.70				2.63				4.35
		Auto	8				18				11			Auto	15		
		Auto (Congested)	9			Auto (Congested)	23				16			Auto (Congested)	17		
	EV	226+245	44	5.50		226+241+240	77	4.28		226+246	52	4.73					
		W+245	24	3.00		W+245+240	57	3.17		226+W	65	5.91		W+245+271+W	69	4.60	
		226+BL+W	36	4.50		W+226+241+240	77	4.28		226+271	52	4.73		226+241+271+W	90	6.00	
					3.00				3.17				4.73				4.60
			8			Auto	18				11				15		
		Auto (Congested)	9			Auto (Congested)	19			Auto (Congested)	16			Auto (Congested)	17		

	Service Period	Activity Centers															
		Downtown Bellevue Bellevue Transit Center 108th Ave NE & NE 6th St				Crossroads Crossroads Mall 156th Ave NE & NE 10th St				Overlake Overlake Park & Ride Overlake P&R, Redmond				Factoria Factoria Square Mall Factoria Blvd SE & SE 40th Ln			
Activity Centers		Route	Travel Time	Ratio	Low Ratio	Route	Travel Time	Ratio	Low Ratio	Route	Travel Time	Ratio	Low Ratio	Route	Travel Time	Ratio	Low Ratio
East Bellevue	AM	226	31	1.94		226	3	0.75		226+249	15	1.50					
Lake Hills Shopping Center		226+271	24	1.50		W+245	12	3.00		226+W	21	2.10		W+245	36	3.00	
156th Ave SE & Lake Hills Blvd		245+271	19	1.19		W	23	5.75		W+245+W	25	2.50		226+246	24	2.00	
					1.19				0.75				1.50				2.00
		Auto				Auto	4			Auto	7			Auto	9		
		Auto(Congested)	16			Auto(Congested)				Auto(Congested)	10			Auto(Congested)	12		
	MD	226	33	2.75		226	4	1.00		226+W	22	3.14		W+245	36	4.00	
		245+271	22	1.83		W+245	12	3.00		W+245+W	24	3.43		226+241	34	3.78	
						W	23	5.75		W+BL	34	4.86		226+245	38	4.22	
					1.83				1.00				3.14				3.78
		Auto	12			Auto	4			Auto	7			Auto	9		
		Auto(Congested)				Auto(Congested)				Auto(Congested)	10			Auto(Congested)	12		
	PM	226	36	2.25										226+245	34	2.83	
		226+271	26	1.63		226	4	1.00		226+W	23	2.30		226+241	33	2.75	
		245+271	23	1.44		W+245	13	3.25		W+245+W	25	2.50		W+245	39	3.25	
					1.44				1.00				2.30				2.75
		Auto				Auto	4			Auto	7			Auto	9		
		Auto(Congested)	16			Auto(Congested)				Auto(Congested)	10			Auto(Congested)	12		
	EV	226	26	2.17		226	3	0.75						226+241	36	4.00	
		226+271	20	1.67		W+245	12	3.00		226+W	19	2.71		W+245	31	3.44	
		W+245+BL	28	2.33		W	23	5.75		W+245+W	24	3.43		226+W	37	4.11	
					1.25				0.75				2.71				3.44
		Auto	12			Auto	4			Auto	7			Auto	9		
		Auto(Congested)				Auto(Congested)				Auto(Congested)	10			Auto(Congested)	12		
Southwest Bellevue	AM									249	30	1.36		W+241	16	2.29	
Enatai Elementary School		W+550	19	2.38		249+BL	24	1.41		W+550+BL	39	1.32		249+241	30	4.29	
104th Ave SE & SE 22nd St		249	8	1.00		W+887+BL	34	2.00		W+241+245	43	1.95		W+240	34	4.86	
					1.00				1.41				1.32				2.29
		Auto				Auto	15			Auto	14			Auto	7		
		Auto(Congested)	8			Auto(Congested)	17			Auto(Congested)	22			Auto(Congested)			
	MD	249	8	1.14													
		W+50	19	2.71		249+BL	35	2.06		249	36	2.57		W+241	16	2.29	
		W+241	17	2.43		W+550+BL	39	2.29		W+241+226+W	38	2.71		W+240	36	5.14	
					1.14				2.06				2.57				2.29
		Auto	7			Auto	15			Auto	14			Auto	7		
		Auto(Congested)				Auto(Congested)	17			Auto(Congested)	22			Auto(Congested)			
	PM	249	9	1.13						249	40	2.86		W+241	17	2.43	
		W+550	20	2.50		249+BL	30	1.76		W+550+BL	44	3.14		W+246	34	4.86	
		W+241	18	2.25		W+550+BL	39	1.71		W+241+226+W	48	3.43		249+240	36	5.14	
					1.13				1.71				2.86				2.43
		Auto				Auto	15			Auto	14			Auto	7		
		Auto (Congested)	8			Auto(Congested)	17			Auto(Congested)	22			Auto(Congested)			
	EV													W+241	33	4.71	
		W+241	17	2.43		W+241+BL	42	2.47		W+241+BL	46	3.29		W+240	42	6.00	
		W+550	17	2.43		W+550+BL	33	1.94		W+550+BL	37	2.64		W+550+BL+245	33	4.71	
					2.43				1.94				2.64				4.71
		Auto	7			Auto	15			Auto	14			Auto	7		
		Auto(Congested)				Auto(Congested)	17			Auto(Congested)	22			Auto(Congested)			

	Service Period	Eastgate Eastgate Park & Ride 140th Ave SE & SE 32nd St				Bridle Trails N. Bellevue Community Center 148th Ave NE & NE 43rd St				Richards Valley Woodridge Elementary School 123rd Ave SE & SE 20th St				Somerset Somerset Elementary School Somerset Blvd SE & 143rd Ave SE			
Activity Centers		Route	Travel Time	Ratio	Low Ratio	Route	Travel Time	Ratio	Low Ratio	Route	Travel Time	Ratio	Low Ratio	Route	Travel Time	Ratio	Low Ratio
East Bellevue																	
Lake Hills Shopping Center		226	15	1.07		W+221	23	2.75		226+246	41	3.73		226+246	35	3.50	
156th Ave SE & Lake Hills Blvd		W+245	27	1.93		226+BL	30	3.75		W+245+246	50	4.55		226+241+246	69	6.90	
	AM				1.07				2.75				3.72				3.50
		Auto	10			Auto	8			Auto	8				10		
		Auto(Congested)	14			Auto(Congested)	11			Auto(Congested)	11						
		226	15	1.50		226+BL	32	4.00									
		W+245	28	2.80		W+221	24	3.00		226+246	33	4.13		W+245+246	60	6.00	
		W+221	30	3.00		W+245+W	35	4.38		W+245+271+W	54	6.75		226+246	36	3.60	
	MD				1.50				3.00				4.13				3.60
		Auto	10			Auto	8			Auto	8			Auto	10		
		Auto(Congested)	14			Auto(Congested)	11			Auto(Congested)	11			Auto (Congested)			
		226	17	1.21		W+221	25	2.27						226+246	36	3.60	
		W+221	31	2.21		226+BL	37	3.36		226+246	49	4.45		226+245+246	43	4.30	
		226+245	25	1.79		W+245+W	38	3.45		W+245+246	56	5.09		W+245+246	44	4.40	
	PM				1.21				2.72				4.45				3.60
		Auto	10			Auto	8			Auto	8			Auto	10		
		Auto(Congested)	14			Auto(Congested)	11			Auto(Congested)	11			Auto (Congested)			
		226	13	1.30		226+BL	32	4.00		226+271+W	64	8.00		226+241+W	74	7.40	
		226+245	18	1.80		W+221	23	2.88		W+245+W	59	7.38		226+271+W	67	6.70	
		W+245	24	2.40		W+245+W	33	4.13		226+241+W	71	8.88		W+245+271+W	65	6.50	
	EV				1.30				2.88				7.38				6.50
		Auto	10			Auto	8			Auto	8			Auto	10		
		Auto(Congested)	14			Auto(Congested)	11			Auto(Congested)	11			Auto (Congested)			
Southwest Bellevue		W+240	40	3.33		249+BL	32	1.78		W	52	4.73					
Enatai Elementary School		W+550+554+W	39	3.25		249+W	40	2.22		W+241+W	46	4.18		W+241=W	48	3.00	
104th Ave SE & SE 22nd St		W+241	24	2.00		W+550+BL	45	5.63		249+240+W	61	5.55		249+245+241+W	99	6.19	
	AM				2.00				1.78								3.00
		Auto	9			Auto	14			Auto	9			Auto	12		
		Auto(Congested)	12			Auto(Congested)	18			Auto(Congested)	11			Auto (Congested)	16		
		W+241	17	1.89		249+BL	38	2.71		W	52	5.78					
		249+240	38	4.22		249+W	42	3.00		W+241+W	47	5.22		W+241+W	49	4.08	
		249+271	45	5.00		W+550+BL	52	3.71		249+240+W	63	7.00		W+550+271+W	82	6.83	
	MD				1.89				2.71				5.22				4.08
		Auto	9			Auto	14			Auto	9			Auto	12		
		Auto(Congested)	12			Auto(Congested)	18			Auto(Congested)	11			Auto (Congested)	16		
		W+241	32	2.67		249+BL	38	2.11		W	52	4.73					
		249+240	30	2.50		249+W	42	2.33		249+271+W	60	5.45		W+241+W	48	3.00	
		W+556+W	32	2.67		W+550+BL	52	2.89		W+241+W	46	4.18		W+241+271+W	85	5.31	
	PM				3.33				2.33				4.18				3.00
		Auto	9		2.50	Auto	14			Auto	9			Auto	12		
		Auto(Congested)	12			Auto(Congested)	18			Auto(Congested)	11			Auto (Congested)	16		
		W+241	26	2.89													
		W+550+271	62	6.89		249+560+BL	43	3.07		W	52	5.78		W+550+271+W	91	7.58	
		W+550+554+W	64	7.11		W+550+BL	42	3.00		W+241+W	46	5.11		W+241+W	48	4.00	
	EV				2.89				3.00				5.11				4.00
		Auto	9			Auto	14			Auto	9			Auto	12		
		Auto(Congested)	12			Auto(Congested)	18			Auto(Congested)	11			Auto (Congested)	16		

	Service Period	Neighborhoods															
		Northwest Bellevue Northtowne Shopping Center 104th Ave NE & NE 28th Pl				Northeast Bellevue Bellevue Youth Theater Northup Way & 168th Ave NE				East Bellevue Lake Hills Shopping Center 156th Ave SE & Lake Hills Blvd				Southwest Bellevue Enatai Elementary School 104th Ave SE & SE 22nd St			
Activity Centers		Route	Travel Time	Ratio	Low Ratio	Route	Travel Time	Ratio	Low Ratio	Route	Travel Time	Ratio	Low Ratio	Route	Travel Time	Ratio	Low Ratio
East Bellevue	AM					226	9	1.29						226+249	57	3.17	
Lake Hills Shopping Center		226+249	41	2.28		226	9	1.29						226+241+W	55	3.06	
156th Ave SE & Lake Hills Blvd		W+245+249	55	3.06		W+221+W	27	3.86						226+211+249	56	3.11	
					2.33				1.29								3.06
		Auto	14			Auto	5							Auto	11		
		Auto (Congested)	18			Auto (Congested)	7							Auto (Congested)	18		
	MD	226+249	45	2.50		226	10	2.00						226+241+W	53	4.82	
		W+245+249	46	2.56		226	10	2.00						226+241+249	59	5.36	
		W+271+249	55	3.06		226	10	2.00						W+245+249	62	5.64	
					2.50				2.00								4.82
		Auto	14			Auto	5							Auto	11		
		Auto (Congested)	18			Auto (Congested)	7							Auto (Congested)	18		
	PM	226+249	1h	4.29		226	11	1.57									
		W+245+249	47	3.36		226	11	1.57						226+241+W	55	3.06	
		226+235+W	71	5.07		226	11	1.57						W+245+241	63	3.50	
					3.36				1.57								3.06
		Auto	14			Auto	5							Auto	11		
		Auto (Congested)	18			Auto (Congested)	7							Auto (Congested)	18		
	EV	226+W	57	4.07		226	7	1.00									
		226+235+W	74	5.29		W+245+W	32	4.57						226+271+550+W	80	7.27	
		W+245+235+W	70	5.00		226	7	1.00						226+241+W	46	4.18	
					4.97				1.00								4.18
		Auto	14			Auto	5							Auto	11		
		Auto (Congested)	18			Auto (Congested)	7							Auto (Congested)	18		
Southwest Bellevue	AM					249+B+226	45	2.37		249+B+226	37	2.47					
Enatai Elementary School		249	16	1.45		W+241+226	42	2.21		249+B+221	46	3.07					
104th Ave SE & SE 22nd St		W+887+246+W	43	3.91		249+W	55	2.89		W+241	52	3.47					
					1.45				2.21				2.47				
		Auto	8			Auto	17			Auto	11						
		Auto (Congested)	11			Auto (Congested)	19			Auto (Congested)	15						
	MD					W+241+226	42	2.47									
						249+W	54	3.18		W+241+226	57	5.18					
		249	15	1.36		W+241+226	66	3.88		249+271+226	55	5.00					
					1.36				2.47				4.73				
		Auto	8			Auto	17			Auto	11						
		Auto (Congested)	11			Auto (Congested)	19			Auto (Congested)	15						
	PM					249+241+226	46	2.42		W+550+226	54	3.60					
						W+241+226	45	2.37		W+550+B+245+W	54	3.60					
		249	16	2.00		249+W	57	3.00		W	50	3.33					
					2.00				2.37				3.33				
		Auto	8			Auto	17			Auto	11						
		Auto (Congested)	11			Auto (Congested)	19			Auto (Congested)	15						
	EV	W+241+235+W	51	6.38		W+550+226	52	3.06		W+550+226	61	5.55					
		W+550+235+W	54	6.75		W+241+B+W	64	3.76		W+241+B+W	56	5.09					
		W+550+234+W	62	7.75		W+550+B+W	55	3.24		W+550+B+W	61	5.55					
					6.38				3.24				5.09				
		Auto	8			Auto	17			Auto	11						
		Auto (Congested)	11			Auto (Congested)	19			Auto (Congested)	15						

Activity Centers	Service Period	Wilburton Sammamish High School 140th Ave SE & SE 1st St				Newport Hills Newport Hills Shopping Center 119th Ave SE & SE 58th St				Eastgate S. Bellevue Community Center 150th Ave SE & SE Newport Way				Newcastle Cougar Ridge Elementary School 164th Ave SE & SE 46th Way			
		Route	Travel Time	Ratio	Low Ratio	Route	Travel Time	Ratio	Low Ratio	Route	Travel Time	Ratio	Low Ratio	Route	Travel Time	Ratio	Low Ratio
East Bellevue	AM					226+240	50	2.94		226+246	28	3.50					
Lake Hills Shopping Center		W+245	14	2.00		W+245+240	43	2.53		W+245+246	37	4.63		226+246+W	60	4.29	
156th Ave SE & Lake Hills Blvd		226+W	23	3.29		W+271+240	57	3.35		226+W	30	3.75		W+271+W	71	5.07	
					2.00				2.53				3.50				4.00
		Auto	5			Auto	12			Auto	6			Auto	11		
		Auto (Congested)	7			Auto (Congested)	17			Auto (Congested)	8			Auto (Congested)	14		
	MD					226+240	49	4.08		226+246	22	3.67		226+246+W	60	5.45	
						W+245+240	46	3.83		226+W	30	5.00		W+221+246 +W	75	6.82	
		W+245	14	2.80		W+221+240	63	5.25		W+221+246	47	7.83		W+245	37	3.36	
					2.80				3.83				3.67				3.36
		Auto	5			Auto	12			Auto	6			Auto	11		
		Auto (Congested)	7			Auto (Congested)	17			Auto (Congested)	8			Auto (Congested)	14		
	PM					226+240	53	3.12		226+246	32	4.00		226+271+210	64	4.57	
		226+245	12	1.71		W+245+240	57	3.35		226+245+246	37	4.63		226+245+210	70	5.00	
		W+245	14	2.00		W+221+240	52	3.06		226+W	32	4.00		226+246	60	4.29	
					1.71				3.06				4.00				4.29
		Auto	5			Auto	12			Auto	6			Auto	11		
		Auto (Congested)	7			Auto (Congested)	17			Auto (Congested)	8			Auto (Congested)	14		
	EV					226+240	81	6.75		226+W	29	4.83		226+271+W	67	6.09	
		226+245	18	3.60		226+241+240	85	7.08		226+271	49	8.17		W+245+271 +W	65	5.91	
		W+245	13	2.60		W+245+240	46	3.83		W+245+271	36	6.00		W+271+W	68	6.18	
					2.60				3.83				4.83				5.91
		Auto	5			Auto	12			Auto	6			Auto	11		
		Auto (Congested)	7			Auto (Congested)	17			Auto (Congested)	8			Auto (Congested)	14		
Southwest Bellevue	AM	249+B+W	33	2.36		249+240	56	4.00		249+246	45	3.75		249+246+W	70	4.12	
Enatai Elementary School		249+271	36	2.57		W+241+240	43	3.07		W+887+246	45	3.75		W+241+246 +W	57	3.35	
104th Ave SE & SE 22nd St		W+887+B+ W	42	3.00		W+240	42	3.00		W+241+W	36	3.00		W+887+246 +W	70	4.12	
					2.36				3.00				3.00				3.35
		Auto	11			Auto	11			Auto	8			Auto	13		
		Auto (Congested)	14			Auto (Congested)	14			Auto (Congested)	12			Auto (Congested)	17		
	MD	249+271+W	42	3.82		249+240	52	4.73		W+241+W	35	4.38		249+271+W	82	6.31	
		249+B+W	44	4.00		W+241+240	48	4.36		249+271+W	53	6.63		W+550+271 +W	85	6.54	
		W+241+245	50	4.55		W+240	55	5.00		W+240+271	46	5.75		W+241+2	61	4.69	
					3.82				4.36				4.38				4.69
		Auto	11			Auto	11			Auto	8			Auto	13		
		Auto (Congested)	14			Auto (Congested)	14			Auto (Congested)	12			Auto (Congested)	17		
	PM	249+B+W	37	2.64		249+240	45	3.21		W+241+246	36	3.00		W+241+210	62	3.65	
		249+271+W	39	2.79		W+241+240	51	3.64		W+556+246	37	3.08		W+550+210	68	4.00	
		W+550+271 +W	48	3.43		W+240	48	3.43		W+246	46	3.83		W+246+W	72	4.24	
					2.64				3.21				3.00				3.65
		Auto	11			Auto	11			Auto	8			Auto	13		
		Auto (Congested)	14			Auto (Congested)	14			Auto (Congested)	12			Auto (Congested)	17		
	EV	W+550+B+ W	42	3.82													
		W+550+566 +245	50	4.55		W+560+W	54	4.91		W+556+271	69	8.63					
		W+241+245	38	3.45		W+240	41	3.73		W+241+W	34	4.25		W+241+271 +W	73	5.62	
					3.45				3.73				4.25				5.62
		Auto	11			Auto	11			Auto	8			Auto	13		
		Auto (Congested)	14			Auto (Congested)	14			Auto (Congested)	12			Auto (Congested)	17		

	Service Period	Activity Centers															
		Downtown Bellevue Bellevue Transit Center 108th Ave NE & NE 6th St				Crossroads Crossroads Mall 156th Ave NE & NE 10th St				Overlake Overlake Park & Ride Overlake P&R, Redmond				Factoria Factoria Square Mall Factoria Blvd SE & SE 40th Ln			
Activity Centers		Route	Travel Time	Ratio	Low Ratio	Route	Travel Time	Ratio	Low Ratio	Route	Travel Time	Ratio	Low Ratio	Route	Travel Time	Ratio	Low Ratio
Wilburton	AM	W+271	20	1.82													
Sammamish High School		W+BL	26	2.36		245	6	0.60		245+B	19	1.90		889+246	28	2.80	
140th Ave SE & SE 1st St		889+240	23	2.09		W+BL	15	2.50		W+B	19	2.00		245	22	2.20	
					1.82				0.60				1.90				2.20
		Auto				Auto	8			Auto	8			Auto	8		
		Auto(Congested)	11			Auto(Congested)	10			Auto(Congested)	10			Auto(Congested)	10		
	MD	245+271	19	2.38		245	6	0.75		245	18	2.25					
		W+271	18	2.25		W+BL	11+3	1.75		W+BL	19	2.38		245	22	2.75	
					1.13				0.75				2.00				2.75
		Auto	8			Auto	8			Auto	8			Auto	8		
		Auto(Congested)				Auto(Congested)	10			Auto(Congested)	10			Auto(Congested)	10		
	PM	W+271	20	1.82													
		245+271	17	1.55		W+BL	15	1.50		W+B	21	2.10					
		W+BL	26	2.36		245	7	0.70		245+W	19	1.90		245	23	2.30	
					1.55				0.70				1.90				2.30
		Auto				Auto	8			Auto	8			Auto	8		
		Auto (Congested)	11			Auto(Congested)	10			Auto(Congested)	10			Auto(Congested)	10		
	EV	W+BL	22	2.75													
		245+271	13	1.63		245	7	0.88		245+W	16	2.00		245	18	2.25	
		245+240	28	3.50		W+BL	14	1.75		W+BL	19	2.38		W+271+240	35	4.38	
					1.63				0.88				2.00				2.25
		Auto	8			Auto	8			Auto	8			Auto	8		
		Auto(Congested)				Auto(Congested)	10			Auto(Congested)	10			Auto(Congested)	10		
Newport Hills	AM									240+245+BL	50	2.38					
Newport Hills Shopping Center						240+271+W	46	2.19		240+BL	1h	2.86					
119th Ave SE & SE 58th St		240	28	2.00		W+271+W	50	2.38		240+226+W	51	2.43		240	8	1.33	
					2.00				2.19				2.38				1.33
		Auto				Auto	15			Auto	15			Auto	6		
		Auto(Congested)	14			Auto(Congested)	21			Auto(Congested)	21			Auto(Congested)			
	MD					240+226	34	2.27		240+BL	54	3.60					
						240+245	45	3.00		240+226+W	52	3.47					
		240	31	2.82		240+BL	49	3.27		W+245	77	5.13		240	7	1.17	
					2.82				2.27				3.47				1.17
		Auto	11			Auto	15			Auto	15			Auto	6		
		Auto(Congested)				Auto(Congested)	21			Auto(Congested)	21			Auto(Congested)			
	PM					240+226	45	2.14		240+BL	66	3.14					
						240+245	48	2.29		240+226+W	62	2.95					
		240	31	2.21		240+BL	1h	2.86		W+342+BL	66	3.14		240	7	1.17	
					2.21				2.14				2.95				
		Auto				Auto	15			Auto	15			Auto	6		
		Auto(Congested)	14			Auto(Congested)	21			Auto(Congested)	21			Auto(Congested)			
	EV					240+560+BL	1h8m	4.53		240+560+BL	1h12m	4.80		240	5	0.83	
		240	23	2.09		240+221	38	2.53		W+560+BL	60	4.00		W	39	6.50	
		W+560	34	3.09		240+BL	44	2.93		240+BL	48	3.20		W+245	31	5.17	
					2.09				2.53				3.20				0.83
		Auto	11			Aut	15			Auto	15			Auto	6		
		Auto(Congested)				Auto(Congested)	21			Auto(Congested)	21			Auto(Congested)			

	Service Period	Eastgate Eastgate Park & Ride 140th Ave SE & SE 32nd St				Bridle Trails N. Bellevue Community Center 148th Ave NE & NE 43rd St				Richards Valley Woodridge Elementary School 123rd Ave SE & SE 20th St				Somerset Somerset Elementary School Somerset Blvd SE & 143rd Ave SE			
Activity Centers		Route	Travel Time	Ratio	Low Ratio	Route	Travel Time	Ratio	Low Ratio	Route	Travel Time	Ratio	Low Ratio	Route	Travel Time	Ratio	Low Ratio
Wilburton	AM					245+BL	21	1.40		889+246	22	2.75					
Sammamish High School		245	14	2.00		W+BL	28	1.87		245+246	36	4.50		889+246	34	2.62	
140th Ave SE & SE 1st St		W+271	21	3.00		245+221	25	1.67		889+W	32	4.00		245+246	30	2.31	
					2.00				1.40				2.75				1.92
		Auto	6			Auto	8			Auto	7			Auto	11		
		Auto(Congested)	7			Auto(Congested)	15			Auto(Congested)	8			Auto (Congested)	13		
	MD					245+BL	27	3.38		245+246	32	4.57					
		245	14	2.33		W+B	27	3.38		245+240	47	6.71					
		W+271	21	3.50		245+W	28	3.50		W+271+W	39	5.57		245+246	25	2.27	
					2.33				3.38				4.57				2.27
		Auto	6			Auto	8			Auto	7			Auto	11		
		Auto(Congested)	7			Auto(Congested)	15			Auto(Congested)	8			Auto (Congested)	13		
	PM					W+B	33	2.20									
		245	14	2.00		249+W	32	2.13		245+246	42	5.25		W+271+246	34	2.62	
		W+271	24	3.43		245+244	43	2.87		W+271+246	31	3.88		245+246	37	2.85	
					2.00				2.13				3.88				2.62
		Auto	6			Auto	8			Auto	7			Auto	11		
		Auto(Congested)	7			Auto(Congested)	15			Auto(Congested)	8			Auto (Congested)	13		
	EV									245+2	46	6.57		245+271+W	51	4.64	
		245	14	2.33		245+W	27	3.38		W+271+W	39	5.57		W+271+W	57	5.18	
		W+271	21	3.50		W+BL	28	3.50		W	54	7.71		245+241+W	56	5.09	
					2.33				3.50								4.64
		Auto	6			Auto	8			Auto	7		5.57	Auto	11		
		Auto(Congested)	7			Auto(Congested)	15			Auto(Congested)	8			Auto (Congested)	13		
Newport Hills	AM					240+245+BL	57	2.28		240+W	37	2.64					
Newport Hills Shopping Center						240+BL	1h7m	2.68		240+246	48	3.43					
119th Ave SE & SE 58th St		240	13	1.08		240+221	42	1.68		W+245+246	51	3.64		240+246	30	2.73	
					1.08				1.68				2.64				2.36
		Auto	10			Auto	16			Auto	11			Auto	10		
		Auto(Congested)	12			Auto(Congested)	25			Auto(Congested)	14			Auto (Congested)	11		
	MD									240+W	36	3.27					
		240	12	1.20		240+BL	1h3m	3.94		240+246	21	1.91					
		W+245	37	3.70		240+221	1h4m	4.00		W+560+246	58	5.45		240+246	21	21.00	
					1.20				3.06	Auto			1.91				1.90
		Auto	10			Auto	16			Auto	11			Auto	10		
		Auto(Congested)	12			Auto(Congested)	25			Auto(Congested)	14			Auto (Congested)	11		
	PM					240+245+BL	1h7m	2.68									
		240	13	1.08		240+BL	1h17m	3.08		240+W	38	2.71					
		W+245	37	3.08		W+342+BL	77	3.08		240+246	32	2.29		240+246	41	3.73	
					1.08				2.68				2.29				3.73
		Auto	10			Auto	16			Auto	11			Auto	10		
		Auto(Congested)	12			Auto(Congested)	25			Auto(Congested)	14			Auto (Congested)	11		
	EV					240+560+BL	1h17m	4.81									
						240+221	46	2.88						240+241+W	58	5.80	
		240	8	0.80		W+560+B	68	4.25		240+W	32	2.91		240+W	48	4.80	
					0.80				2.88				2.91				4.80
		Auto	10			Auto	16			Auto	11			Auto	10		
		Auto(Congested)	12			Auto(Congested)	25			Auto(Congested)	14			Auto (Congested)	11		

	Service Period	Neighborhoods															
		Northwest Bellevue Northtowne Shopping Center 104th Ave NE & NE 28th Pl				Northeast Bellevue Bellevue Youth Theater Northup Way & 168th Ave NE				East Bellevue Lake Hills Shopping Center 156th Ave SE & Lake Hills Blvd				Southwest Bellevue Enatai Elementary School 104th Ave SE & SE 22nd St			
Activity Centers		Route	Travel Time	Ratio	Low Ratio	Route	Travel Time	Ratio	Low Ratio	Route	Travel Time	Ratio	Low Ratio	Route	Travel Time	Ratio	Low Ratio
Wilburton	AM	245+249	47	3.36		245+226	26	2.89						245+249	63	5.25	
Sammamish High School		889+271+249	39	2.79		245+W	27	3.00						889+240+W	43	3.58	
140th Ave SE & SE 1st St		W+BL+249	40	2.86		245+W	27	3.00		245+W	13	2.60		W+271+24	40	3.33	
					2.79				2.89				2.60				3.33
		Auto	11			Auto	8			Auto	4			Auto	11		
		Auto (Congested)	14			Auto (Congested)	9			Auto (Congested)	5			Auto (Congested)	12		
	MD	245+249	40	2.86		245+226	17	2.13						W+271+249	43	3.91	
		W+271+249	40	2.86		245+226	29	3.63						245+271+249	45	4.09	
		W+BL+249	43	3.07		245+W	27	3.38		245+W	13	3.25		245+226+241	59	5.36	
					2.86				2.13				3.25				3.91
		Auto	11			Auto	8			Auto	4			Auto	11		
		Auto (Congested)	14			Auto (Congested)	9			Auto (Congested)	5			Auto (Congested)	12		
	PM					245+226	20	2.22						W+271+249	44	3.67	
		245+249	42	3.82		245+W	25	2.78		245+W	13	2.60		W+BL+249	44	3.67	
		W+271+249	42	3.82		245+226	22	2.44		245+226+W	17	3.40		245+241+W	49	4.08	
					3.36				2.22				2.60				3.67
		Auto	11			Auto	8			Auto	4			Auto	11		
		Auto (Congested)	14			Auto (Congested)	9			Auto (Congested)	5			Auto (Congested)	12		
	EV					245+W	25	3.13									
		245+255+W	69	6.27		245+W	25	3.13		W	30	7.50		W+271+550+W	56	5.09	
		W+BL+235	55	5.00		W+BL+226+W	13	1.63		245+W	13	3.25		W+BL+550+W	48	4.36	
					5.00				1.63				3.25				4.27
		Auto	11			Auto	8			Auto	4			Auto	11		
		Auto (Congested)	14			Auto (Congested)	9			Auto (Congested)	5			Auto (Congested)	14		
Newport Hills	AM	240+241+249	47	2.61		240+226	47	2.35						240+241+W	37	2.64	
Newport Hills Shopping Center		240+249	1h8m	3.78		240+241+226	59	2.95						240+W	50	3.57	
119th Ave SE & SE 58th St		240+271+243	1h14m	4.11		240	45	2.25		240+226	34	1.89		240+249	65	4.64	
					2.61				2.25				1.89				2.64
		Auto	14			Auto	17			Auto	11			Auto	11		
		Auto (Congested)	18			Auto (Congested)	20			Auto (Congested)	18			Auto (Congested)	14		
	MD	W+560	53	3.79		240+226	40	2.35						240+W	48	4.36	
		240+249	46	3.29		240+226	40							240+249	64	5.82	
		240+246+W	54	3.86		240+226	40			240+226	30	2.73		W+560+W	50	4.55	
					3.29				2.35				2.73				4.36
		Auto	14			Auto	17			Auto	11			Auto	11		
		Auto (Congested)	18			Auto (Congested)	20			Auto (Congested)	18			Auto (Congested)	14		
	PM	240+249	1h12m	4.00		240+226	50	2.50						240+241+W	40	2.86	
		240+246+W	66	3.67		240+241+226	65	3.25		240+245+W	55	3.06		240+249	54	3.86	
		W+342+249	72	4.00		24	50	2.50		240+226	39	2.17		240+W	52	3.71	
		Auto			3.67								2.17				2.86
		Auto	14			Auto	17		2.50	Auto	11			Auto	11		
		Auto (Congested)	18			Auto (Congested)	20			Auto (Congested)	18			Auto (Congested)	14		
	EV	240+560+234+W	1h15m+18	6.57		240+271+w	51	3.00						240+560+W	61	5.55	
		W+560+234+W	81	5.79		240+226	64	3.76		240+221+W	44	4.00		W+560+W	49	4.45	
		240+226+W	77	5.50		W+560	74	4.35		W+245+W	61	5.55		240+W	43	3.91	
					5.50								4.00				3.91
		Auto	14			Auto	17		3.00	Auto	11			Auto	11		
		Auto (Congested)	18			Auto (Congested)	20			Auto (Congested)	18			Auto (Congested)	14		

Activity Centers	Service Period	Wilburton Sammamish High School 140th Ave SE & SE 1st St				Newport Hills Newport Hills Shopping Center 119th Ave SE & SE 58th St				Eastgate S. Bellevue Community Center 150th Ave SE & SE Newport Way				Newcastle Cougar Ridge Elementary School 164th Ave SE & SE 46th Way			
		Route	Travel Time	Ratio	Low Ratio	Route	Travel Time	Ratio	Low Ratio	Route	Travel Time	Ratio	Low Ratio	Route	Travel Time	Ratio	Low Ratio
Wilburton	AM					245+240	29	2.07		245+246	22	2.20		245+246+W	50	3.33	
Sammamish High School						889+240	50	3.57		245+W	29	2.90		889+246+W	64	4.27	
140th Ave SE & SE 1st St						W+271+240	57	4.07		889+226	39	3.90		W+271+W	50	3.33	
									2.07				2.20				3.33
						Auto	13			Auto	7			Auto	12		
						Auto (Congested)	14			Auto (Congested)	10			Auto (Congested)	15		
	MD									W+271	31	4.43					
						245+240	32	2.46		245+W	29	4.14		245+246+W	59	4.92	
						W+271+240	46	3.54		245+246	31	4.43		W+271+W	62	5.17	
									2.46				4.14				4.08
						Auto	13			Auto	7			Auto	12		
						Auto (Congested)	14			Auto (Congested)	10			Auto (Congested)	15		
	PM					245+240	46	3.29		245+W	29	2.90					
						W+271+240	47	3.36		245+246	26	2.60		245+210	58	3.87	
						245+W	59	4.21		245+210+2	43	4.30		W+271+W	54	3.60	
									3.29				2.60				3.33
						Auto	13			Auto	7			Auto	12		
						Auto (Congested)	14			Auto (Congested)	10			Auto (Congested)	15		
	EV					245+240	33	2.54		245+271	22	3.14					
						W+271+240	41	3.15		W+271	27	3.86		245+271+W	51	4.25	
						245+W	54	4.15		245+W	27	3.86		W+271+W	49	4.08	
									2.54				3.14				4.08
						Auto	13			Auto	7			Auto	12		
						Auto (Congested)	14			Auto (Congested)	10			Auto (Congested)	15		
Newport Hills	AM									240+271	32	3.20					
Newport Hills Shopping Center										240+241+W	44	4.40					
119th Ave SE & SE 58th St		240+245	31	2.21						240+W	40	4.00		240+271+W	61	4.36	
					2.21								3.20				4.36
		Auto	13							Auto	8			Auto	13		
		Auto (Congested)	14							Auto (Congested)	10			Auto (Congested)	14		
	MD	240+245	29	2.23						240+271	32	4.00		240+271+W	61	4.69	
					2.23								4.00				4.69
		Auto	13							Auto	8			Auto	13		
		Auto (Congested)	14							Auto (Congested)	10			Auto (Congested)	14		
	PM	240+245	29	2.07						240+271	32	3.20		240+271+W	61	4.36	
					2.07								3.20				4.36
		Auto	13							Auto	8			Auto	13		
		Auto (Congested)	14							Auto (Congested)	10			Auto (Congested)	14		
	EV									240+241+W	31	3.88					
		W+245	51	3.92						240+W	37	4.63		W+245+271 +W	83	6.38	
		240+245	31	2.38						240+245+W	45	5.63		240+271+W	92	7.08	
					2.38								3.88				6.38
		Auto	13							Auto	8			Auto	13		
		Auto (Congested)	14							Auto (Congested)	10			Auto (Congested)	14		

	Service Period	Activity Centers															
		Downtown Bellevue Bellevue Transit Center 108th Ave NE & NE 6th St				Crossroads Crossroads Mall 156th Ave NE & NE 10th St				Overlake Overlake Park & Ride Overlake P&R, Redmond				Factoria Factoria Square Mall Factoria Blvd SE & SE 40th Ln			
Activity Centers		Route	Travel Time	Ratio	Low Ratio	Route	Travel Time	Ratio	Low Ratio	Route	Travel Time	Ratio	Low Ratio	Route	Travel Time	Ratio	Low Ratio
Eastgate	AM	W+241	28	2.15		W+245	27	1.93		W+245+W	38	2.53		W+245	25	3.13	
S. Bellevue Community Center		271	19	1.46		W+226	27	1.93		W+241+226 +W	55	3.67		W+241	14	1.75	
150th Ave SE & SE Newport Way		W+554+550	42	3.23		W+241+BL	53	3.79		W+226+W	41	2.73		W	28	3.50	
					1.46				1.93				2.53				3.13
		Auto				Auto	10			Auto	11			Auto	4		
		Auto(Conge sted)	13			Auto(Conge sted)	14			Auto(Conge sted)	15			Auto(Conge sted)	8		
	MD													271+245	18	4.50	
		W+241	31	3.10		271+245	20	2.00		271+245+W	32	2.91		W+241	15	3.75	
		271	21	2.10		W+226	28	2.80		W+241+226 +W	58	5.27		W	28	7.00	
					2.10				2.00				2.91				3.75
		Auto	10			Auto	10			Auto	11			Auto	4		
		Auto(Conge sted)				Auto(Conge sted)	14			Auto(Conge sted)	15			Auto(Conge sted)	8		
	PM					271+241	20	1.43						271+241	22	2.75	
		W+241	31	2.38		W+245	28	2.00		271+245+W	31	2.07		W+241	15	1.88	
		271	21	1.62		271+245	19	1.36		271+226+W	34	2.27		W+245	25	3.13	
					1.62				1.36				2.07				1.88
		Auto				Auto	10			Auto	11			Auto	4		
		Auto(Conge sted)	13			Auto(Conge sted)	14			Auto(Conge sted)	15			Auto(Conge sted)	8		
	EV	W+241	28	2.80		W+245	27	2.70		W+241+226 +W	53	4.82		W+245	25	7.25	
		271	18	1.80		W+226	27	2.70		W+245+W	38	3.45		W+241	14	3.50	
		W+249	28	2.80		W+241+226	54	5.40		W+226+W	41	3.82		W	28	7.00	
					1.80				2.70				3.45				3.50
		Auto	10			Auto	10			Auto	11			Auto	4		
		Auto(Conge sted)				Auto(Conge sted)	14			Auto(Conge sted)	15			Auto (Congested)	8		
Newcastle	AM	W+246	48	2.09		W+271+245	51	2.83		W+271+245 +BL	63	2.86					
Cougar Ridge Elementary School		W+271	41	1.78		W+271+226	54	3.00		W+271+245 +W	64	2.91		210	17	1.42	
164th Ave SE & SE 46th Way		210+241	55	2.39		210+245	1h	3.33		210+245+W	58	2.64		W+246	31	2.58	
					1.78				2.83				2.64				1.42
		Auto				Auto	14			Auto	15			Auto	9		
		Auto(Conge sted)	23			Auto(Conge sted)	18			Auto(Conge sted)	22			Auto(Conge sted)	12		
	MD					W+271+221	51	3.64		W+271+245 +BL	66	4.40					
		W+246	53	2.79		W+271+245	56	3.64		W+271+245 +W	68	4.53		W+246	39	4.33	
		W+271	50	2.63		W+246+245	63	3.64		W+246+BL	73	4.87		W+271+240	33	3.67	
					2.63				3.64				4.40				3.67
		Auto	19			Auto	14			Auto	15			Auto	9		
		Auto(Conge sted)				Auto(Conge sted)	18			Auto(Conge sted)	22			Auto(Conge sted)	12		
	PM									W+271+245 +W	68	3.09		W+271+241	40	3.33	
		W+246	43	1.87		W+246+245	53	3.17		W+271+BL	79	3.59		W+246	33	2.75	
		W+271	50	2.17		W+271+245	56	3.17		W+271+221 +250	75	3.41		W+271+240	54	4.50	
					1.87				3.17				3.09				2.75
		Auto				Auto	14			Auto	15			Auto	9		
		Auto(Conge sted)	23			Auto(Conge sted)	18			Auto(Conge sted)	22			Auto(Conge sted)	12		
	EV									W+271+245 +BL	73	4.87		W	58	6.44	
		W+271	45	2.37		W+271+245	55	3.93		W+271+BL	74	4.93		W+271+245	48	5.33	
					2.37				3.93				4.53				4.89
		Auto	19			Auto	14			Auto	15			Auto	9		
		Auto(Conge sted)				Auto(Conge sted)	18			Auto(Conge sted)	22			Auto(Conge sted)	12		

	Service Period	Eastgate Eastgate Park & Ride 140th Ave SE & SE 32nd St				Bridle Trails N. Bellevue Community Center 148th Ave NE & NE 43rd St				Richards Valley Woodridge Elementary School 123rd Ave SE & SE 20th St				Somerset Somerset Elementary School Somerset Blvd SE & 143rd Ave SE			
Activity Centers		Route	Travel Time	Ratio	Low Ratio	Route	Travel Time	Ratio	Low Ratio	Route	Travel Time	Ratio	Low Ratio	Route	Travel Time	Ratio	Low Ratio
Eastgate	AM	W	21	4.20		271+221	35	2.19									
S. Bellevue Community Center		W+245	16+3	3.60		W+221	40	2.50		246	13	1.18		210+W	21	3.00	
150th Ave SE & SE Newport Way		271+W	4+8	2.40		246+BL	58	3.63		210+W	37	3.36		246	5	0.71	
					2.40				2.19				1.82				0.71
		Auto	4			Auto	12			Auto	10			Auto	4		
		Auto(Congested)	5			Auto(Congested)	16			Auto(Congested)	11			Auto (Congested)	7		
	MD	271+W	8	2.00						246	17	1.70		W+241+W	25	6.25	
		W	21	5.25		W+221	43	3.58		271+240+W	43	4.30		246	5	1.25	
		W+245	19	4.75		271+221	41	3.42		W+241+W	41	4.10		W	28	7.00	
					2.00				3.42	Auto			1.70				1.25
		Auto	4			Auto	12			Auto	10			Auto	4		
		Auto(Congested)	5			Auto(Congested)	16			Auto(Congested)	11			Auto (Congested)	7		
	PM	271+W	8	1.60		W+221	44	2.75									
		W	21	4.20		271+269	83	5.19		246	17	1.55		W+241+W	24	3.43	
		W+245	19	3.80		W+245+BL	52	3.25		W+241+W	41	3.73		246	5	0.71	
					1.60				2.75	Auto			1.54				0.71
		Auto	4			Auto	12			Auto	10			Auto	4		
		Auto(Congested)	5			Auto(Congested)	16			Auto(Congested)	11			Auto (Congested)	7		
	EV	W	21	5.25		W+221	39	3.25		W+241+W	40	4.00					
		271+W	8	2.00		W+241+BL	65	5.42		271+240+W	38	3.80		W+241+W	24	6.00	
		W+241	13	4.50		W+245+W	53	4.42		W+271+W	54	5.40		246	24	6.00	
		Auto			2.00				3.25	Auto			3.80				6.00
			4			Auto	12			Auto	10			Auto	4		
		Auto(Congested)	5			Auto(Congested)	16			Auto(Congested)	11			Auto (Congested)	7		
Newcastle	AM	W+271	28	2.80										W+246	27	3.38	
Cougar Ridge Elementary School		W+246	42	4.20		W+271+245 +BL	53	2.41		210	43	2.53		210+W	27	3.38	
164th Ave SE & SE 46th Way		210+W	26	2.60		W+271+221	62	2.82		W+246	36	2.12		W	49	6.13	
					2.60				2.41				2.12				3.38
		Auto	9			Auto	16			Auto	14			Auto	6		
		Auto(Congested)	10			Auto(Congested)	22			Auto(Congested)	17			Auto (Congested)	8		
	MD													W+246	28	4.67	
		W+271	29	3.22		W+271+221	60	3.75		W+271+246	48	3.43		W+271+246	36	6.00	
		W+246+245	43	4.78		W+246+BL	85	5.31		W+246	37	2.64		W	49	8.17	
					3.22				2.72				2.64				4.67
		Auto	9			Auto	16			Auto	14			Auto	6		
		Auto (Congested)	10			Auto(Congested)	22			Auto(Congested)	17			Auto (Congested)	8		
	PM					W+271+221	70	3.18		W+246	39	2.29		W+246	28	2.80	
		W+246	42	4.20		W+271+245 +242	70	3.18		W+271+246	57	3.35		W+271+246	36	3.60	
		W+271	31	3.10		W+271+245 +B	17+1h3m	3.64		W+271+240 +W	71	4.18		W	49	4.90	
					3.10				3.18	Auto			2.29				2.80
		Auto	9			Auto	16				14			Auto	8		
		Auto(Congested)	10			Auto(Congested)	22				17			Auto (Congested)	10		
	EV	W	56	6.22		W+271+221	74	4.63		W+271+240	57	4.07		W+271+W	47	7.83	
		W+271	29	3.22		W+271+BL	73	4.56		W+271+240 +W	41	3.64		W	49	8.17	
					3.22	Auto			4.56				3.64				7.83
		Auto	9			Auto	16			Auto	14			Auto	6		
		Auto(Congested)	10			Auto(Congested)	22			Auto(Congested)	17			Auto (Congested)	8		

	Service Period	Neighborhoods															
		Northwest Bellevue Northtowne Shopping Center 104th Ave NE & NE 28th Pl				Northeast Bellevue Bellevue Youth Theater Northup Way & 168th Ave NE				East Bellevue Lake Hills Shopping Center 156th Ave SE & Lake Hills Blvd				Southwest Bellevue Enatai Elementary School 104th Ave SE & SE 22nd St			
Activity Centers		Route	Travel Time	Ratio	Low Ratio	Route	Travel Time	Ratio	Low Ratio	Route	Travel Time	Ratio	Low Ratio	Route	Travel Time	Ratio	Low Ratio
Eastgate	AM	246+W	44	2.75		246+226	36	2.12		246+226	26	3.71		246+241+W	37	2.64	
S. Bellevue Community Center		W+241+249	48	3.00		271+226	43	2.53		271+226	33	4.71		W+241+W	36	2.57	
150th Ave SE & SE Newport Way		271+243	1h10m	4.38		W+226	36	2.12		271+221+W	32	4.57		246+W	45	3.21	
					3.00				2.12				3.71				2.57
		Auto	13			Auto	12			Auto	6			Auto	9		
		Auto (Congested)	16			Auto (Congested)	17			Auto (Congested)	7			Auto (Congested)	14		
	MD					271+226	38	3.17		271+226	37	6.17		W+241+249	36	4.00	
		W+241+249	51	3.92		W+226	63	5.25		271+221+W	37	6.17		W+241+W	36	4.00	
		271+249	53	4.08		271+221+W	47	3.92		W+226	18	3.00		271+241+W	60	6.67	
					3.92								3.00				4.00
		Auto	13			Auto	12			Auto	6			Auto	9		
		Auto (Congested)	16			Auto (Congested)	17			Auto (Congested)	7			Auto (Congested)	14		
	PM	246+W	51	3.19		W+226	38	2.24		W+226	37	5.29					
		W+241+249	71	4.44		W+241+226	63	3.71		W+221+W	37	5.29		246+241+W	50	3.57	
		W+271+249	60	3.75		W+221+W	47	2.76		W+245+W	27	3.86		W+241+W	38	2.71	
					3.19				2.24				3.86				2.71
		Auto	13			Auto	12			Auto	6			Auto	9		
		Auto (Congested)	16			Auto (Congested)	17			Auto (Congested)	7			Auto (Congested)	14		
	EV					W+221+W	44	3.67		W+221+W	37	6.17					
		W+241+226	52	4.00		W+226	32	2.67		W+226	25	4.17		W+554+550 +W	57	6.33	
		271+226	22	1.69		W+245+W	52	4.33		W+245+W	39	6.50		W+241+W	35	3.89	
					1.69				2.67				4.17				3.89
		Auto	13			Auto	12			Auto	6			Auto	9		
		Auto (Congested)	16			Auto (Congested)	17			Auto (Congested)	7			Auto (Congested)	14		
Newcastle	AM	W+246+249	66	3.00		W+271+226	60	2.86		210+211+24 9	55	3.44		210+211+24 9	55	3.44	
Cougar Ridge Elementary School		W+26+W	67	3.05		W+246+226	58	2.76		210+241+W	58	3.63		210+241+W	58	3.63	
164th Ave SE & SE 46th Way		210+241+24 9	71	3.23		210	68	3.24		210+211+W	50	3.13		210+211+W	50	3.13	
					3.00				2.76				3.13				3.13
		Auto	17			Auto	15			Auto	13			Auto	13		
		Auto (Congested)	22			Auto (Congested)	21			Auto (Congested)	16			Auto (Congested)	16		
	MD					W+271+226	67	4.47		W+271+241 +W	80	6.15		W+271+241 +W	80	6.15	
		W+226+249	65	3.82		W+271+226	67	4.47		W+271+249	92	7.08		W+271+249	92	7.08	
		W+271+249	66	3.88		W+271+249	70	4.67		W+271+240 +W	74	5.69		W+271+240 +W	74	5.69	
					3.82				4.47				5.69				5.69
		Auto	17			Auto	15			Auto	13			Auto	13		
		Auto (Congested)	22			Auto (Congested)	21			Auto (Congested)	16			Auto (Congested)	16		
	PM					W+271+226	71	3.38		W+271+241 +W	63	3.94		W+271+241 +W	63	3.94	
		W+226+W	73	3.32		W+271+221	74	3.52		W+271+249	78	4.88		W+271+249	78	4.88	
		W+271+249	67	3.05		W+271+226	87	4.14		W+246+241 +W	72	4.50		W+246+241 +W	72	4.50	
					2.64				3.38				3.94				3.94
		Auto	17			Auto	15			Auto	13			Auto	13		
		Auto (Congested)	22			Auto (Congested)	21			Auto (Congested)	16			Auto (Congested)	16		
	EV					W+271+221	74	3.52		W+271+554 +550+W	90	6.92		W+271+554 +550+W	90	6.92	
		W+271+226	103	6.06		W+271+245	75	3.57		W+271+241 +W	68	5.23		W+271+241 +W	68	5.23	
		W+271+535 +235+W	108	6.35		W+271+221	73	3.48		W+271+240 +W	66	5.08		W+271+240 +W	66	5.08	
					6.06				3.48				5.08				5.08
		Auto	17			Auto	15			Auto	13			Auto	13		
		Auto (Congested)	22			Auto (Congested)	21			Auto (Congested)	16			Auto (Congested)	16		

	Service Period	Wilburton Sammamish High School 140th Ave SE & SE 1st St				Newport Hills Newport Hills Shopping Center 119th Ave SE & SE 58th St				Eastgate S. Bellevue Community Center 150th Ave SE & SE Newport Way				Newcastle Cougar Ridge Elementary School 164th Ave SE & SE 46th Way			
Activity Centers		Route	Travel Time	Ratio	Low Ratio	Route	Travel Time	Ratio	Low Ratio	Route	Travel Time	Ratio	Low Ratio	Route	Travel Time	Ratio	Low Ratio
Eastgate	AM	246+245	21	2.10		210+240	24	2.40						246+W	28	5.60	
S. Bellevue Community Center		271+W	30	3.00		246+240	27	2.70						W	36	7.20	
150th Ave SE & SE Newport Way		W+245	26	2.60		W+241+240	27	2.70						271+W	29	5.80	
					2.10				2.40								5.60
		Auto	8			Auto	8							Auto	5		
		Auto (Congested)	10			Auto (Congested)	10							Auto (Congested)			
	MD	271+245	31	3.88													
		271+W	30	3.75		W+241+240	26	3.25						W	36	7.20	
		W+245	26	3.25		271+240	28	3.50						271+W	29	5.80	
					3.25				3.25								5.60
		Auto	8			Auto	8							Auto			
		Auto (Congested)	10			Auto (Congested)	10							Auto (Congested)			
	PM	W+241+240	27	2.70		W+241+240	35	3.50									
		271+24	32	3.20		271+240	41	4.10						W	29	5.80	
		246+240	31	3.10		246+240	51	5.10						271+W	6	1.20	
					2.70				3.50								1.20
		Auto	8			Auto	8							Auto	5		
		Auto (Congested)	10			Auto (Congested)	10							Auto (Congested)			
	EV					W+241+240	73	9.13									
		W+271+W	33	4.13		271+240	34	4.25						W	36	7.20	
		W+245	26	3.25		W+240	31	3.88						271+W	29	5.80	
					3.25				3.88								5.80
		Auto	8			Auto	8							Auto	5		
		Auto (Congested)	10			Auto (Congested)	10							Auto (Congested)			
Newcastle	AM	W+271+245	45	2.25		W+246+240	35	2.69		210	6	1.20					
Cougar Ridge Elementary School		W+271+W	50	2.50		210+240	48	3.69		W+271	19	3.80					
164th Ave SE & SE 46th Way		210+245	54	2.70		W+271+240	46	3.54		W	30	6.00					
					2.25				2.69				1.20				
		Auto	13			Auto	12			Auto	4						
		Auto (Congested)	20			Auto (Congested)	13			Auto (Congested)	5						
	MD	W+271+245	50	3.85													
		W+271+W	50	3.85		W+271+240	47	3.92		W	30	7.50					
		W+246+245	57	4.38		W+246+240	69	5.75		W+271	19	4.75					
					3.85				3.92				4.75				
		Auto	13			Auto	12			Auto	4						
		Auto (Congested)	20			Auto (Congested)	13			Auto (Congested)	5						
	PM	W+271+245	50	2.50													
		W+271+W	52	2.60		W+271+240	58	4.46		W	30	6.00					
		W+246+245	46	2.30		W+246+240	72	5.54		W+271	17	3.40					
					2.30				4.46				3.80				
		Auto	13			Auto	12			Auto	4						
		Auto (Congested)	20			Auto (Congested)	13			Auto (Congested)	5						
	EV	W+271+245	49	3.77						W	30	7.50					
		W+271+W	46	3.54		W+271+240	58	4.83		W+271	19	4.75					
					3.62				4.83				4.75				
		Auto	13			Auto	12			Auto	4						
		Auto (Congested)	20			Auto (Congested)	13			Auto (Congested)	5						

	Service Period	Activity Centers															
		Downtown Bellevue Bellevue Transit Center 108th Ave NE & NE 6th St				Crossroads Crossroads Mall 156th Ave NE & NE 10th St				Overlake Overlake Park & Ride Overlake P&R				Factoria Factoria Square Mall Factoria Blvd SE & SE 40th Ln			
Activity Centers		Route	Travel Time	Ratio	Low Ratio	Route	Travel Time	Ratio	Low Ratio	Route	Travel Time	Ratio	Low Ratio	Route	Travel Time	Ratio	Low Ratio
Downtown Bellevue Bellevue Transit Center 108th Ave NE & NE 6th St	AM					B-Line	15	1.36		B-Line	13	1.30		240	19	1.90	
										B-Line	13	1.30		241	12	1.20	
										B-Line	13	1.30		240	19	1.90	
									1.36								
						Auto	11			Auto	10			Auto	10		
						Auto (Congested)	13			Auto (Congested)	11			Auto (Congested)	12		
	MD					B-Line	17	1.55		B-Line	16	1.60		240	19	1.90	
										B-Line	16	1.60		241	14	1.40	
										B-Line	16	1.60		240	19	1.90	
									1.55								
						Auto	11			Auto	10			Auto	10		
						Auto (Congested)	13			Auto (Congested)	11			Auto (Congested)	12		
	PM					B-Line	17	1.55		B-Line	16	1.60		240	19	1.90	
										B-Line	16	1.60		241	12	1.20	
										B-Line	16	1.60		240	19	1.90	
									1.55								
						Auto	11			Auto	10			Auto	10		
						Auto (Congested)	13			Auto (Congested)	11			Auto (Congested)	12		
	EV					B-Line	14	1.27		B-Line	13	1.30		240	17	1.70	
										B-Line	13	1.30		241	12	1.20	
										B-Line	13	1.30		240	17	1.70	
									1.27								
						Auto	11			Auto	10			Auto	10		
						Auto (Congested)	13			Auto (Congested)	11			Auto (Congested)	12		
Crossroads Crossroads Mall 156th Ave NE & NE 10th St	AM	B-Line	22	2.20						B-Line	6	1.20		245	20	1.67	
										245	12	2.40		226+240	28	2.33	
														245	20	1.67	
					2.20								1.20				1.67
		Auto	10							Auto	5			Auto	12		
		Auto (Congested)								Auto (Congested)				Auto (Congested)	13		
	MD	B-Line	22	2.20						B-Line	6	1.20		245	22	1.83	
										245	14	2.80		226+240	28	2.33	
														245	22		
					2.20								1.20				1.83
		Auto	10							Auto	5			Auto	12		
		Auto (Congested)								Auto (Congested)				Auto (Congested)	13		
	PM	B-Line	23	2.30						B-Line	7	1.40		245	22	1.83	
										245	14	2.80		226+240	28	2.33	
														245	21	1.75	
					2.30								1.40				1.75
		Auto	10							Auto	5			Auto	12		
		Auto (Congested)								Auto (Congested)				Auto (Congested)	13		
	EV	B-Line	18	1.80						B-Line	5	1.00		245	20	1.67	
										245	10	2.00		245	20	1.67	
														245	20	1.67	
					1.80								1.00				1.67
		Auto	10							Auto	5			Auto	12		
		Auto (Congested)								Auto (Congested)				Auto (Congested)	13		

	Service Period	Eastgate Eastgate Park & Ride 140th Ave SE & SE 32nd St				Bridle Trails N. Bellevue Community Center 148th Ave NE & NE 43rd St				Richards Valley Woodridge Elementary School 123rd Ave SE & SE 20th St				Somerset Somerset Elementary School Somerset Blvd SE & 143rd Ave SE			
Activity Centers		Route	Travel Time	Ratio	Low Ratio	Route	Travel Time	Ratio	Low Ratio	Route	Travel Time	Ratio	Low Ratio	Route	Travel Time	Ratio	Low Ratio
Downtown Bellevue	AM	240	17	1.55		B-Line	25	3.13		240	28	3.50		246	23	1.77	
Bellevue Transit Center		241	23	2.09						560	39	4.88		240+246	45	3.46	
108th Ave NE & NE 6th St										271	34	4.25		241+246	34	2.62	
					1.55				3.13				3.50				1.77
		Auto	11			Auto	8			Auto	8			Auto	13		
		Auto (Congested)				Auto (Congested)	10			Auto (Congested)	9			Auto (Congested)	17		
	MD	240	17	1.55		B-Line	27	3.38		240	29	3.63		241	46	3.54	
		271	27	2.45						271	35	4.38					
		241	25	2.27													
					1.55				3.38				3.63				3.54
		Auto	11			Auto	8			Auto	8			Auto	13		
		Auto (Congested)				Auto (Congested)	10			Auto (Congested)	9			Auto (Congested)	17		
	PM	240	17	1.55		B-Line	27	3.38		240	29	3.63		241	43	3.31	
		271	27	2.45						271	35	4.38					
		241	23	2.09													
					1.55				3.38				3.63				3.31
		Auto	11			Auto	8			Auto	8			Auto	13		
		Auto (Congested)				Auto (Congested)	10			Auto (Congested)	9			Auto (Congested)	17		
	EV	240	15	1.36		B-Line	21	2.63		240	28	3.50		241 + Walk	43	3.31	
		241	22	2.00						560	39	4.88		271 + Walk	62	4.77	
		271	25	2.27						271	34	4.25					
					1.36				2.63				3.50				3.31
		Auto	11			Auto	8			Auto	8			Auto	13		
		Auto (Congested)				Auto (Congested)	10			Auto (Congested)	9			Auto (Congested)	17		
Crossroads	AM	245	14	1.56		221	13	1.86		245	48	4.36		245+241	55	4.23	
Crossroads Mall		226	14	1.56		245+221	27	3.86		226+240	47	4.27		226+241	73	5.62	
156th Ave NE & NE 10th St		245	14	1.56		B-Line	21			245	48	4.36		245+241	53	4.08	
					1.56				1.86				4.27				4.08
		Auto	9			Auto	7			Auto	11			Auto	13		
		Auto (Congested)	11			Auto (Congested)	10			Auto (Congested)	13			Auto (Congested)	16		
	MD	245	15	1.67		221	14	2.00		245	49	4.45		245+271	51	3.92	
		226	15	1.67		245	25	3.57		226+240	47	4.27		226+241	78	6.00	
		245	15	1.67		B-Line	21	3.00		B-Line+240	67	6.09		245+271	51	3.92	
					1.67				2.00				4.27				3.92
		Auto	9			Auto	7			Auto	11			Auto	13		
		Auto (Congested)	11			Auto (Congested)	10			Auto (Congested)	13			Auto (Congested)	16		
	PM	245	15	1.67		221	14	2.00		245	49	4.45		245+271	52	4.00	
		226	15	1.67		245	25	3.57		226+240	47	4.27		266+241	75	5.77	
		245	15	1.67		B-Line	21	3.00		B-Line+240	67	6.09		245+271	52	4.00	
					1.67				2.00				4.45				4.00
		Auto	9			Auto	7			Auto	11			Auto	13		
		Auto (Congested)	11			Auto (Congested)	10			Auto (Congested)	13			Auto (Congested)	16		
	EV	245	14	1.56		B-Line	17	2.43		245	48	4.36		245+241	62	4.77	
		245	14	1.56		221	13	1.86		B-Line+271	59	5.36		254+271	51	3.92	
		226	14	1.56		B-Line	17	2.43		B-Line+240	62	5.64		245+241	62	4.77	
					1.56				1.86				4.36				3.92
		Auto	9			Auto	7			Auto	11			Auto	13		
		Auto (Congested)	11			Auto (Congested)	10			Auto (Congested)	13			Auto (Congested)	16		

	Service Period	Neighborhoods															
		Northwest Bellevue Northtowne Shopping Center 104th Ave NE & NE 28th Pl				Northeast Bellevue Bellevue Youth Theater Northup Way & 168th Ave NE				East Bellevue Lake Hills Shopping Center 156th Ave SE & Lake Hills Blvd				Southwest Bellevue Enatai Elementary School 104th Ave SE & SE 22nd St			
Activity Centers		Route	Travel Time	Ratio	Low Ratio	Route	Travel Time	Ratio	Low Ratio	Route	Travel Time	Ratio	Low Ratio	Route	Travel Time	Ratio	Low Ratio
Downtown Bellevue	AM	249	6	1.50		226+ Walk	20	1.67		226	27	2.45		249	7	1.40	
Bellevue Transit Center										240+226	45	4.09		241	16	3.20	
108th Ave NE & NE 6th St														560+249	24	4.80	
					1.50				1.67				2.45				1.40
		Auto	4			Auto	12			Auto	11			Auto	5		
		Auto (Congested)	5			Auto (Congested)	13			Auto (Congested)	14			Auto (Congested)	8		
	MD	249	7	1.75		B-line + 226	31	2.58		226	27	2.45		249	7	1.40	
						226	21	1.75		271+226	38	3.45		241	17	3.40	
														560+249	23	4.60	
					1.75				1.75				2.45				1.40
		Auto	4			Auto	12			Auto	11			Auto	5		
		Auto (Congested)	5			Auto (Congested)	13			Auto (Congested)	14			Auto (Congested)	8		
	PM	249	6	1.50		B-Line + 226	31	2.58		226	27	2.45		550	23	4.60	
		234+249	33	8.25		226	21	1.75		271+226	38	3.45		241	16	3.20	
		Walk	33	8.25		B-Line	31	2.58						249	7	1.40	
					1.50				1.75				2.45				1.40
		Auto	4			Auto	12			Auto	11			Auto	5		
		Auto (Congested)	5			Auto (Congested)	13			Auto (Congested)	14			Auto (Congested)	8		
	EV	235+ Walk	26	6.50		B-Line	32	2.67		B-Line+245	27	2.45		249	7	1.40	
		Walk	33	8.25		B-Line	32	2.67		B-Line	30	2.73		241	16	3.20	
						226	18	1.50		226	24	2.18		550	20	4.00	
					6.50				1.50				2.18				1.40
		Auto	4			Auto	12			Auto	11			Auto	5		
		Auto (Congested)	5			Auto (Congested)	13			Auto (Congested)	14			Auto (Congested)	8		
Crossroads	AM	B-Line+249	34	2.83		226	8	2.00		226	6	2.00		B-Line+560+249	46	3.29	
Crossroads Mall		B-Line+249	28	2.33		226	8	2.00		226	6	2.00		B_line+249	34	2.43	
156th Ave NE & NE 10th St		221+249	32	2.67		226	9	2.25		226	6	2.00		226+241	48	3.43	
					2.33				2.00				2.00				2.43
		Auto	12			Auto	4			Auto	3			Auto	14		
		Auto (Congested)	13			Auto (Congested)	5			Auto (Congested)				Auto (Congested)	16		
	MD	245+249	43	3.58		226	9	2.25		226	6	2.00		B-Line+249	38	2.71	
		B-Line+249	33	2.75		226	9	2.25		226	6	2.00		226+241	49	3.50	
		249	40	3.33		226	9	2.25		226	6	2.00		B-line+249	38	2.71	
					2.75				2.25				2.00				2.71
		Auto	12			Auto	4			Auto	3			Auto	14		
		Auto (Congested)	13			Auto (Congested)	5			Auto (Congested)				Auto (Congested)	16		
	PM	B-Line+249	33	2.75		226	9	2.25		226	6	2.00		B-Line+249	38	2.71	
		245+249	44	3.67		226	9	2.25		226	6	2.00		226+241	48	3.43	
		221+249	44	3.67		226	9	2.25		226	6	2.00		B-Line+249	38	2.71	
					2.75				2.25				2.00				2.71
		Auto	12			Auto	4			Auto	3			Auto	14		
		Auto (Congested)	13			Auto (Congested)	5			Auto (Congested)				Auto (Congested)	16		
	EV	245+235	61	5.08		226	8	2.00		245	11	3.67		B_line+550	41	2.93	
		221+545	67	5.58		245	23	5.75		Walk	20	6.67		B-Line+550	41	2.93	
		B-Line+550	52	4.33		221	20	5.00		245	11	3.67		B-Line+241	50	3.57	
					4.33				2.00				3.67				2.93
		Auto	12			Auto	4			Auto	3			Auto	14		
		Auto (Congested)	13			Auto (Congested)	5			Auto (Congested)				Auto (Congested)	16		

	Service Period	Wilburton Sammamish High School 140th Ave SE & SE 1st St				Newport Hills Newport Hills Shopping Center 119th Ave SE & SE 58th St				Eastgate S. Bellevue Community Center 150th Ave SE & SE Newport Way				Newcastle Cougar Ridge Elementary School 164th Ave SE & SE 46th Way			
Activity Centers		Route	Travel Time	Ratio	Low Ratio	Route	Travel Time	Ratio	Low Ratio	Route	Travel Time	Ratio	Low Ratio	Route	Travel Time	Ratio	Low Ratio
Downtown Bellevue	AM	B-Line	18	2.57		240	26	2.36		241	29	3.22		271	56	4.00	
Bellevue Transit Center		B-Line	18	2.57		240	26	2.36		271	28	3.11					
108th Ave NE & NE 6th St					2.57				2.36				3.11				4.00
		Auto	7			Auto	11			Auto	9			Auto	14		
		Auto (Congested)	10			Auto (Congested)	14			Auto (Congested)	14			Auto (Congested)	19		
	MD	B-Line	20	2.86		240	26	2.36		271	30	3.33		271	58	4.14	
										241	31	3.44					
					2.86				2.36				3.33				4.14
		Auto	7			Auto	11			Auto	9			Auto	14		
		Auto (Congested)	10			Auto (Congested)	14			Auto (Congested)	14			Auto (Congested)	19		
	PM	B-Line	20	2.86		240	26	2.36		271	30	3.33		271	58	4.14	
										241	29	3.22					
					2.86				2.36				3.22				4.14
		Auto	7			Auto	11			Auto	9			Auto	14		
		Auto (Congested)	10			Auto (Congested)	14			Auto (Congested)	14			Auto (Congested)	19		
	EV	B-Line	18	2.57		240	23	2.09		271	28	3.11		271	56	4.00	
										226	48	5.33					
					2.57				2.09				3.11				4.00
		Auto	7			Auto	11			Auto	9			Auto	14		
		Auto (Congested)	10			Auto (Congested)	14			Auto (Congested)	14			Auto (Congested)	19		
Crossroads	AM	245	5	1.00		226+240	35	2.33		245	30	3.33		245+271	51	3.64	
Crossroads Mall		B-line	18	3.60						226	29	3.22					
156th Ave NE & NE 10th St										245+271	23	2.56					
					1.00				2.33				2.56				3.64
		Auto	5			Auto	15			Auto	9			Auto	14		
		Auto (Congested)				Auto (Congested)	18			Auto (Congested)	10			Auto (Congested)	17		
	MD	245	6	1.20		226+240	35	2.33		245+271	23	2.56		245+271	51	3.64	
										226	30	3.33					
					1.20				2.33				2.56				3.64
		Auto	5			Auto	15			Auto	9			Auto	14		
		Auto (Congested)				Auto (Congested)	18			Auto (Congested)	10			Auto (Congested)	17		
	PM	245	6	1.20		226+240	35	2.33		245+271	24	2.67		245+271	52	3.71	
										226	30	3.33					
					1.20				2.33				2.67				3.71
		Auto	5			Auto	15			Auto	9			Auto	14		
		Auto (Congested)				Auto (Congested)	18			Auto (Congested)	10			Auto (Congested)	17		
	EV	245	5	1.00		245+240	42	2.80		245	30	3.33		245+271	51	3.64	
		B-line	18	3.60		B-line+240	57	3.80		245+271	23	2.56		B-line+271	81	5.79	
										226	29	3.22					
					1.00				2.80				2.56				3.64
		Auto	5			Auto	15			Auto	9			Auto	14		
		Auto (Congested)				Auto (Congested)	18			Auto (Congested)	10			Auto (Congested)	17		

	Service Period	Activity Centers															
		Downtown Bellevue Bellevue Transit Center 108th Ave NE & NE 6th St				Crossroads Crossroads Mall 156th Ave NE & NE 10th St				Overlake Overlake Park & Ride Overlake P&R				Factoria Factoria Square Mall Factoria Blvd SE & SE 40th Ln			
Activity Centers		Route	Travel Time	Ratio	Low Ratio	Route	Travel Time	Ratio	Low Ratio	Route	Travel Time	Ratio	Low Ratio	Route	Travel Time	Ratio	Low Ratio
Overlake Overlake Park & Ride Overlake P&R	AM	B-line	18	2.00		B-line	4	1.00						245	32	2.29	
		249	23	2.56										226+241	37	2.64	
					2.00				1.00								2.29
		Auto	9			Auto	4							Auto	14		
		Auto (Congested)	12			Auto (Congested)								Auto (Congested)	15		
	MD	B-line	23	2.56		B-line	5	1.25						245	31	2.21	
		249	25	2.78										226+240	45	3.21	
														226+241	41	2.93	
					2.56				1.25								2.21
		Auto	9			Auto	4							Auto	14		
		Auto (Congested)	12			Auto (Congested)								Auto (Congested)	15		
	PM	B-line	23	2.56		B-line	5	1.25						245	34	2.43	
		249	25	2.78										226+241	39	2.79	
					2.56				1.25								2.43
		Auto	9			Auto	4							Auto	14		
		Auto (Congested)	12			Auto (Congested)								Auto (Congested)	15		
	EV	249	23	2.56		B-line	4	1.00						245	32	2.29	
		B-line	18	2.00										249+241	42	3.00	
					2.00				1.00								2.29
		Auto	9			Auto	4							Auto	14		
		Auto (Congested)	12			Auto (Congested)								Auto (Congested)	15		
Factoria Factoria Square Mall Factoria Blvd SE & SE 40th Ln	AM	241	15	1.67		245	20	1.43		245	29	2.23					
						240+221	27	1.93									
						245	21	1.50									
					1.67				1.43				2.23				
		Auto	9			Auto	14			Auto	13						
		Auto (Congested)	11			Auto (Congested)				Auto (Congested)	14						
	MD	241	16	1.78		245	21	1.50		245	30	2.31					
		240	22	2.44													
					1.78				1.50				2.31				
		Auto	9			Auto	14			Auto	13						
		Auto (Congested)	11			Auto (Congested)				Auto (Congested)	14						
	PM	241	16	1.78		245	21	1.50		245	30	2.31					
		240	22	2.44													
					1.78				1.50				2.31				
		Auto	9			Auto	14			Auto	13						
		Auto (Congested)	11			Auto (Congested)				Auto (Congested)	14						
	EV	240	19	2.11		245	20	1.43		245	28	2.15					
		241	15	1.67						241	44	3.38					
					1.67				1.43				2.15				
		Auto	9			Auto	14			Auto	13						
		Auto (Congested)	11			Auto (Congested)				Auto (Congested)	14						

	Service Period	Eastgate Eastgate Park & Ride 140th Ave SE & SE 32nd St				Bridle Trails N. Bellevue Community Center 148th Ave NE & NE 43rd St				Richards Valley Woodridge Elementary School 123rd Ave SE & SE 20th St				Somerset Somerset Elementary School Somerset Blvd SE & 143rd Ave SE			
Activity Centers		Route	Travel Time	Ratio	Low Ratio	Route	Travel Time	Ratio	Low Ratio	Route	Travel Time	Ratio	Low Ratio	Route	Travel Time	Ratio	Low Ratio
Overlake	AM	245	26	2.36		B-Line	11	2.75		245	60	4.62		245+241	67	4.47	
Overlake Park & Ride		226	27	2.45						B-Line+271	62	4.77		226+241	68	4.53	
Overlake P&R		221	29	2.64						249+240	59	4.54		245+241	65	4.33	
					2.36				2.75				4.54				4.47
		Auto	11			Auto	4			Auto	13			Auto	15		
		Auto (Congested)	14			Auto (Congested)				Auto (Congested)				Auto (Congested)	18		
	MD	245	25	2.27		B-Line	11	2.75		B-line+245	59	4.54		B-line+245+271	61	4.07	
		226	32	2.91						226+240	64	4.92		B-Line+226+241	72	4.80	
										249+240	61	4.69					
					2.27				2.75				4.54				4.07
		Auto	11			Auto	4			Auto	13			Auto	15		
		Auto (Congested)	14			Auto (Congested)				Auto (Congested)				Auto (Congested)	18		
	PM	245	28	2.55		B-Line	11	2.75		245	62	4.77		245+271	65	4.33	
		226	32	2.91						B-line+271	68	5.23		B-Line+226+241	70	4.67	
										226+240	64	4.92					
					2.55				2.75				4.77				4.33
		Auto	11			Auto	4			Auto	13			Auto	15		
		Auto (Congested)	14			Auto (Congested)				Auto (Congested)				Auto (Congested)	18		
	EV	245	26	2.36		B-Line	8	2.00		245	60	4.62		249+241	73	4.87	
		221	30	2.73						B-Line+271	62	4.77		245+271	64	4.27	
										B-Line+240	65	5.00		B-Line+241	80	5.33	
					2.36				2.00				4.62				4.27
		Auto	11			Auto	4			Auto	13			Auto	15		
		Auto (Congested)	14			Auto (Congested)				Auto (Congested)				Auto (Congested)	18		
Factoria	AM	241	11	2.75		240+221	35	2.33		240	28	4.67		241	31	5.17	
Factoria Square Mall		240	6	1.50		245	39	2.60		241	27	4.50		Walk	44	7.33	
Factoria Blvd SE & SE 40th Ln		245	8	2.00						245	30	5.00					
					1.50				2.33				4.50				5.17
		Auto	4			Auto	15			Auto	6			Auto	6		
		Auto (Congested)	5			Auto (Congested)				Auto (Congested)				Auto (Congested)	8		
	MD	241	12	3.00		240+221	37	2.47		240	28	4.67		241	32	5.33	
		240	6	1.50		245	40	2.67		245	30	5.00		Walk	44	7.33	
		245	8	2.00													
					1.50				2.47				4.67				5.33
		Auto	4			Auto	15			Auto	6			Auto	6		
		Auto (Congested)	5			Auto (Congested)				Auto (Congested)				Auto (Congested)	8		
	PM	241	11	2.75		240+221	38	2.53		240	28	4.67		241	31	5.17	
		240	6	1.50		245	40	2.67		245	30	5.00		Walk	44	7.33	
		245	8	2.00													
					1.50				2.53				4.67				5.17
		Auto	4			Auto	15			Auto	6			Auto	6		
		Auto (Congested)	5			Auto (Congested)				Auto (Congested)				Auto (Congested)	8		
	EV	240	6	1.50		245	37	2.47		240	27	4.50		Walk	44	7.33	
		245	7	1.75		241+B-Line	52	3.47		245	29	4.83		240+241	43	7.17	
		241	11	2.75						241	27	4.50		241	31	5.17	
					1.50				2.47				4.50				5.17
		Auto	4			Auto	15			Auto	6			Auto	6		
		Auto (Congested)	5			Auto (Congested)				Auto (Congested)				Auto (Congested)	8		

	Service Period	Neighborhoods															
		Northwest Bellevue Northtowne Shopping Center 104th Ave NE & NE 28th Pl				Northeast Bellevue Bellevue Youth Theater Northup Way & 168th Ave NE				East Bellevue Lake Hills Shopping Center 156th Ave SE & Lake Hills Blvd				Southwest Bellevue Enatai Elementary School 104th Ave SE & SE 22nd St			
Activity Centers		Route	Travel Time	Ratio	Low Ratio	Route	Travel Time	Ratio	Low Ratio	Route	Travel Time	Ratio	Low Ratio	Route	Travel Time	Ratio	Low Ratio
Overlake	AM	249	18	1.80		226	16	3.20		B-Line+246	18	2.57		249	30	2.14	
Overlake Park & Ride						B-Line	21	4.20		B-Line	22	3.14		B-Line+226+241	44	3.14	
Overlake P&R						249	17	3.40		B-Line+226	18	2.57					
					1.80				3.20				2.57				2.14
		Auto	10			Auto	5			Auto	7			Auto	14		
		Auto (Congested)	13			Auto (Congested)				Auto (Congested)	8			Auto (Congested)	17		
	MD	249	19	1.90		B-line+226	19	3.80		226	23	3.29		249	32	2.29	
						226	16	3.20		B-line	23	3.29		B-Line+226+241	44	3.14	
						B-line	22	4.40									
					1.90				3.20				3.29				2.29
		Auto	10			Auto	5			Auto	7			Auto	14		
		Auto (Congested)	13			Auto (Congested)				Auto (Congested)	8			Auto (Congested)	17		
	PM	249	19	1.90		B-Line+226	19	3.80		226	23	3.29		249	32	2.29	
						226	16	3.20		B-line	23	3.29		B-Line+226+241	43	3.07	
						249	17	3.40						249	30	2.14	
					1.90				3.20				3.29				2.14
		Auto	10			Auto	5			Auto	7			Auto	14		
		Auto (Congested)	13			Auto (Congested)				Auto (Congested)	8			Auto (Congested)	17		
	EV	249	18	1.80		249	17	3.40		245	23	3.29		249	30	2.14	
		245+235	63	6.30		B-Line	21	4.20		221	26	3.71		B-Line+550	44	3.14	
		B-line+545	65	6.50						B-line	22	3.14					
					1.80				3.40				3.14				2.14
		Auto	10			Auto	5			Auto	7			Auto	14		
		Auto (Congested)	13			Auto (Congested)				Auto (Congested)	8			Auto (Congested)	17		
Factoria	AM	241+226	46	3.54		241+226	39	2.79		245	25	2.78		241	19	2.71	
Factoria Square Mall		245+226	59	4.54		245+226	34	2.43		240+221	29	3.22					
Factoria Blvd SE & SE 40th Ln						241+226	39	2.79		245+226	26	2.89					
					3.54				2.43				2.78				2.71
		Auto	13			Auto	14			Auto	9			Auto	7		
		Auto (Congested)	15			Auto (Congested)	15			Auto (Congested)				Auto (Congested)	10		
	MD	241+226	48	3.69		241+226	41	2.93		245+226	26	2.89		241	20	2.86	
		240+221	50	3.85		245+226	34	2.43									
		245+249	68	5.23		241+226	41	2.93									
					3.69				2.43				2.89				2.86
		Auto	13			Auto	14			Auto	9			Auto	7		
		Auto (Congested)	15			Auto (Congested)	15			Auto (Congested)				Auto (Congested)	10		
	PM	241+226	48	3.69		241+226	41	2.93		245+226	26	2.89		241	20	2.86	
		240+221	51	3.92		245+226	34	2.43		245	26	2.89		240+249	36	5.14	
		245+249	55	4.23													
					3.69				2.43				2.89				2.86
		Auto	13			Auto	14			Auto	9			Auto	7		
		Auto (Congested)	15			Auto (Congested)	15			Auto (Congested)				Auto (Congested)	10		
	EV	241+226	46	3.54		245	37	2.64		245	25	2.78		241	19	2.71	
		245+B-Line	58	4.46		241+226	39	2.79		241+226	45	5.00					
		241+226	48	3.69		226	44	3.14									
					3.54				2.64				2.78				2.71
		Auto	13			Auto	14			Auto	9			Auto	7		
		Auto (Congested)	15			Auto (Congested)	15			Auto (Congested)				Auto (Congested)	10		

	Service Period	Wilburton Sammamish High School 140th Ave SE & SE 1st St				Newport Hills Newport Hills Shopping Center 119th Ave SE & SE 58th St				Eastgate S. Bellevue Community Center 150th Ave SE & SE Newport Way				Newcastle Cougar Ridge Elementary School 164th Ave SE & SE 46th Way			
Activity Centers		Route	Travel Time	Ratio	Low Ratio	Route	Travel Time	Ratio	Low Ratio	Route	Travel Time	Ratio	Low Ratio	Route	Travel Time	Ratio	Low Ratio
Overlake	AM	245	17	2.43		B-Line+226+240	48	3.00		245	42	3.82		245+271	63	3.94	
Overlake Park & Ride		B-Line	22	3.14						245+271	35	3.18					
Overlake P&R					2.43				3.00				3.18				3.94
		Auto	7			Auto	16			Auto	11			Auto	16		
		Auto (Congested)	8			Auto (Congested)	19			Auto (Congested)	14			Auto (Congested)	18		
	MD	B-Line+245	16	2.29		226+240	52	3.25		B-Line+245+271	33	3.00		B-Line+245+271	61	3.81	
		B-Line	24	3.43						226	47	4.27					
					2.29				3.25				3.00				3.81
		Auto	7			Auto	16			Auto	11			Auto	16		
		Auto (Congested)	8			Auto (Congested)	19			Auto (Congested)	14			Auto (Congested)	18		
	PM	245	18	2.57		226+240	52	3.25		245+271	37	3.36		245+271	65	4.06	
		B-Line	24	3.43						249+245+271	37	3.36		249+245+271	65	4.06	
					2.57				3.25				3.36				4.06
		Auto	7			Auto	16			Auto	11			Auto	16		
		Auto (Congested)	8			Auto (Congested)	19			Auto (Congested)	14			Auto (Congested)	18		
	EV	245	17	2.43		B-Line+240	60	3.75		245	42	3.82		245+271	63	3.94	
		B-Line	22	3.14		245+240	54	3.38		245+271	35	3.18		B-Line+271	84	5.25	
										B-Line+226	40	3.64					
					2.43				3.38				3.18				3.94
		Auto	7			Auto	16			Auto	11			Auto	16		
		Auto (Congested)	8			Auto (Congested)	19			Auto (Congested)	14			Auto (Congested)	18		
Factoria	AM	245	13	1.63		240	7	1.00		241	17	4.25		240+271	52	5.78	
Factoria Square Mall										240+271	24	6.00					
Factoria Blvd SE & SE 40th Ln									1.00				4.25				5.78
		Auto	8		1.63	Auto	7			Auto	4			Auto	9		
		Auto (Congested)				Auto (Congested)				Auto (Congested)	6			Auto (Congested)	12		
	MD	245	14	1.75		240	7	1.00		241	18	4.50		245+271	46	5.11	
										245+271	18	4.50					
					1.75				1.00				4.50				5.11
		Auto	8			Auto	7			Auto	4			Auto	9		
		Auto (Congested)				Auto (Congested)				Auto (Congested)	6			Auto (Congested)	12		
	PM	245	14	1.75		240	7	1.00		241	17	4.25		245+271	46	5.11	
										245+271	18	4.50					
					1.75				1.00				4.25				5.11
		Auto	8			Auto	7			Auto	4			Auto	9		
		Auto (Congested)				Auto (Congested)				Auto (Congested)	6			Auto (Congested)	12		
	EV	245	12	1.50		240	6	0.86		240+241	25	6.25		241+271	50	5.56	
										245	27	6.75					
										241	17	4.25					
					1.50				0.86				4.25				5.56
		Auto	8			Auto	7			Auto	4			Auto	9		
		Auto (Congested)				Auto (Congested)				Auto (Congested)	6			Auto (Congested)	12		

	Service Period	Activity Centers															
		Downtown Bellevue Bellevue Transit Center 108th Ave NE & NE 6th St				Crossroads Crossroads Mall 156th Ave NE & NE 10th St				Overlake Overlake Park & Ride Overlake P&R				Factoria Factoria Square Mall Factoria Blvd SE & SE 40th Ln			
Activity Centers		Route	Travel Time	Ratio	Low Ratio	Route	Travel Time	Ratio	Low Ratio	Route	Travel Time	Ratio	Low Ratio	Route	Travel Time	Ratio	Low Ratio
Eastgate	AM	556	24	2.67		245	23	2.09		245	31	2.82		240	6	1.50	
Eastgate Park & Ride		241	27	3.00		221	24	2.18		226	35	3.18		241	10	2.50	
140th Ave SE & SE 32nd St					2.67				2.09				2.82				1.50
		Auto	9			Auto	11			Auto	11			Auto	4		
		Auto (Congested)	12			Auto (Congested)	13			Auto (Congested)	13			Auto (Congested)	5		
	MD	241	27	3.00		245	23	2.09		245	32	2.91		241	10	2.50	
		271	26	2.89		221	25	2.27		226	36	3.27		245	11	2.75	
		240	24	2.67										240	7	1.75	
					2.67				2.09				2.91				1.75
		Auto	9			Auto	11			Auto	11			Auto	4		
		Auto (Congested)	12			Auto (Congested)	13			Auto (Congested)	13			Auto (Congested)	5		
	PM	271	27	3.00		245	25	2.27		245	35	3.18		240	8	2.00	
		241	31	3.44		221	25	2.27		221+249	41	3.73		241	11	2.75	
		555	20	2.22		226	24	2.18						246	17	4.25	
					2.22				2.18				3.18				2.00
		Auto	9			Auto	11			Auto	11			Auto	4		
		Auto (Congested)	12			Auto (Congested)	13			Auto (Congested)	13			Auto (Congested)	5		
	EV	240	17	1.89		221	21	1.91		221	35	3.18		245	10	2.50	
		241	24	2.67		245	23	2.09		245	32	2.91		240	7	1.75	
		271	19	2.11		226	18	1.64		226	31	2.82		241	9	2.25	
					1.89				1.64				2.82				1.75
		Auto	9			Auto	11			Auto	11			Auto	4		
		Auto (Congested)	12			Auto (Congested)	13			Auto (Congested)	13			Auto (Congested)	5		
Neighborhoods																	
Bridle Trails	AM	B-Line	29	2.64		221	13	1.30		B-Line	12	1.71		221+241	43	2.69	
N. Bellevue Community Center		221+B-Line	27	2.45		B-Line	16	1.60		221	14	2.00		245	38	2.38	
148th Ave NE & NE 43rd St		B-Line	29	2.64		221	13	1.30		B-Line	12	1.71		221+241	41	2.56	
																	2.38
		Auto	11			Auto	10			Auto	7			Auto	16		
		Auto (Congested)	14			Auto (Congested)	11			Auto (Congested)	8			Auto (Congested)	18		
	MD	B-Line	36	3.27		221	14	1.40		B-Line	14	2.00		221+240	49	3.06	
		B-Line	36	3.27		B-Line	19	1.90		B-Line	14	2.00		B-Line+226+241	54	3.38	
		B-Line	36	3.27		B-Line	19	1.90		B-Line	14	2.00		245	41	2.56	
																	2.56
		Auto	11			Auto	10			Auto	7			Auto	16		
		Auto (Congested)	14			Auto (Congested)	11			Auto (Congested)	8			Auto (Congested)	18		
	PM	B-Line	36	3.27		221	14	1.40		B-Line	14	2.00		221+240	47	2.94	
		B-Line	36	3.27		B-Line	19	1.90		B-Line	14	2.00		B-Line+226+241	52	3.25	
		B-Line	36	3.27		B-Line	19	1.90		B-Line	14	2.00		245	40	2.50	
																	2.50
		Auto	11			Auto	10			Auto	7			Auto	16		
		Auto (Congested)	14			Auto (Congested)	11			Auto (Congested)	8			Auto (Congested)	18		
	EV	B-Line	29	2.64		B-Line	16	1.60		B-Line	12	1.71		245	38	2.38	
		B-Line	29	2.64		221	13	1.30		B-Line	12	1.71		221	47	2.94	
		B-Line	29	2.64		B-Line	16	1.60		B-Line	12	1.71					
																	2.38
		Auto	11			Auto	10			Auto	7			Auto	16		
		Auto (Congested)	14			Auto (Congested)	11			Auto (Congested)	8			Auto (Congested)	18		

	Service Period	Eastgate Eastgate Park & Ride 140th Ave SE & SE 32nd St				Bridle Trails N. Bellevue Community Center 148th Ave NE & NE 43rd St				Richards Valley Woodridge Elementary School 123rd Ave SE & SE 20th St				Somerset Somerset Elementary School Somerset Blvd SE & 143rd Ave SE			
Activity Centers		Route	Travel Time	Ratio	Low Ratio	Route	Travel Time	Ratio	Low Ratio	Route	Travel Time	Ratio	Low Ratio	Route	Travel Time	Ratio	Low Ratio
Eastgate	AM					221	33	2.54		246	19	3.17		246	9	1.13	
Eastgate Park & Ride						245+B-Line	43	3.31									
140th Ave SE & SE 32nd St									2.54				3.17				1.13
						Auto	13			Auto	6			Auto	8		
						Auto (Congested)	14			Auto (Congested)	7			Auto (Congested)	9		
	MD					221	34	2.62		246	23	3.83		246	10	1.25	
						245+B-Line	41	3.15		245+246	21	3.50		240+246	26	3.25	
										240	26	4.33					
									2.62				3.50				1.25
						Auto	13			Auto	6			Auto	8		
						Auto (Congested)	14			Auto (Congested)	7			Auto (Congested)	9		
	PM					221	35	2.69		246	23	3.83		246	10	1.25	
										240+246	21	3.50					
										246	23	3.83					
									2.69				3.50				1.25
						Auto	13			Auto	6			Auto	8		
						Auto (Congested)	14			Auto (Congested)	7			Auto (Congested)	9		
	EV					221	29	2.23		240	26	4.33		271	39	4.88	
						245	42	3.23		241	36	6.00		241	33	4.13	
										Walk	38	6.33					
									2.23				4.33				4.13
						Auto	13			Auto	6			Auto	8		
						Auto (Congested)	14			Auto (Congested)	7			Auto (Congested)	9		
Neighborhoods																	
Bridle Trails	AM	221	25	1.79						221+271	62	4.43		221+241	68	3.78	
N. Bellevue Community Center		221	25	1.79						245	66	4.71		221+271	64	3.56	
148th Ave NE & NE 43rd St		221	32	2.29						221+271	62	4.43		221+271	63	3.50	
		Auto	14							Auto	14			Auto	18		
		Auto (Congested)	17							Auto (Congested)	17			Auto (Congested)	20		
	MD	221	32	2.29						221+240	67	4.79		221+271	63	3.50	
		221	29	2.07						249+240	71	5.07		B-Line+226+241	86	4.78	
		221	29	2.07						221+240	65	4.64		245+271	71	3.94	
		Auto	14							Auto	14			Auto	18		
		Auto (Congested)	17							Auto (Congested)	17			Auto (Congested)	20		
	PM	221	29	2.07						221+240	65	4.64		B-Line+226+241	84	4.67	
		221	29	2.07						B-Line+240	85	6.07		245+271	71	3.94	
		245	34	2.43						221+240	65	4.64		B-Line+226+241	82	4.56	
		Auto	14							Auto	14			Auto	18		
		Auto (Congested)	17							Auto (Congested)	17			Auto (Congested)	20		
	EV	221	26	1.86						B-Line+271	74	5.29		245+271	69	3.83	
		245	32	2.29						B-Line+240	77	5.50		245+241	80	4.44	
		B-Line+226	36	2.57						245	66	4.71		221+271	86	4.78	
		Auto	14							Auto	14			Auto	18		
		Auto (Congested)	17							Auto (Congested)	17			Auto (Congested)	20		

	Service Period	Neighborhoods															
		Northwest Bellevue Northtowne Shopping Center 104th Ave NE & NE 28th Pl				Northeast Bellevue Bellevue Youth Theater Northup Way & 168th Ave NE				East Bellevue Lake Hills Shopping Center 156th Ave SE & Lake Hills Blvd				Southwest Bellevue Enatai Elementary School 104th Ave SE & SE 22nd St			
Activity Centers		Route	Travel Time	Ratio	Low Ratio	Route	Travel Time	Ratio	Low Ratio	Route	Travel Time	Ratio	Low Ratio	Route	Travel Time	Ratio	Low Ratio
Eastgate	AM	271+249	43	3.58		226	23	1.92		245	28	4.67		241	31	3.88	
Eastgate Park & Ride		246	51	4.25						226	15	2.50		240	39	4.88	
140th Ave SE & SE 32nd St		241+249	44	3.67													
					3.58				1.92				2.50				3.88
		Auto	12			Auto	12			Auto	6			Auto	8		
		Auto (Congested)	14			Auto (Congested)	13			Auto (Congested)	9			Auto (Congested)	10		
	MD	241+249	44	3.67		226	24	2.00		245	28	4.67		241	31	3.88	
										226	16	2.67		240	38	4.75	
					3.67				2.00				2.67				3.88
		Auto	12			Auto	12			Auto	6			Auto	8		
		Auto (Congested)	14			Auto (Congested)	13			Auto (Congested)	9			Auto (Congested)	10		
	PM	271+249	44	3.67		226	28	2.33		226	18	3.00		241	34	4.25	
		555+243	42	3.50		245+226	41	3.42		245	29	4.83		555+249	31	3.88	
		271+249	45	3.75													
					3.50				2.33				3.00				3.88
		Auto	12			Auto	12			Auto	6			Auto	8		
		Auto (Congested)	14			Auto (Congested)	13			Auto (Congested)	9			Auto (Congested)	10		
	EV	241+235	60	5.00		221	31	2.58		221	24	4.00		241	30	3.75	
		271+234	65	5.42		226	20	1.67		226	13	2.17		271+550	59	7.38	
						221	31	2.58		245	28	4.67		554+550	45	5.63	
					5.00				1.67				2.17				3.75
		Auto	12			Auto	12			Auto	6			Auto	8		
		Auto (Congested)	14			Auto (Congested)	13			Auto (Congested)	9			Auto (Congested)	10		
Neighborhoods																	
Bridle Trails	AM	249	28	2.55		221+226	26	2.36		221	21	1.91		249	40	2.67	
N. Bellevue Community Center		249	28	2.55						221	21	1.91		221+241	62	4.13	
148th Ave NE & NE 43rd St		249	29	2.64						221	23	2.09		249	40	2.67	
									2.36								
		Auto	11			Auto	11			Auto	11			Auto	15		
		Auto (Congested)	16			Auto (Congested)	12			Auto (Congested)	13			Auto (Congested)	19		
	MD	249	29	2.64		221+226	22	2.00		221	23	2.09		249	42	2.80	
		221+249	30	2.73		B-Line	36	3.27		221	23	2.09		B-Line+226+241	57	3.80	
		249	29	2.64		B-Line+226	31	2.82		221	23	2.09		221+249	43	2.87	
									2.00								
		Auto	11			Auto	11			Auto	11			Auto	15		
		Auto (Congested)	16			Auto (Congested)	12			Auto (Congested)	13			Auto (Congested)	19		
	PM	221+249	30	2.73		221	25	2.27		221	23	2.09		221+249	43	2.87	
		249	29	2.64		B-Line	36	3.27		221	23	2.09		249	42	2.80	
		249	28	2.55		B-Line+226	31	2.82		B-Line	38	3.45		B-Line+226+241	57	3.80	
									2.27								
		Auto	11			Auto	11			Auto	11			Auto	15		
		Auto (Congested)	16			Auto (Congested)	12			Auto (Congested)	13			Auto (Congested)	19		
	EV	245+235	59	5.36		221	24	2.18		221	21	1.91		B-Line+550	55	3.67	
		545	49	4.45		B-Line	34	3.09		B-Line	35	3.18		B-Line+550	55	3.67	
		B-Line+235	75	6.82		B-Line+226	36	3.27		245	29	2.64		B-Line+241	65	4.33	
									2.18								
		Auto	11			Auto	11			Auto	11			Auto	15		
		Auto (Congested)	16			Auto (Congested)	12			Auto (Congested)	13			Auto (Congested)	19		

	Service Period	Wilburton Sammamish High School 140th Ave SE & SE 1st St				Newport Hills Newport Hills Shopping Center 119th Ave SE & SE 58th St				Eastgate S. Bellevue Community Center 150th Ave SE & SE Newport Way				Newcastle Cougar Ridge Elementary School 164th Ave SE & SE 46th Way			
Activity Centers		Route	Travel Time	Ratio	Low Ratio	Route	Travel Time	Ratio	Low Ratio	Route	Travel Time	Ratio	Low Ratio	Route	Travel Time	Ratio	Low Ratio
Eastgate	AM	245	15	1.88		240	13	1.30		271	7	1.75		271	35	3.89	
Eastgate Park & Ride										241	17	4.25					
140th Ave SE & SE 32nd St										226	23	5.75					
					1.88				1.30				1.75				3.89
		Auto	8			Auto	10			Auto	4			Auto	9		
		Auto (Congested)	10			Auto (Congested)	12			Auto (Congested)	6			Auto (Congested)	11		
	MD	245	15	1.88		240	13	1.30		271	7	1.75		271	35	3.89	
					1.88				1.30				1.75				3.89
		Auto	8			Auto	10			Auto	4			Auto	9		
		Auto (Congested)	10			Auto (Congested)	12			Auto (Congested)	6			Auto (Congested)	11		
	PM	245	16	2.00		240	13	1.30		271	7	1.75		271	35	3.89	
					2.00				1.30				1.75				3.89
		Auto	8			Auto	10			Auto	4			Auto	9		
		Auto (Congested)	10			Auto (Congested)	12			Auto (Congested)	6			Auto (Congested)	11		
	EV	245	15	1.88		240	13	1.30		271	7	1.75		271	35	3.89	
		271	20	2.50						241	17	4.25					
										245	23	5.75					
					1.88				1.30				1.75				3.89
		Auto	8			Auto	10			Auto	4			Auto	9		
		Auto (Congested)	10			Auto (Congested)	12			Auto (Congested)	6			Auto (Congested)	11		
Neighborhoods																	
Bridle Trails	AM	221+245	33	3.30		221+240	58	3.41		221	40	2.86		221+271	64	3.37	
N. Bellevue Community Center		245	23	2.30		221+240	58	3.41		221+271	36	2.57		221+271	63	3.32	
148th Ave NE & NE 43rd St		221+245	34	3.40		221+240	57	3.35		221+271	35	2.50		245+271	70	3.68	
		Auto	10			Auto	17			Auto	14			Auto	19		
		Auto (Congested)	12			Auto (Congested)	22			Auto (Congested)	15			Auto (Congested)	22		
	MD	221	30	3.00		221+240	55	3.24		221+271	35	2.50		221+271	63	3.32	
		245	25	2.50		221+240	53	3.12		245+271	43	3.07		245+271	71	3.74	
		221	30	3.00		221+240	53	3.12		221	44	3.14		245+271	71	3.74	
		Auto	10			Auto	17			Auto	14			Auto	19		
		Auto (Congested)	12			Auto (Congested)	22			Auto (Congested)	15			Auto (Congested)	22		
	PM	221	30	3.00		221+240	53	3.12		221	44	3.14		245+271	71	3.74	
		245	24	2.40		221+240	53	3.12		245+271	43	3.07		245+271	71	3.74	
		221	30	3.00		221+240	51	3.00		221	44	3.14		245+271	71	3.74	
		Auto	10			Auto	17			Auto	14			Auto	19		
		Auto (Congested)	12			Auto (Congested)	22			Auto (Congested)	15			Auto (Congested)	22		
	EV	B-Line	33	3.30		245+240	60	3.53		221	41	2.93		245+271	69	3.63	
		245	23	2.30		B-Line+240	72	4.24		245+271	41	2.93		221+271	86	4.53	
		B-Line	33	3.30		B-Line+240	72	4.24		B-Line+226	51	3.64		B-Line+271	96	5.05	
		Auto	10			Auto	17			Auto	14			Auto	19		
		Auto (Congested)	12			Auto (Congested)	22			Auto (Congested)	15			Auto (Congested)	22		

	Service Period	Activity Centers															
		Downtown Bellevue Bellevue Transit Center 108th Ave NE & NE 6th St				Crossroads Crossroads Mall 156th Ave NE & NE 10th St				Overlake Overlake Park & Ride Overlake P&R				Factoria Factoria Square Mall Factoria Blvd SE & SE 40th Ln			
Activity Centers		Route	Travel Time	Ratio	Low Ratio	Route	Travel Time	Ratio	Low Ratio	Route	Travel Time	Ratio	Low Ratio	Route	Travel Time	Ratio	Low Ratio
Richards Valley	AM	240	29	3.63		245	41	2.93		245	49	4.08		240	22	3.67	
Woodridge Elementary School		271	27	3.38		240+B-Line	54	3.86		240	54	4.50		Walk	29	4.83	
123rd Ave SE & SE 20th St		241	32	4.00		245	42	3.00		271	58	4.83		245	30	5.00	
																	3.67
		Auto	8			Auto	14			Auto	12			Auto	6		
		Auto (Congested)	9			Auto (Congested)				Auto (Congested)	14			Auto (Congested)			
	MD	240	29	3.63		240+221	42	3.00		245	50	4.17		240	22	3.67	
		271	27	3.38		245	42	3.00		240	53	4.42		Walk	29	4.83	
		241	34	4.25		271+226	50	3.57		271	58	4.83		245	30	5.00	
																	3.67
		Auto	8			Auto	14			Auto	12			Auto	6		
		Auto (Congested)	9			Auto (Congested)				Auto (Congested)	14			Auto (Congested)			
	PM	240	29	3.63		245	42	3.00		245	50	4.17		240	22	3.67	
		271	27	3.38		271+226	50	3.57		240	53	4.42		Walk	29	4.83	
		241	34	4.25		240	53	3.79		271	58	4.83		245	30	5.00	
																	3.67
		Auto	8			Auto	14			Auto	12			Auto	6		
		Auto (Congested)	9			Auto (Congested)				Auto (Congested)	14			Auto (Congested)			
	EV	240	26	3.25		245	40	2.86		245	48	4.00		240	22	3.67	
		241	32	4.00		240+B-Line	56	4.00		240	54	4.50		Walk	29	4.83	
		560	35	4.38		245	40	2.86		241	61	5.08		245	30	5.00	
																	3.67
		Auto	8			Auto	14			Auto	12			Auto	6		
		Auto (Congested)	9			Auto (Congested)				Auto (Congested)	14			Auto (Congested)			
Somerset	AM	271	42	3.23		271+226	51	3.64		271+226	66	4.71		Walk	27	4.50	
Somerset Elementary School		241	33	2.54		241+221	52	3.71		241+226	60	4.29		241	19	3.17	
Somerset Blvd SE & 143rd Ave SE		271	43	3.31		241+245	47	3.36		271+226	67	4.79					
																	3.17
		Auto	13			Auto	14			Auto	14			Auto	6		
		Auto (Congested)	14			Auto (Congested)	18			Auto (Congested)	19			Auto (Congested)	8		
	MD	271	44	3.38		271+245	43	3.07		246+246	52	3.71		Walk	27	4.50	
		241	35	2.69		226	49	3.50		241+245	63	4.50		241	19	3.17	
		271	44	3.38		241+221	52	3.71		246	56	4.00					
																	3.17
		Auto	13			Auto	14			Auto	14			Auto	6		
		Auto (Congested)	14			Auto (Congested)	18			Auto (Congested)	19			Auto (Congested)	8		
	PM	271	44	3.38		271+245	43	3.07		246	56	4.00		Walk	27	4.50	
		241	35	2.69		226	49	3.50		246	56	4.00		241	19	3.17	
		271	44	3.38		271+245	43	3.07		246	57	4.07					
																	3.17
		Auto	13			Auto	14			Auto	14			Auto	6		
		Auto (Congested)	14			Auto (Congested)	18			Auto (Congested)	19			Auto (Congested)	8		
	EV	241	33	2.54		245	48	3.43		241	65	4.64		241	19	3.17	
		271	41	3.15		226	48	3.43		241+245	62	4.43		Walk	27	4.50	
		240	47	3.62		245	48	3.43		241	65	4.64					
																	3.17
		Auto	13			Auto	14			Auto	14			Auto	6		
		Auto (Congested)	14			Auto (Congested)	18			Auto (Congested)	19			Auto (Congested)	8		

Activity Centers	Service Period	Eastgate Eastgate Park & Ride 140th Ave SE & SE 32nd St				Bridle Trails N. Bellevue Community Center 148th Ave NE & NE 43rd St				Richards Valley Woodridge Elementary School 123rd Ave SE & SE 20th St				Somerset Somerset Elementary School Somerset Blvd SE & 143rd Ave SE			
		Route	Travel Time	Ratio	Low Ratio	Route	Travel Time	Ratio	Low Ratio	Route	Travel Time	Ratio	Low Ratio	Route	Travel Time	Ratio	Low Ratio
Richards Valley Woodridge Elementary School 123rd Ave SE & SE 20th St	AM	240	21	4.20		245	59	4.92						240+241	62	5.64	
		245	28	5.60		240+B-Line	64	5.33						245+241	68	6.18	
		240	21	4.20		240+221	53	4.42						271	64	5.82	
		Auto	5			Auto	12							Auto	11		
		Auto (Congested)	7			Auto (Congested)	15							Auto (Congested)	14		
	MD	240	21	4.20		240+221	51	4.25						271	65	5.91	
		245	28	5.60		240+B-Line	63	5.25						271	65	5.91	
		271	34	6.80		240+221	5	0.42						271	65	5.91	
		Auto	5			Auto	12							Auto	11		
		Auto (Congested)	7			Auto (Congested)	15							Auto (Congested)	14		
	PM	240	21	4.20		240+221	52	4.33						240+241	62	5.64	
		245	28	5.60		240+B-Line	63	5.25						271	65	5.91	
		271	34	6.80		240+221	54	4.50						240+241	62	5.64	
		Auto	5			Auto	12							Auto	11		
		Auto (Congested)	7			Auto (Congested)	15							Auto (Congested)	14		
	EV	240	20	4.00		240+B-Line	62	5.17						240	67	6.09	
		245	28	5.60		241+B-Line	69	5.75						240+241	74	6.73	
		Walk	38	7.60		560+B-Line	62	5.17						245+241	72	6.55	
		Auto	5			Auto	12							Auto	11		
		Auto (Congested)	7			Auto (Congested)	15							Auto (Congested)	14		
Somerset Somerset Elementary School Somerset Blvd SE & 143rd Ave SE	AM	271	25	3.13		241+221	61	3.81		271	62	5.17					
		241	23	2.88		241+B-Line	74	4.63		241	45	3.75					
		271	26	3.25		241+221	61	3.81		241	46	3.83					
		Auto	8			Auto	16			Auto	12						
		Auto (Congested)				Auto (Congested)	20			Auto (Congested)	14						
	MD	271	26	3.25		271+245	62	3.88		271	63	5.25					
		241	24	3.00		241+221	60	3.75		241	46	3.83					
		271	26	3.25		241+B-Line	76	4.75		271	63	5.25					
		Auto	8			Auto	16			Auto	12						
		Auto (Congested)				Auto (Congested)	20			Auto (Congested)	14						
	PM	271	26	3.25		271+245	62	3.88		271	63	5.25					
		241	23	2.88		241+221	66	4.13		241	46	3.83					
		271	26	3.25		2212	62	3.88		271	63	5.25					
		Auto	8			Auto	16			Auto	12						
		Auto (Congested)				Auto (Congested)	20			Auto (Congested)	14						
	EV	241	23	2.88		241+B-Line	71	4.44		241	45	3.75					
		240	33	4.13		221	60	3.75		240	55	4.58					
		245	36	4.50		271+B-Line	77	4.81		241	45	3.75					
		Auto	8			Auto	16			Auto	12						
		Auto (Congested)				Auto (Congested)	20			Auto (Congested)	14						

	Service Period	Neighborhoods															
		Northwest Bellevue Northtowne Shopping Center 104th Ave NE & NE 28th Pl				Northeast Bellevue Bellevue Youth Theater Northup Way & 168th Ave NE				East Bellevue Lake Hills Shopping Center 156th Ave SE & Lake Hills Blvd				Southwest Bellevue Enatai Elementary School 104th Ave SE & SE 22nd St			
Activity Centers		Route	Travel Time	Ratio	Low Ratio	Route	Travel Time	Ratio	Low Ratio	Route	Travel Time	Ratio	Low Ratio	Route	Travel Time	Ratio	Low Ratio
Richards Valley	AM	271+249	41	3.73		240+226	56	4.00		240+226	49	5.44		271+249	46	5.75	
Woodridge Elementary School		241+249	47	4.27		245+226	54	3.86		245	45	5.00		241	37	4.63	
123rd Ave SE & SE 20th St		240+249	47	4.27		241+226	56	4.00		240+226	47	5.22		240	45	5.63	
		Auto	11			Auto	14			Auto	9			Auto	8		
		Auto (Congested)	12			Auto (Congested)	15			Auto (Congested)	10			Auto (Congested)	11		
	MD	271+249	42	3.82		240+226	55	3.93		240+226	47	5.22		241	38	4.75	
		241+249	48	4.36		271+226	53	3.79		271+226	45	5.00		240	45	5.63	
		271+249	42	3.82		241+226	58	4.14		240+226	47	5.22		241	38	4.75	
		Auto	11			Auto	14			Auto	9			Auto	8		
		Auto (Congested)	12			Auto (Congested)	15			Auto (Congested)	10			Auto (Congested)	11		
	PM	271+249	42	3.82		240+226	55	3.93		240+226	47	5.22		240+249	42	5.25	
		241+249	47	4.27		271+226	53	3.79		271+226	45	5.00		241	38	4.75	
		240+249	51	4.64		241+226	58	4.14		240+226	47	5.22		241	38	4.75	
		Auto	11			Auto	14			Auto	9			Auto	8		
		Auto (Congested)	12			Auto (Congested)	15			Auto (Congested)	10			Auto (Congested)	11		
	EV	241+235	95	8.64		241+226	56	4.00		245	45	5.00		241	37	4.63	
		560+235	87	7.91		245	57	4.07		241+226	62	6.89		Walk	48	6.00	
		245+235	96	8.73		245	57	4.07		245	45	5.00		241	37	4.63	
		Auto	11			Auto	14			Auto	9			Auto	8		
		Auto (Congested)	12			Auto (Congested)	15			Auto (Congested)	10			Auto (Congested)	11		
Somerset	AM	271+249	56	3.50		271+226	54	3.86		271+226	47	5.22		241	38	3.17	
Somerset Elementary School		241+221+249	78	4.88		226	51	3.64		226	43	4.78		271+249	61	5.08	
Somerset Blvd SE		241+249	49	3.06		241+226	58	4.14		271	52	5.78		241	39	3.25	
& 143rd Ave SE						271+226	55	3.93		241+226	65	7.22		241	39	3.25	
		Auto	16			Auto	14			Auto	9			Auto	12		
		Auto (Congested)	17			Auto (Congested)	15			Auto (Congested)	12			Auto (Congested)	17		
	MD	271+249	58	3.63		271+226	56	4.00		271+226	48	5.33		241	39	3.25	
		241+249	49	3.06		226	52	3.71		271+245	48	5.33		271+249	64	5.33	
		271+249	58	3.63		241+226	60	4.29		226	44	4.89		241	39	3.25	
						271+245	61	4.36		241+226	67	7.44		241	39	3.25	
		Auto	16			Auto	14			Auto	9			Auto	12		
		Auto (Congested)	17			Auto (Congested)	15			Auto (Congested)	12			Auto (Congested)	17		
	PM	271+249	58	3.63		271+226	56	4.00		271+226	48	5.33		241	39	3.25	
		241+249	49	3.06		226	52	3.71		271+245	48	5.33		241	39	3.25	
		241+249	62	3.88		241+226	60	4.29		226	44	4.89		271+249	63	5.25	
						271+245	61	4.36		241+226	67	7.44		241	39	3.25	
		Auto	16			Auto	14			Auto	9			Auto	12		
		Auto (Congested)	17			Auto (Congested)	15			Auto (Congested)	12			Auto (Congested)	17		
	EV	241+235	96	6.00		241+226	57	4.07		241+226	64	7.11		241	38	3.17	
		271+545	99	6.19		226	51	3.64		226	43	4.78		241	38	3.17	
		241+235	97	6.06		245	65	4.64		245+245	68	7.56		271+560	74	6.17	
						241+226	58	4.14		271	52	5.78		240	67	5.58	
		Auto	16			Auto	14			Auto	9			Auto	12		
		Auto (Congested)	17			Auto (Congested)	15			Auto (Congested)	12			Auto (Congested)	17		

	Service Period	Wilburton Sammamish High School 140th Ave SE & SE 1st St				Newport Hills Newport Hills Shopping Center 119th Ave SE & SE 58th St				Eastgate S. Bellevue Community Center 150th Ave SE & SE Newport Way				Newcastle Cougar Ridge Elementary School 164th Ave SE & SE 46th Way			
Activity Centers		Route	Travel Time	Ratio	Low Ratio	Route	Travel Time	Ratio	Low Ratio	Route	Travel Time	Ratio	Low Ratio	Route	Travel Time	Ratio	Low Ratio
Richards Valley	AM	245	33	4.71		240	29	2.42		240+241	47	5.22		271	64	4.57	
Woodridge Elementary School		245	34	4.86		240	29	2.42		271	36	4.00		271	64	4.57	
123rd Ave SE & SE 20th St		271+245	34	4.86		240	29	2.42		271	36	4.00		271	65	4.64	
		Auto	7			Auto	12			Auto	9			Auto	14		
		Auto (Congested)	8			Auto (Congested)	14			Auto (Congested)	10			Auto (Congested)	15		
	MD	245	34	4.86		240	29	2.42		271	37	4.11		271	65	4.64	
		271	35	5.00		240	29	2.42		271	37	4.11		271	65	4.64	
		245	34	4.86		240	29	2.42		271	37	4.11		271	65	4.64	
		Auto	7			Auto	12			Auto	9			Auto	14		
		Auto (Congested)	8			Auto (Congested)	14			Auto (Congested)	10			Auto (Congested)	15		
	PM	245	34	4.86		240	29	2.42		271	37	4.11		271	65	4.64	
		271	35	5.00		240	29	2.42		271	37	4.11		271	65	4.64	
		245	34	4.86		240	29	2.42		271	37	4.11		271	65	4.64	
		Auto	7			Auto	12			Auto	9			Auto	14		
		Auto (Congested)	8			Auto (Congested)	14			Auto (Congested)	10			Auto (Congested)	15		
	EV	245	33	4.71		240	28	2.33		271	36	4.00		271	71	5.07	
		245	33	4.71		240	28	2.33		271	36	4.00		271	71	5.07	
		271	34	4.86		240	28	2.33		271	36	4.00		271	71	5.07	
		Auto	7			Auto	12			Auto	9			Auto	14		
		Auto (Congested)	8			Auto (Congested)	14			Auto (Congested)	10			Auto (Congested)	15		
Somerset	AM	271	40	3.33		241+240	33	3.67		Walk	18	6.00		Walk	37	6.17	
Somerset Elementary School		241+245	40	3.33		241+240	41	4.56									
Somerset Blvd SE		241+245	48	4.00		240	33	3.67									
& 143rd Ave SE		245	42	3.50		241+240	36	4.00									
		Auto	12			Auto	9			Auto	3			Auto	6		
		Auto (Congested)	14			Auto (Congested)	10			Auto (Congested)				Auto (Congested)	8		
	MD	246+245	34	2.83		241+240	36	4.00		Walk	18	6.00		Walk	37	6.17	
		241+245	49	4.08		241+240	39	4.33									
		241+245	46	3.83		240	33	3.67									
		271	50	4.17		241+240	36	4.00									
		Auto	12			Auto	9			Auto	3			Auto	6		
		Auto (Congested)	14			Auto (Congested)	10			Auto (Congested)				Auto (Congested)	8		
	PM	246+245	38	3.17		241+240	36	4.00		Walk	18	6.00		Walk	37	6.17	
		246+271	38	3.17		241+240	41	4.56									
		245	49	4.08		240	33	3.67									
		271	52	4.33		241+240	36	4.00									
		Auto	12			Auto	9			Auto	3			Auto	6		
		Auto (Congested)	14			Auto (Congested)	10			Auto (Congested)				Auto (Congested)	8		
	EV	245	47	3.92		240	33	3.67		Walk	18	6.00		Walk	37	6.17	
		241+245	45	3.75		241+240	78	8.67									
		271	47	3.92		240	33	3.67									
		241+B-Line	70	5.83		240	33	3.67									
		Auto	12			Auto	9			Auto	3			Auto	6		
		Auto (Congested)	14			Auto (Congested)	10			Auto (Congested)				Auto (Congested)	8		

	Service Period	Activity Centers															
		Downtown Bellevue Bellevue Transit Center 108th Ave NE & NE 6th St				Crossroads Crossroads Mall 156th Ave NE & NE 10th St				Overlake Overlake Park & Ride Overlake P&R				Factoria Factoria Square Mall Factoria Blvd SE & SE 40th Ln			
Activity Centers		Route	Travel Time	Ratio	Low Ratio	Route	Travel Time	Ratio	Low Ratio	Route	Travel Time	Ratio	Low Ratio	Route	Travel Time	Ratio	Low Ratio
Northwest Bellevue	AM	249	6	1.50		249+B-Line	34	2.83		249	19	1.36		249+241	25	2.27	
Northtowne Shopping Center		234	27	6.75		249+245	34	2.83		249	19	1.36		249+245	52	4.73	
104th Ave NE & NE 28th Pl		249	6	1.50		249+B-Line	30	2.50		235+245	64	3.71		234+226+241	53	4.82	
		249	6	1.50		235+245	61	5.08		235+B-Line	52	5.20					
		Auto	4			Auto	12			Auto	10			Auto	11		
		Auto (Congested)	6			Auto (Congested)	14			Auto (Congested)	14			Auto (Congested)	15		
	MD	249	6	1.50		249+245	35	2.92		249	20	2.00		249+241	27	2.45	
		234	30	7.50		249+B-Line	40	3.33		249	20	2.00		249+245	55	5.00	
		249	6	1.50		249+221	37	3.08		249	20	2.00		249+240	57	5.18	
		249	6	1.50		249	46	3.83		234	51	5.10		234+226+241	54	4.91	
		Auto	4			Auto	12			Auto	10			Auto	11		
		Auto (Congested)	6			Auto (Congested)	14			Auto (Congested)	14			Auto (Congested)	15		
	PM	249	6	1.50		234+226	52	4.33		249	20	2.00		249+241	25	2.27	
		234	30	7.50		249+245	34	2.83		234+B-Line	51	5.10		234+226+241	52	4.73	
		235	30	7.50		234+B-Line	52	4.33		234+226	47	4.70		249+240	57	5.18	
		249	6	1.50		249+B-Line	44	3.67		249	20	2.00		235+226+241	52	4.73	
		Auto	4			Auto	12			Auto	10			Auto	11		
		Auto (Congested)	6			Auto (Congested)	14			Auto (Congested)	14			Auto (Congested)	15		
	EV	249	6	1.50		249+B-Line	37	3.08		249	36	3.60		249+241	25	2.27	
		235	27	6.75		249+226	52	4.33		249+226	48	4.80		249+560+240	60	5.45	
		235	27	6.75		235+B-Line	50	4.17		235+B-Line	49	4.90		249+271+240	60	5.45	
		235	27	6.75		235+245	61	5.08		235+245	64	6.40		235+241	68	6.18	
		Auto	4			Auto	12			Auto	10			Auto	11		
		Auto (Congested)	6			Auto (Congested)	14			Auto (Congested)	14			Auto (Congested)	15		
Northeast Bellevue	AM	226	16	1.33		226	10	2.50		249	16	3.20		226+241	32	2.29	
Bellevue Youth Theater		B-Line	36	3.00		B-Line	23	5.75		226	12	2.40		226+240	33	2.36	
Northup Way & 168th Ave NE		226	18	1.50		226	10	2.50		B-Line	24	4.80		245	37	2.64	
		226	18	1.50		226	10	2.50		226	25	5.00		226	40	2.86	
		Auto	12			Auto	4			Auto	5			Auto	14		
		Auto (Congested)	13			Auto (Congested)				Auto (Congested)				Auto (Congested)	15		
	MD	226	18	1.50		226	10	2.50		249	17	3.40		226+240	33	2.36	
		B-Line	40	3.33		Blinw	24	6.00		226	12	2.40		226+241	37	2.64	
		245+271	45	3.75		226	10	2.50		B-Line	24	4.80		245	40	2.86	
		226	18	1.50		226	10	2.50		226	25	5.00		226+240	33	2.36	
		Auto	12			Auto	4			Auto	5			Auto	14		
		Auto (Congested)	13			Auto (Congested)				Auto (Congested)				Auto (Congested)	15		
	PM	226	18	1.50		226	10	2.50		249	17	3.40		226+241	35	2.50	
		249	42	3.50		226	10	2.50		226	12	2.40		226+240	33	2.36	
		B-Line	40	3.33		245	24	6.00		B-Line	24	4.80		245	39	2.79	
		226	18	1.50		226	10	2.50		226	25	5.00		226+241	35	2.50	
		Auto	12			Auto	4			Auto	5			Auto	14		
		Auto (Congested)	13			Auto (Congested)				Auto (Congested)				Auto (Congested)	15		
	EV	226	16	1.33		226+B-Line	17	4.25		226	12	2.40		245	37	2.64	
		B-Line	36	3.00		B-Line	23	5.75		B-Line	23	4.60		245	37	2.64	
		B-Line	36	3.00		B-Line	23	5.75		B-Line	23	4.60		226+240	66	4.71	
		226	16	1.33		B-Line	23	5.75		B-Line	23	4.60		221	52	3.71	
		Auto	12			Auto	4			Auto	5			Auto	14		
		Auto (Congested)	13			Auto (Congested)				Auto (Congested)				Auto (Congested)	15		

Activity Centers	Service Period	Eastgate Eastgate Park & Ride 140th Ave SE & SE 32nd St				Bridle Trails N. Bellevue Community Center 148th Ave NE & NE 43rd St				Richards Valley Woodridge Elementary School 123rd Ave SE & SE 20th St				Somerset Somerset Elementary School Somerset Blvd SE & 143rd Ave SE			
		Route	Travel Time	Ratio	Low Ratio	Route	Travel Time	Ratio	Low Ratio	Route	Travel Time	Ratio	Low Ratio	Route	Travel Time	Ratio	Low Ratio
Northwest Bellevue	AM	249+241	35	2.69		249	28	2.80		249+240	57	5.70		235+226+241	101	6.73	
Northtowne Shopping Center		249+245	47	3.62		249	28	2.80		249+240	42	4.20		235+245	126	8.40	
104th Ave NE & NE 28th Pl		249+240	30	2.31		235+245	62	6.20		234+271	66	6.60		255+271	119	7.93	
						545	48	4.80		234+271	66	6.60		255+245	132	8.80	
		Auto	13			Auto	10			Auto	10			Auto	15		
		Auto (Congested)	14			Auto (Congested)	14			Auto (Congested)	11			Auto (Congested)	16		
	MD	249+241	39	3.00		249	30	3.00		249+240	57	5.70		249+241	59	3.93	
		249+245	49	3.77		249	30	3.00		249+240	42	4.20		249+271	92	6.13	
		249+221	52	4.00		235+245	61	6.10		249+240	57	5.70		249+240+241	92	6.13	
		249+271	62	4.77		545	48	4.80		249+240	42	4.20		234+241	86	5.73	
		Auto	13			Auto	10			Auto	10			Auto	15		
		Auto (Congested)	14			Auto (Congested)	14			Auto (Congested)	11			Auto (Congested)	16		
	PM	249+241	36	2.77		249	30	3.00		249+240	57	5.70		249+241	57	3.80	
		234+226	61	4.69		255+545	50	5.00		249+240	42	4.20		234+226+241	83	5.53	
		249+271	62	4.77		234+B-Line	62	6.20		249+240	56	5.60		249+271	92	6.13	
		249+221	57	4.38		545	48	4.80		249+240	41	4.10		235+226+241	83	5.53	
		Auto	13			Auto	10			Auto	10			Auto	15		
		Auto (Congested)	14			Auto (Congested)	14			Auto (Congested)	11			Auto (Congested)	16		
	EV	249+241	35	2.69		249+B-Line	44	4.40		249+271	53	5.30		249+241	56	3.73	
		249+271	44	3.38		545	48	4.80		235+560	83	8.30		235+241	99	6.60	
		249+226	60	4.62		235+245	62	6.20		235+271	96	9.60		235+271	117		
		235+241	78	6.00		255+245	68	6.80		255+271	98	9.80		255+271	119		
		Auto	13			Auto	10			Auto	10			Auto	15		
		Auto (Congested)	14			Auto (Congested)	14			Auto (Congested)	11			Auto (Congested)	16		
Northeast Bellevue	AM	226	19	1.58		226+221	27	3.86		226+240	51	3.64					
Bellevue Youth Theater		226	19	1.58		B-Line	34	4.86		226+240	65	4.64		W+221+241+W	56	3.11	
Northup Way & 168th Ave NE		226+241	44	3.67		221	26	3.71		226+240	51	3.64		226+241+W	49	2.72	
		245	32	2.67		226+B-Line	25	3.57		245	65	4.64		W+249+241+W	76	4.22	
		Auto	12			Auto	7			Auto	14			Auto	14		2.72
		Auto (Congested)				Auto (Congested)	8			Auto (Congested)				Auto (Congested)	18		
	MD	226	20	1.67		226+221	31	4.43		226+240	51	3.64					
		221	35	2.92		B-Line	34	4.86		226+240	67	4.79					
		226	20	1.67		226+221	25	3.57		226+240	51	3.64					
		226+241	48	4.00		221	27	3.86		226+240	67	4.79		226+241+W	56	4.00	
		Auto	12			Auto	7			Auto	14			Auto	14		4.00
		Auto (Congested)				Auto (Congested)	8			Auto (Congested)				Auto (Congested)	18		
	PM	226	20	1.67		249	33	4.71		226+240	51	3.64					
		221	32	2.67		B-Line	34	4.86		226+240	67	4.79					
		226	20	1.67		226+221	32	4.57		226+240	51	3.64					
		226+241	46	3.83		226+221	26	3.71		226+240	67	4.79		226+241+W	54	3.00	
		Auto	12			Auto	7			Auto	14			Auto	14		3.00
		Auto (Congested)				Auto (Congested)	8			Auto (Congested)				Auto (Congested)	18		
	EV	221	30	2.50		B-Line	31	4.43		226+271	1hr0mins						
		245	32	2.67		226+B-Line	36	5.14		245	1hr5mins			W+245+W	61	4.36	
		226+271	51	4.25		B-Line	31	4.43		245+240	1hr10mins			W+221+W	68	4.86	
		226	18	1.50		226+245	45	6.43		226+271	1hr0mins			W+245+241+W	71	5.07	
		Auto	12			Auto	7			Auto	14			Auto	14		4.36
		Auto (Congested)				Auto (Congested)	8			Auto (Congested)				Auto (Congested)	18		

	Service Period	Neighborhoods															
		Northwest Bellevue Northtowne Shopping Center 104th Ave NE & NE 28th Pl				Northeast Bellevue Bellevue Youth Theater Northup Way & 168th Ave NE				East Bellevue Lake Hills Shopping Center 156th Ave SE & Lake Hills Blvd				Southwest Bellevue Enatai Elementary School 104th Ave SE & SE 22nd St			
Activity Centers		Route	Travel Time	Ratio	Low Ratio	Route	Travel Time	Ratio	Low Ratio	Route	Travel Time	Ratio	Low Ratio	Route	Travel Time	Ratio	Low Ratio
Northwest Bellevue Northtowne Shopping Center 104th Ave NE & NE 28th Pl	AM					249	36	2.77		249+226	49	3.77		249	16	2.29	
						234+226	46	3.54		249+245	44	3.38		249	16	2.29	
						249	36	2.77		249+245	50	3.85		249	16	2.29	
						235+226	49	3.77		234+226	53	4.08		246	48	6.86	
						Auto	13			Auto	13			Auto	7		
						Auto (Congested)	15			Auto (Congested)	14			Auto (Congested)			
	MD					249	37	2.85		249+226	48	3.69		249	14	2.00	
						249+226	41	3.15		249+221	46	3.54		249	14	2.00	
						234+226	45	3.46		234+226	52	4.00		249	14	2.00	
						235+226	45	3.46		249+B-Line	55	4.23		249	14	2.00	
						Auto	13			Auto	13			Auto	7		
						Auto (Congested)	15			Auto (Congested)	14			Auto (Congested)			
	PM					234+226	45	3.46		234+226	52	4.00		249	14	2.00	
						249	37	2.85		249+226	56	4.31		249	12	1.71	
						234+226	45	3.46		249+245	44	3.38		249	12	1.71	
						249	37	2.85		249+221	48	3.69		249	12	1.71	
						Auto	13			Auto	13			Auto	7		
						Auto (Congested)	15			Auto (Congested)	14			Auto (Congested)			
	EV					249+226	45	3.46		249+226	52	4.00		249	12	1.71	
						249+B-Line	54	4.15		249+B-Line	52	4.00		235+241	72	10.29	
						235+B-Line	67	5.15		249+241+245	55	4.23		235+560	69	9.86	
						235+245	75	5.77		249+271	59	4.54		235+241	74	10.57	
						Auto	13			Auto	13			Auto	7		
						Auto (Congested)	15			Auto (Congested)	14			Auto (Congested)			
Northeast Bellevue Bellevue Youth Theater Northup Way & 168th Ave NE	AM	W+249	35	2.33						226	7	1.00		W+249	47	2.47	
		226+234+W	48	3.20						W	36	5.14		226+241+W	36	1.89	
		Auto	13		2.33					Auto	5		1.00	Auto	18		1.89
		Auto (Congested)	15							Auto (Congested)	7			Auto (Congested)	19		
	MD	W+249	37	2.85						226	8	1.60		W+249	50	2.63	
		226+234+W	51	3.92						W	36	7.20		226+241+W	39	2.05	
		Auto	13		2.85					Auto	5		1.60	Auto	18		2.05
		Auto (Congested)	15							Auto (Congested)	7			Auto (Congested)	19		
	PM	W+249	35	2.33						226	11	1.57		W+249	47	2.47	
		226+235+W	48	3.20						W+221+W	25	3.57		226+241+W	40	2.11	
		Auto	13		2.33					Auto	5		1.57	Auto	18		2.11
		Auto (Congested)	15							Auto (Congested)	7			Auto (Congested)	19		
	EV	226+W	48	3.69						W+245+W	28	5.60		226+550+W	42	2.33	
		W+BL+545+W	73	5.62						W+221+W	24	4.80		W+BL+550	63	3.50	
		W+BL+235	69	5.31						W	36	7.20		226+BL+W	42	2.33	
		Auto	13		3.69					Auto	5		4.80	Auto	18		2.33
		Auto (Congested)	15							Auto (Congested)	7			Auto (Congested)	19		

	Service Period	Wilburton Sammamish High School 140th Ave SE & SE 1st St				Newport Hills Newport Hills Shopping Center 119th Ave SE & SE 58th St				Eastgate S. Bellevue Community Center 150th Ave SE & SE Newport Way				Newcastle Cougar Ridge Elementary School 164th Ave SE & SE 46th Way			
Activity Centers		Route	Travel Time	Ratio	Low Ratio	Route	Travel Time	Ratio	Low Ratio	Route	Travel Time	Ratio	Low Ratio	Route	Travel Time	Ratio	Low Ratio
Northwest Bellevue	AM	249+245	37	3.70		249+240	54	3.86		249+241	42	3.82		249+271	90	5.63	
Northtowne Shopping Center		249+B-Line	41	4.10		249+240	39	2.79		249+271	62	5.64		249+245+271	84	5.25	
104th Ave NE & NE 28th Pl		235+245	66	6.60		249+240	54	3.86		249+234+271	55	5.00		234+271	88	5.50	
		249+B-Line	43	4.30		249+240	39	2.79		234+271	60	5.45		249+271	75	4.69	
		Auto	10			Auto	14			Auto	11			Auto	16		
		Auto (Congested)	11			Auto (Congested)	15			Auto (Congested)	13			Auto (Congested)	17		
	MD	249+245	40	4.00		249+240	54	3.86		249+241	45	4.09		249+271	92	5.75	
		249+B-Line	43	4.30		249+240	39	2.79		249+271	64	5.82		249+245+271	85	5.31	
		249+271	62	6.20		249+240	54	3.86		249+240+271	66	6.00		249+240+271	94	5.88	
		234+B-Line	55	5.50		249+240	39	2.79		249+245	64	5.82		249+271	77	4.81	
		Auto	10			Auto	14			Auto	11			Auto	16		
		Auto (Congested)	11			Auto (Congested)	15			Auto (Congested)	13			Auto (Congested)	17		
	PM	249+245	39	3.90		249+240	54	3.86		249+241	42	3.82		249+271	92	5.75	
		234+B-Line	55	5.50		249+240	39	2.79		234+226+241	69	6.27		249+245+271	85	5.31	
		249+B-Line	43	4.30		249+240	51	3.64		249+271	64	5.82		249+271	77	4.81	
		235+245	66	6.60		249+240	36	2.57		249+245+271	57	5.18		249+245+271	100	6.25	
		Auto	10			Auto	14			Auto	11			Auto	16		
		Auto (Congested)	11			Auto (Congested)	15			Auto (Congested)	13			Auto (Congested)	17		
	EV	249+241+245	43	4.30		249+240	66	4.71		249+271	47	4.27		249+271	75	4.69	
		249+B-Line	41	4.10		235+240	109	7.79		249+241	42	3.82		235+271	118	7.38	
		249+271	45	4.50		235+560	86	6.14		235+271	90	8.18		255+271	119	7.44	
		235+245	65	6.50		235+240	109	7.79		235+241	85	7.73		235+271	118	7.38	
		Auto	10			Auto	14			Auto	11			Auto	16		
		Auto (Congested)	11			Auto (Congested)	15			Auto (Congested)	13			Auto (Congested)	17		
Northeast Bellevue	AM	W+221+245	35	4.38						226+W	31	1.94		226+271+W	75	4.41	
Bellevue Youth Theater		226+245	21	2.63						W+221+W	43	2.69		221+271+W	56	3.29	
Northup Way & 168th Ave NE		W+245	24	3.00		226+240	35	1.84		226+271	47	2.94		221+271+W	57	3.35	
		Auto	8		3.00	Auto	18		1.84	Auto	11		1.94	Auto	15		3.29
		Auto (Congested)				Auto (Congested)	19			Auto (Congested)	16			Auto (Congested)	17		
	MD	226+245	27	3.38						226+W	33	3.00		226+271+W	75	5.00	
		226+245	30	3.75		226+240	37	2.06		W+221+W	45	4.09		226+245+271+W	72	4.80	
		W+245	25	3.13		226+241+240	64	3.56		226+241+W	55	5.00		W+245+271+W	70	4.67	
		Auto	8		3.13	Auto	18		2.06	Auto	11		3.00	Auto	15		4.67
		Auto (Congested)				Auto (Congested)	19			Auto (Congested)	16			Auto (Congested)	17		
	PM									226+W	42	2.63		226+271+W	75	4.41	
		226+245	29	3.63		226+240	35	1.84		226+241+W	43	2.69		226+245+271+W	72	4.24	
		W+245	25	3.13		226+241+240	61	3.21		W+245+271	43	2.69		W+245+271+W	70	4.12	
		Auto	8		3.13	Auto	18		1.84	Auto	11		2.63	Auto	15		4.12
		Auto (Congested)				Auto (Congested)	19			Auto (Congested)	16			Auto (Congested)	17		
	EV	226+245	36	4.50						226+271	48	4.36		226+271+W	83	5.53	
		W+245	24	3.00		W+245+240	73	4.06		W+221+W	44	4.00		245+271+W	69	4.60	
		226+BL+W	35	4.38		226+240	61	3.39		W+245+W	48	4.36		226+271+W	83	5.53	
		Auto	8		3.00	Auto	18		3.39	Auto	11			Auto	15		4.60
		Auto (Congested)				Auto (Congested)	19			Auto (Congested)	16			Auto (Congested)	17		

	Service Period	Activity Centers															
		Downtown Bellevue Bellevue Transit Center 108th Ave NE & NE 6th St				Crossroads Crossroads Mall 156th Ave NE & NE 10th St				Overlake Overlake Park & Ride Overlake P&R				Factoria Factoria Square Mall Factoria Blvd SE & SE 40th Ln			
Activity Centers		Route	Travel Time	Ratio	Low Ratio	Route	Travel Time	Ratio	Low Ratio	Route	Travel Time	Ratio	Low Ratio	Route	Travel Time	Ratio	Low Ratio
East Bellevue						226	2	0.50		226+W	19	2.71		W+245	27	3.00	
Lake Hills Shopping Center		W+BL	35	2.92		W	23	5.75		W+BL	33	4.71		W+221+241	30	3.33	
156th Ave SE & Lake Hills Blvd		W+221+241	43	3.58		W+245	12	3.00		W+245+W	23	3.29		226+240	11	1.22	
	AM	226	23	1.92		W+221	15	3.75		W+221+W	30	4.29		226+241	35	3.89	
		Auto	11		1.92	Auto	4		0.50	Auto	7		2.71	Auto	9		1.22
		Auto (Congested)	12			Auto (Congested)				Auto (Congested)				Auto (Congested)			
		226	27	2.45		226	3	0.75		226+W	21	3.00		W+245	29	3.22	
		226+240	35	3.18		W	23	5.75		W+245+W	23	3.29		226+W	31	3.44	
	MD	W+BL	39	3.55		W+245	12	3.00		W+BL	35	5.00		226+240	11	1.22	
		Auto	11		2.45	Auto	4		0.75	Auto	7		3.00	Auto	9		1.22
		Auto (Congested)	12			Auto (Congested)				Auto (Congested)				Auto (Congested)			
		226+271	19	1.58													
		226+240	35	2.92		226	3	0.75		226+W	23	3.29		W+245	28	3.11	
		W+245	32	2.67		W	23	5.75		W+245+W	21	3.00		226+240	11	1.22	
	PM	226	27	2.25		W+245	12	3.00		W+BL	35	5.00		226+241	11	1.22	
		Auto	11		1.58	Auto	4		0.75	Auto	7		3.00	Auto	9		1.22
		Auto (Congested)	12			Auto (Congested)				Auto (Congested)				Auto (Congested)			
		226	23	2.09										226+240	11	1.22	
		226+241	40	3.64		226	3	0.75		226+W	19	2.71		226+241	26	2.89	
		B+245	35	3.18		W	23	5.75		W+245+W	23	3.29		226+245	28	3.11	
	EV	W+BL			2.09	W+245	12	3.00		W+BL	33	4.71		W+245	30	3.33	
		Auto	11			Auto	4		0.75	Auto	7		2.71	Auto	9		1.22
		Auto (Congested)	12			Auto (Congested)				Auto (Congested)				Auto (Congested)			
Southwest Bellevue																	
Enatai Elementary School		W+ 550	19	3.17		249+BL	22	1.29		249	33	1.50		W+241	16	2.29	
104th Ave SE & SE 22nd St		249	8	1.33		W+ 550+BL	35	2.06		249+ 550+BL	41	1.86		249+241	30	4.29	
	AM	W+887+W	21	3.50		W+560+W	36	2.12		W+550+BL	42	1.91		W+240	34	4.86	
		Auto	6			Auto	15		1.29	Auto	14		1.50	Auto	7		2.29
		Auto (Congested)				Auto (Congested)	17			Auto (Congested)	22			Auto (Congested)			
		W+550	19	3.17		W+550+BL	37	2.47		249	33	2.36					
		W+241	17	2.83		249+BL	25	1.67		W+550+BL	42	3.00		249+241	29	4.14	
	MD	249	8	1.33		W+241+226	45	3.00		W+241+226+W	43	3.07		W+241	17	2.43	
		Auto	6		1.33	Auto	15		1.67	Auto	14		2.36	Auto	7		2.43
		Auto (Congested)				Auto (Congested)	17			Auto (Congested)	22			Auto (Congested)			
		249	9	1.50													
		W+ 550	20	3.33		249+BL	26	1.53		249	33	1.50					
		W+241	18	3.00		W+ 550+BL	37	2.18		W+550+BL	42	1.91		249+240	38	5.43	
	PM	W+560	23	3.83		W+241+226	45	2.65		W+241+226+W	43	1.95		W+241	16	2.29	
		Auto	6		1.50	Auto	15		1.53	Auto	14		1.50	Auto	7		2.29
		Auto (Congested)				Auto (Congested)	17			Auto (Congested)	22			Auto (Congested)			
		W+550	17	2.83													
		W+241	16	2.67		W+550+BL	34	2.27						W+241	16	2.29	
		W+ 240	29	4.83		W+240+BL	53	3.53		W+550+BL	37	2.64		W+550+BL+245	79	11.29	
	EV	249+560	11	1.83		W+ 241+BL	42	2.80		W+241+BL	46	3.29		W+240	34	4.86	
		Auto	6		1.83	Auto	15		2.27	Auto	14		2.64	Auto	7		2.29
		Auto (Congested)				Auto (Congested)	17			Auto (Congested)	22			Auto (Congested)			

	Service Period	Eastgate Eastgate Park & Ride 140th Ave SE & SE 32nd St				Bridle Trails N. Bellevue Community Center 148th Ave NE & NE 43rd St				Richards Valley Woodridge Elementary School 123rd Ave SE & SE 20th St				Somerset Somerset Elementary School Somerset Blvd SE & 143rd Ave SE			
Activity Centers		Route	Travel Time	Ratio	Low Ratio	Route	Travel Time	Ratio	Low Ratio	Route	Travel Time	Ratio	Low Ratio	Route	Travel Time	Ratio	Low Ratio
East Bellevue Lake Hills Shopping Center 156th Ave SE & Lake Hills Blvd	AM	226	15	2.50		W+221	23	2.09		226+246 W+245+246	41 50	3.73 4.55		226+246 226+246	31 35	3.10 3.50	
		W+245	28	4.67		226+BL	30	2.73		226+246	56	5.09		226+241+246	69	6.90	
		Auto	6		2.50	Auto	8		2.09	Auto	8		3.73	Auto	10		3.10
		Auto (Congested)				Auto (Congested)	11			Auto (Congested)	11			Auto (Congested)			
	MD	226	15	2.50													
		W+245	28	4.67		226+BL	32	4.00		226+246	42	5.25		226+246	36	3.60	
		W+221+W	8	1.33		W+221	24	3.00		226+246	33	4.13		W+245+246	60	6.00	
		226+241	56	9.33		W+245+W	35	4.38		W+245+221+W	54	6.75		226+246	36	3.60	
		Auto	6		1.33	Auto	8		3.00	Auto	8		4.13	Auto	10		3.60
		Auto (Congested)				Auto (Congested)	11			Auto (Congested)	11			Auto (Congested)			
	PM	226	17	2.83													
		226+245	27	4.50		W+221	25	2.27		226+246	52	4.73		226+246	36	3.60	
		W+221+W	38	6.33		226+BL	37	3.36		226+246	49	4.45		226+245+246	43	4.30	
		W+245	31	5.17		W+245+W	38	3.45		W+245+246	56	5.09		W+245+246	44	4.40	
		Auto	6		2.83	Auto	8		2.27	Auto	8		4.45	Auto	10		3.60
		Auto (Congested)				Auto (Congested)	11			Auto (Congested)	11			Auto (Congested)			
	EV	226	13	2.17													
		226+245	30	5.00		226+BL	21	2.63		226+271+W	64	8.00		226+241+W	74	7.40	
		W+245	25	4.17		W+221	23	2.88		W+245+W	59	7.38		226+271+W	67	6.70	
		226+241	52	8.67		W+245	33	4.13		226+241+W	71	8.88		W+245+271+W	65	6.50	
		Auto	6		2.17	Auto	8		2.63	Auto	8		7.38	Auto	10		6.50
		Auto (Congested)				Auto (Congested)	11			Auto (Congested)	11			Auto (Congested)			
Southwest Bellevue Enatai Elementary School 104th Ave SE & SE 22nd St	AM	W+240	39	4.61		249+BL	32	1.78									
		W+550+554+W	40	3.33		249+W	40	2.22		W	52	4.73		W+550+271+W	77	4.81	
		W+241	24	2.00		W+550+BL	45	2.50		W+240+W	45	4.09		W+241+W	48	3.00	
		Auto	9		2.00	Auto	14		1.78	Auto	9		4.09	Auto	12		3.00
		Auto (Congested)	12			Auto (Congested)	18			Auto (Congested)	11			Auto (Congested)	16		
	MD	W+241	26	2.89		W+550+BL	38	2.71		W+241+240+W	50	5.56					
		W+241+240	36	4.00		249+W	42	3.00		W	52	5.78		249+241+W	61	5.08	
		W+550+240	46	5.11		W+249+BL	52	3.71		W+241+W	47	5.22		W+241+W	29	2.42	
		Auto	9		2.89	Auto	14		2.71	Auto	9		5.22	Auto	12		2.42
		Auto (Congested)	12			Auto (Congested)	18			Auto (Congested)	11			Auto (Congested)	16		
	PM	W+241	24	2.00		249+221	37	2.06		249+240+W	48	4.36					
		249+240	34	2.83		249+W	42	2.33		W+241+240+W	50	4.55		W+241+W	48	3.00	
		W+240	32	2.67		W+550+BL	40	2.22		W+241+W	46	4.18		249+271+W	83	5.19	
		Auto	9		2.00	Auto	14		2.06	Auto	9		4.18	Auto	12		3.00
		Auto (Congested)	12			Auto (Congested)	18			Auto (Congested)	11			Auto (Congested)	16		
	EV	W+241	24	2.67		W+550+BL	42	3.00		W	52	5.78					
		W+550+554+W	51	5.67		W+241+BL	51	3.64		W+241+W	46	5.11		W+241+W	48	4.00	
		W+550+BL+245	52	5.78		249+550+BL	43	3.07		W+240+W	45	5.00		W+201+W	79	6.58	
		Auto	9		2.67	Auto	14		3.00	Auto	9		5.00	Auto	12		4.00
		Auto (Congested)	12			Auto (Congested)	18			Auto (Congested)	11			Auto (Congested)	16		

	Service Period	Neighborhoods															
		Northwest Bellevue Northtowne Shopping Center 104th Ave NE & NE 28th Pl				Northeast Bellevue Bellevue Youth Theater Northup Way & 168th Ave NE				East Bellevue Lake Hills Shopping Center 156th Ave SE & Lake Hills Blvd				Southwest Bellevue Enatai Elementary School 104th Ave SE & SE 22nd St			
Activity Centers		Route	Travel Time	Ratio	Low Ratio	Route	Travel Time	Ratio	Low Ratio	Route	Travel Time	Ratio	Low Ratio	Route	Travel Time	Ratio	Low Ratio
East Bellevue Lake Hills Shopping Center 156th Ave SE & Lake Hills Blvd	AM	226+249	61	3.39										226+241+W	43	2.39	
		W+245+249	55	3.06		226	8	1.14						W+221+241+W	60	3.33	
		226+234+W	45	2.50		W	41	5.86						W+245+241+W	60	3.33	
		Auto	14		2.50	Auto	5		1.14					Auto	11		2.39
		Auto (Congested)	18			Auto (Congested)	7							Auto (Congested)	18		
	MD	W+245+249	51	3.64										226+240+249	48	4.36	
		W+221+249	57	4.07		226	9	1.80						226+241+W	48	4.36	
		226+234+W	59	4.21		W+221+W	28	5.60						W+245+241+W	53	4.82	
		Auto	14		3.64	Auto	5		1.80					Auto	11		4.36
		Auto (Congested)	18			Auto (Congested)	7							Auto (Congested)	18		
	PM	226+249	49	2.72													
		226+241+249	72	4.00		226	9	1.29						226+241+W	47	2.61	
		226+271+249	73	4.06		W+221+W	28	4.00						226+240+W	51	2.83	
		Auto	14		2.72	Auto	5		1.29					Auto	11		2.61
		Auto (Congested)	18			Auto (Congested)	7							Auto (Congested)	18		
	EV	226+W	56	4.00										226+241+W	44	4.00	
		226+554+255+W	104	7.43		226	8	1.60						226+240+W	45	4.09	
		W+245+271+235+W	54	3.86		W	41	8.20						226+550+W	48	4.36	
		Auto	14		3.86	Auto	5		1.60					Auto	11		4.00
		Auto (Congested)	18			Auto (Congested)	7							Auto (Congested)	18		
Southwest Bellevue Enatai Elementary School 104th Ave SE & SE 22nd St	AM					249+W	47	2.47		W+241+226	47	3.13					
						W+241+226	42	2.21		249+226	59	3.93					
		249	12	1.09		W+550+B	57	3.00		249+245+W	55	3.67					
		Auto	8		1.09	Auto	17		2.21	Auto	11		3.13				
		Auto (Congested)	11			Auto (Congested)	19			Auto (Congested)	15						
	MD					W+241+226	39	2.29		W+241+226	47	4.27					
						249+241+226	48	2.82		W+550+B+221+W	56	5.09					
		249	14	1.75		W+550+B+226	52	3.06		W+241+226	61	5.55					
		Auto	8		1.75	Auto	17		2.29	Auto	11		4.27				
		Auto (Congested)	11			Auto (Congested)	19			Auto (Congested)	15						
	PM	249	14	1.27		249+241+226	36	5.14									
		249	13	1.18		W+241+226	39	5.57		249+241+226	48	3.20					
		249	12	1.09		249+W	39	5.57		W+241+226	44	2.93					
		Auto	8		1.09	Auto	5		5.14	Auto	11		2.93				
		Auto (Congested)	11			Auto (Congested)	7			Auto (Congested)	15						
	EV	W+241+226+W	55	6.88		W+241+226	39	2.29		W+241+226	37	3.36					
		W+550+226+W	76	9.50		W+550+226	60	3.53		W+241+226	47	4.27					
		249+560+235+W	72	9.00		W+241+226	44	2.59		W+550+B+245+W	51	4.64					
		Auto	8		6.88	Auto	17		2.29	Auto	11		3.36				
		Auto (Congested)	11			Auto (Congested)	19			Auto (Congested)	15						

	Service Period	Wilburton Sammamish High School 140th Ave SE & SE 1st St				Newport Hills Newport Hills Shopping Center 119th Ave SE & SE 58th St				Eastgate S. Bellevue Community Center 150th Ave SE & SE Newport Way				Newcastle Cougar Ridge Elementary School 164th Ave SE & SE 46th Way			
Activity Centers		Route	Travel Time	Ratio	Low Ratio	Route	Travel Time	Ratio	Low Ratio	Route	Travel Time	Ratio	Low Ratio	Route	Travel Time	Ratio	Low Ratio
East Bellevue Lake Hills Shopping Center 156th Ave SE & Lake Hills Blvd	AM									226+W	24	3.00		226+271+W	68	4.86	
		W+245	13	1.86						W+245+W	37	4.63		W+245+271+W	59	4.21	
		W	30	4.29		226+240	30	1.76		W+221+W	37	4.63		W+221+271+W	61	4.36	
		Auto	5		1.86	Auto	12		1.76	Auto	6		3.00	Auto	11		4.21
		Auto (Congested)	7			Auto (Congested)	17			Auto (Congested)	8			Auto (Congested)	14		
	MD	W+245	13	2.60						226+W	24	4.00		226+271+W	67	6.09	
		226+W	24	4.80		226+240	29	2.42		226+271	38	6.33		W+245+271+W	59	5.36	
		W	30	6.00		W+245+240	50	4.17		W+245+271	30	5.00		W+271+W	62	5.64	
		Auto	5		2.60	Auto	12		2.42	Auto	6		4.00	Auto	11		5.36
		Auto (Congested)	7			Auto (Congested)	17			Auto (Congested)	8			Auto (Congested)	14		
	PM	W+245	13	1.86						226+W	24	3.00		226+271+W	67	4.79	
		226+W	24	3.43		226+240	29	1.71		226+271	38	4.75		226+271+W	60	4.29	
		W	30	4.29		W+245+241	51	3.00		W+245+271	31	3.88		W+271+W	62	4.43	
		Auto	5		1.86	Auto	12		1.71	Auto	6		3.00	Auto	11		4.29
		Auto (Congested)	7			Auto (Congested)	17			Auto (Congested)	8			Auto (Congested)	14		
	EV	226+245	14	2.80		226+240	25	2.08		226+W	24	4.00		226+271+W	94	8.55	
		W+245	13	2.60		226+240	81	6.75		226+241+W	33	5.50		226+271+W	89	8.09	
		226+W	22	4.40		226+245+W	64	5.33		226+245+W	38	6.33		W+245+271+W	59	5.36	
		Auto	5		2.60	Auto	12		2.08	Auto	6		4.00	Auto	11		5.36
		Auto (Congested)	7			Auto (Congested)	17			Auto (Congested)	8			Auto (Congested)	14		
Southwest Bellevue Enatai Elementary School 104th Ave SE & SE 22nd St	AM	249+B+W	31	2.21		W+240	41	2.93		W+550+271	48	4.00		W+550+271+W	77	4.53	
		249+245	48	3.43		W+560+W	54	3.86		W+241+W	33	2.75		W+550+554+271+W	80	4.71	
		W+550+B+W	44	3.14		W+240	42	3.00		W+550+554+271	51	4.25		W+240+271+W	78	4.59	
		Auto	11		2.21	Auto	11		2.93	Auto	8		2.75	Auto	13		4.53
		Auto (Congested)	14			Auto (Congested)	14			Auto (Congested)	12			Auto (Congested)	17		
	MD	W+550+B+W	46	4.18						W+241+W	35	4.38					
		249+B+W	33	3.00		W+241+240	44	4.00		249+241+W	47	5.88		W+241+271+W	82	6.31	
		W+241+245	50	4.55		W+240	42	3.82		W+241+271	56	7.00		249+241+271+W	94	7.23	
		Auto	11		3.00	Auto	11		3.82	Auto	8		4.38	Auto	13		6.31
		Auto (Congested)	14			Auto (Congested)	14			Auto (Congested)	12			Auto (Congested)	17		
	PM	249+B+W	33	2.36		249+240	45	3.21		W+241+246	33	2.75		249+271+W	83	4.88	
		W+550+B+W	46	3.29		W+241+240	45	3.21		249+271	54	4.50		W+240+271+W	71	4.18	
		W+240+245	49	3.50		W+240	42	3.00		W+241+W	33	2.75		W+241+271+W	83	4.88	
		Auto	11		2.36	Auto	11		3.00	Auto	8		2.75	Auto	13		4.18
		Auto (Congested)	14			Auto (Congested)	14			Auto (Congested)	12			Auto (Congested)	17		
	EV	W+550+B+W	42	3.82		249+550+240	53	4.82		W+241+W	34	4.25					
		W+241+245	34	3.09		W+560+W	53	4.82		W+550+271	62	7.75					
		W+821	61	5.55		W+240	41	3.73		W+241+W	34	4.25		W+241+271+W	79	6.08	
		Auto	11		3.09	Auto	11		3.73	Auto	8		4.25	Auto	13		6.08
		Auto (Congested)	14			Auto (Congested)	14			Auto (Congested)	12			Auto (Congested)	17		

	Service Period	Activity Centers															
		Downtown Bellevue Bellevue Transit Center 108th Ave NE & NE 6th St				Crossroads Crossroads Mall 156th Ave NE & NE 10th St				Overlake Overlake Park & Ride Overlake P&R				Factoria Factoria Square Mall Factoria Blvd SE & SE 40th Ln			
Activity Centers		Route	Travel Time	Ratio	Low Ratio	Route	Travel Time	Ratio	Low Ratio	Route	Travel Time	Ratio	Low Ratio	Route	Travel Time	Ratio	Low Ratio
Wilburton	AM	245+226	36	4.50													
Sammamish High School		W+271	19	2.38						245+BL	18	2.57					
140th Ave SE & SE 1st St		W+BL	26	3.25		245	6	0.75		245+BL	19	2.71		245	22	2.20	
		889+240	23	2.88		W+BL	15	1.88		W+BL	19	2.71		889+246	28	2.80	
		Auto	8		2.38	Auto	8		0.75	Auto	7		2.57	Auto	8		2.20
		Auto (Congested)				Auto (Congested)				Auto (Congested)				Auto (Congested)	10		
	MD	245+271	19	2.38						245	16	2.29					
		W+271	18	2.25		245	6	0.75		245	18	2.57					
		W+BL	26	3.25		W+BL	14	1.75		BL	19	2.71		245	22	2.75	
		Auto	8		2.25	Auto	8		0.75	Auto	7		2.29	Auto	8		2.75
		Auto (Congested)				Auto (Congested)				Auto (Congested)				Auto (Congested)	10		
	PM	245+271	17	2.13													
		W+271	20	2.50		245	7	0.88		W+BL	21	3.00					
		W+BL	26	3.25		W+BL	15	1.88		245+W	19	2.71		245	23	2.30	
		Auto	8		2.13	Auto	8		0.88	Auto	7		2.71	Auto	8		2.30
		Auto (Congested)				Auto (Congested)				Auto (Congested)				Auto (Congested)	10		
	EV	245+BL	20	2.50		245	7	0.88		W+BL	19	2.71		245	18	1.80	
		W+BL	22	2.75		W+BL	14	1.75		245+W	16	2.29		W+271+240	35	3.50	
		Auto	8		2.50	Auto	8		0.88	Auto	7		2.29	Auto	8		1.80
		Auto (Congested)				Auto (Congested)				Auto (Congested)				Auto (Congested)	10		
Newport Hills	AM					240+BL	46	2.19		240+245+W	47						
Newport Hills Shopping Center		240	23	2.09		W+245	32	1.52		240+BL	53			240	6	1.00	
119th Ave SE & SE 58th St		560	12	1.09		W+560+BL	61	2.90		240+226+W	52			W	39	6.50	
		Auto	11		1.09	Auto	15		1.52	Auto	15			Auto	6		1.00
		Auto (Congested)				Auto (Congested)	21			Auto (Congested)	21			Auto (Congested)			
	MD	240	26	2.36		240+225	34	2.27		240+BL	53	3.53					
		560	12	1.09		240+221	33	2.20		240+245+W	45	3.00		240	7	1.17	
		Auto	11		1.09	Auto	15		2.20	Auto	15		3.00	Auto	6		1.17
		Auto (Congested)				Auto (Congested)	21			Auto (Congested)	21			Auto (Congested)			
	PM	240	26	2.36													
		240	23	2.09		240+245	34	1.62		240+BL	53	2.52					
		560	12	1.09		240+245	60	2.86		240+245+W	45	2.14		240	7	1.17	
		Auto	11		1.09	Auto	15		1.62	Auto	15		2.14	Auto	6		1.17
		Auto (Congested)				Auto (Congested)	21			Auto (Congested)	21			Auto (Congested)			
	EV	240	23	2.09		240+245	35	2.33		240+245+BL	47	3.13					
		560	12	1.09		240+B	49	3.27		240+BL	53	3.53		W	39	6.50	
		BL+245	46	4.18		W+245	56	3.73		W+560+BL	47	3.13		240	6	1.00	
		Auto	11		1.09	Auto	15		2.33	Auto	15		3.13	Auto	6		1.00
		Auto (Congested)				Auto (Congested)	21			Auto (Congested)	21			Auto (Congested)			

Activity Centers	Service Period	Eastgate Eastgate Park & Ride 140th Ave SE & SE 32nd St				Bridle Trails N. Bellevue Community Center 148th Ave NE & NE 43rd St				Richards Valley Woodridge Elementary School 123rd Ave SE & SE 20th St				Somerset Somerset Elementary School Somerset Blvd SE & 143rd Ave SE			
		Route	Travel Time	Ratio	Low Ratio	Route	Travel Time	Ratio	Low Ratio	Route	Travel Time	Ratio	Low Ratio	Route	Travel Time	Ratio	Low Ratio
Wilburton Sammamish High School 140th Ave SE & SE 1st St	AM					245+BL	25	1.67		245+W	43	6.14		245+W	57	4.38	
		245	7	1.00		245+221	30	2.00		245+240+W	48	6.86		W+271+W	54	4.15	
		W+271	16	2.29		W+BL	25	1.67		W	54	7.71		245+W	53	4.08	
		Auto	6		1.00	Auto	8		1.67	Auto	7		6.14	Auto	11		4.15
		Auto (Congested)	7			Auto (Congested)	15			Auto (Congested)				Auto (Congested)	13		
	MD	245	8	1.33		245+BL	26	3.25		245+W	43	6.14		245+271+W	45	4.09	
		W	43	7.17		245+221	32	4.00		W+271+W	40	5.71		W+271+W	51	4.64	
						W+B	27	3.38		245+240+W	49	7.00		245+W	54	4.91	
		Auto	6		1.33	Auto	8		3.25	Auto	7		5.71	Auto	11		4.09
		Auto (Congested)	7			Auto (Congested)	15			Auto (Congested)				Auto (Congested)	13		
	PM									245+W	43	6.14					
		245	8	1.14		245+W	26	1.73		W+271+W	40	5.71		245+241+W	46	3.54	
		W	43	6.14		W+B	27	1.80		245+240+W	50	7.14		W+271+W	51	3.92	
		Auto	6		1.14	Auto	8		1.73	Auto	7		5.71	Auto	11		3.54
		Auto (Congested)	7			Auto (Congested)	15			Auto (Congested)				Auto (Congested)	13		
	EV													245+241+W	59	5.36	
		245	14	2.33		245+W	25	3.13		W	54	7.71		245+W	54	4.91	
		W+271	21	3.50		W+BL	24	3.00		245+W	43	6.14		W+271+W	50	4.55	
		Auto	6		2.33	Auto	8		3.00	Auto	7		6.14	Auto	11		4.55
		Auto (Congested)	7			Auto (Congested)	15			Auto (Congested)				Auto (Congested)	13		
Newport Hills Newport Hills Shopping Center 119th Ave SE & SE 58th St	AM													240+241+W	58	5.27	
		240	10	0.83		240+221	41	1.64		240+W	34	2.43		240+W	48	4.36	
		Auto	10		0.83	Auto	16		1.64	Auto	11		2.43	Auto	10		4.36
		Auto (Congested)	12			Auto (Congested)	25			Auto (Congested)	14			Auto (Congested)	11		
	MD					240+221	41	2.56									
						240+BL	60	3.75						240+241+W	57	5.70	
		240	11	1.10		240+245+W	56	3.50		240+W	35	2.50		240+W	49	4.90	
		Auto	10		1.10	Auto	16		2.56	Auto	11		2.50	Auto	10		4.90
		Auto (Congested)	12			Auto (Congested)	25			Auto (Congested)	14			Auto (Congested)	11		
	PM													240+241+W	55	5.00	
		240	11			240+221	45	1.80		240+W	35	2.50		240+W	49	4.45	
		Auto	10	0.92	0.92	Auto	16		1.80	Auto	11		2.50	Auto	10		4.45
		Auto (Congested)	12			Auto (Congested)	25			Auto (Congested)	14			Auto (Congested)	11		
	EV					240+BL	57	3.56									
		240	10	1.00		240+245+w	56	3.50		240+W	34	3.09		240+W	48	4.80	
		W+245	42	4.20		W+560+BL	60	3.75		W+245+W	68	6.18		240+241+W	49	4.90	
		Auto	10		1.00	Auto	16		3.56	Auto	11		3.09	Auto	10		4.80
		Auto (Congested)	12			Auto (Congested)	25			Auto (Congested)	14			Auto (Congested)	11		

	Service Period	Neighborhoods															
		Northwest Bellevue Northtowne Shopping Center 104th Ave NE & NE 28th Pl				Northeast Bellevue Bellevue Youth Theater Northup Way & 168th Ave NE				East Bellevue Lake Hills Shopping Center 156th Ave SE & Lake Hills Blvd				Southwest Bellevue Enatai Elementary School 104th Ave SE & SE 22nd St			
Activity Centers		Route	Travel Time	Ratio	Low Ratio	Route	Travel Time	Ratio	Low Ratio	Route	Travel Time	Ratio	Low Ratio	Route	Travel Time	Ratio	Low Ratio
Wilburton Sammamish High School 140th Ave SE & SE 1st St	AM	245+249	33	2.36		245+226	23	2.88		245+W	12	2.40		245+249	44	3.67	
		W+BL+249	36	2.57		245+W	25	3.13		W+226+W	23	4.60		W+BL+249	41	3.42	
		245+249	47	3.36		W+226	29	3.63		245+W	12	2.40		245+241+W	45	3.75	
		Auto	11		2.36	Auto	8		2.88	Auto	4		2.40	Auto	11		3.42
		Auto (Congested)	14			Auto (Congested)				Auto (Congested)	5			Auto (Congested)	12		
	MD	W+BL+249	39	3.55		245+226	20	2.50		245+W	12	3.00		W+BL+249	44	4.00	
		245+249	45	4.09		245+W	25	3.13		W+226+W	23	5.75		245+241+W	40	3.64	
		245+255+W	67	6.09		245+226	20	2.50		245+W	12	3.00		245+226+241+W	59	5.36	
		Auto	11		3.55	Auto	8		2.50	Auto	4		3.00	Auto	11		3.64
		Auto (Congested)	14			Auto (Congested)				Auto (Congested)	5			Auto (Congested)	12		
	PM	245+249	60	4.29		245+226	20	2.50						245+241+W	41	3.42	
		W+BL+249	55	3.93		245+W	25	3.13		W+226+W	23	4.60		245+226+241+W	58	4.83	
		W+271+234+249	44	3.14		245+226	22	2.75		245+W	12	2.40		245+249	72	6.00	
		Auto	11		3.14	Auto	8		2.50	Auto	4		2.40	Auto	11		3.42
		Auto (Congested)	14			Auto (Congested)				Auto (Congested)	5			Auto (Congested)	12		
	EV	245+235+W	63	5.73										W+BL+550+W	47	4.27	
		245+255+W	68	6.18		245+W	25	3.13		245+W	12	3.00		W+271+550+W	47	4.27	
		W+BL+545+W	35	3.18		W+BL+W	36	4.50		W	30	7.50		245+554+550+W	71	6.45	
		Auto	11		3.18	Auto	8		3.13	Auto	4		3.00	Auto	11		4.27
		Auto (Congested)	14			Auto (Congested)				Auto (Congested)	5			Auto (Congested)	12		
Newport Hills Newport Hills Shopping Center 119th Ave SE & SE 58th St	AM	240+249	54	3.00										240+241+W	30	2.14	
		240+249	52	2.89		240+241+226	49	2.45						240+241+249	42	3.00	
		240+249	66	3.67		240+245+W	56	2.80		240+221+W	39	2.17		240+241+W	30	2.14	
		Auto	14		3.00	Auto	17		2.45	Auto	11		2.17	Auto	11		2.14
		Auto (Congested)	18			Auto (Congested)	20			Auto (Congested)	18			Auto (Congested)	14		
	MD	240+249	66	4.71										240+249	42	3.82	
		W+560+249	57	4.07										240+249	57	5.18	
		240+249	67	4.79		240+226	49	2.88		240+226	40	3.64		240+W	45	4.09	
		Auto	14		4.07	Auto	17		2.88	Auto	11		3.64	Auto	11		3.82
		Auto (Congested)	18			Auto (Congested)	20			Auto (Congested)	18			Auto (Congested)	14		
	PM	240+249	66	3.67										240+W	45	3.21	
		W+560+249	57	3.17										240+241+W	56	4.00	
		240+249	51	2.83		240+226	50	2.50		240+226	43	2.39		W+560+249	43	3.07	
		Auto	14		.2.83	Auto	17		2.50	Auto	11		2.39	Auto	11		3.07
		Auto (Congested)	18			Auto (Congested)	20			Auto (Congested)	18			Auto (Congested)	14		
	EV									240+245+W	43	3.91					
		W+560+235+W	89	6.36		W+245+W	56	3.29		240+226	62	5.64		240+241+W	43	3.91	
		240+226+W	77	5.50		240+226	62	3.65		240+221+W	75	6.82		240+W	43	3.91	
		Auto	14		5.50	Auto	17		3.29	Auto	11		3.91	Auto	11		3.91
		Auto (Congested)	18			Auto (Congested)	20			Auto (Congested)	18			Auto (Congested)	14		

	Service Period	Wilburton Sammamish High School 140th Ave SE & SE 1st St				Newport Hills Newport Hills Shopping Center 119th Ave SE & SE 58th St				Eastgate S. Bellevue Community Center 150th Ave SE & SE Newport Way				Newcastle Cougar Ridge Elementary School 164th Ave SE & SE 46th Way			
Activity Centers		Route	Travel Time	Ratio	Low Ratio	Route	Travel Time	Ratio	Low Ratio	Route	Travel Time	Ratio	Low Ratio	Route	Travel Time	Ratio	Low Ratio
Wilburton Sammamish High School 140th Ave SE & SE 1st St	AM									245+W	24	2.40		245+271+W	46	3.07	
										W+271+W	19	1.90		W+271+W	49	3.27	
						245+240	38	2.71		245+W	24	2.40		245+271+W	46	3.07	
						Auto	13		2.71	Auto	7		1.90	Auto	12		3.07
						Auto (Congested)	14			Auto (Congested)	10			Auto (Congested)	15		
	MD									245+271	16	2.29		245+271+W	45	3.75	
										W+271	19	2.71		W+271+W	51	4.25	
						245+240	37	2.85		245+W	24	3.43		245+271+W	45	3.75	
						Auto	13		2.85	Auto	7		2.29	Auto	12		3.75
						Auto (Congested)	14			Auto (Congested)	10			Auto (Congested)	15		
	PM									245+271	17	1.70		245+271+W	46	3.07	
										W+271	22	2.20		W+271+W	51	3.40	
						245+240	36	2.57		245+W	24	2.40		245+271+W	46	3.07	
						Auto	13		2.57	Auto	7		1.70	Auto	12		3.07
						Auto (Congested)	14			Auto (Congested)	10			Auto (Congested)	15		
	EV					245+240	37	2.85		240+271	24	3.43					
						245+W	50	3.85		240+241+W	22	3.14		245+271+W	46	3.83	
						245+246	67	5.15		240+W	24	3.43		W+271+W	50	4.17	
						Auto	13		2.85	Auto	7		3.14	Auto	12		3.83
						Auto (Congested)	14			Auto (Congested)	10			Auto (Congested)	15		
Newport Hills Newport Hills Shopping Center 119th Ave SE & SE 58th St	AM									240+271+W	32	3.20					
										240+271	44	4.40					
		240+245	32	2.29						240+W	47	4.70		240+271+W	60	4.29	
		Auto	13		2.29					Auto	8		3.20	Auto	13		4.29
		Auto (Congested)	14							Auto (Congested)	10			Auto (Congested)	14		
	MD	240+245	29	2.23						240+271	32	4.00		240+271+W	61	4.69	
		Auto	13		2.23					Auto	8		4.00	Auto	13		4.69
		Auto (Congested)	14							Auto (Congested)	10			Auto (Congested)	14		
	PM	240+245	29	2.07						240+271	32	3.20		240+271+W	61	4.36	
		Auto	13		2.07					Auto	8		3.20	Auto	13		4.36
		Auto (Congested)	14							Auto (Congested)	10			Auto (Congested)	14		
	EV									240+241+W	31	3.88					
		W+245	51	3.92						240+W	37	4.63		W+245+271+W	83	5.93	
		240+245	29	2.23						240+245+W	45	5.63		240+271+W	92	6.57	
		Auto	13		2.23						8		3.88	Auto	13		5.93
		Auto (Congested)	14								10			Auto (Congested)	14		

	Service Period	Activity Centers															
		Downtown Bellevue Bellevue Transit Center 108th Ave NE & NE 6th St				Crossroads Crossroads Mall 156th Ave NE & NE 10th St				Overlake Overlake Park & Ride Overlake P&R				Factoria Factoria Square Mall Factoria Blvd SE & SE 40th Ln			
Activity Centers		Route	Travel Time	Ratio	Low Ratio	Route	Travel Time	Ratio	Low Ratio	Route	Travel Time	Ratio	Low Ratio	Route	Travel Time	Ratio	Low Ratio
Eastgate																	
S. Bellevue Community Center		W+226	45	3.46		W+226	27	1.93		W+226+2	41	2.73		W+245	25	6.25	
150th Ave SE & SE Newport Way		W+241	28	2.15		W+245	27	1.93		W+245+W	38	2.53		W+241	14	3.50	
	AM	271	19	1.46		W+221	31	2.21		W+221+W	85	5.67		W	28	7.00	
		Auto	10		1.46	Auto	10		1.93	Auto	11		2.53	Auto	4		3.50
		Auto (Congested)	13			Auto (Congested)	14			Auto (Congested)	15			Auto (Congested)			
		271	22	2.20		271+245	21	2.10		271+245+W	33	3.00		W+241+240	24	6.00	
		W+241+240	37	3.70		W+245	28	2.80		W+245+W	38	3.45		271+245	19	4.75	
	MD	W+241	31	3.10		W+221	30	3.00		W+226+W	43	3.91		W	28	7.00	
		Auto	10		2.20	Auto	10		2.10	Auto	11		3.00	Auto	4		4.75
		Auto (Congested)	13			Auto (Congested)	14			Auto (Congested)	15			Auto (Congested)			
						271+245	20	1.43		271+245+W	32	2.13		W	28	7.00	
		271	21	1.62		271+221	23	1.64		W+245+W	38	2.53		W+241	15	3.75	
	PM	W+241	31	2.38		W+245	28	2.00		271+221+BL	39	2.60		W+245	25	6.25	
		Auto	10	0.77		Auto	10		1.43	Auto	11		2.13	Auto	4		3.25
		Auto (Congested)	13		0.77	Auto (Congested)	14			Auto (Congested)	15			Auto (Congested)			
		W+241	28	2.80		W+245	27	2.70		W+245+W	38	3.45		W	28	7.00	
		271	18	1.80		W+241+BL	54	5.40		W+241+BL	58	5.27		W+241	14	3.50	
	EV	W+245+BL	46	4.60		271+226	16	1.60		271+226+W	35	3.18		W+245	26	6.50	
		Auto	10		1.80	Auto	10		1.60	Auto	11		3.18	Auto	4		3.50
		Auto (Congested)	13			Auto (Congested)	14			Auto (Congested)	15			Auto (Congested)			
Newcastle											69						
Cougar Ridge Elementary School										W+271+BL	73			W+271+241	41	3.42	
164th Ave SE & SE 46th Way		W+271	39	1.70		W+271+226	49	2.72		W+271+249	21			W+271+240	47	3.92	
	AM	W+271	40	1.74		W+271+245	38	2.11		W+271+226+W	13			W	58	4.83	
		Auto	19	0.83	0.83	Auto	14		2.11	Auto	15			Auto	9		3.42
		Auto (Congested)	23			Auto (Congested)	18			Auto (Congested)	22			Auto (Congested)	12		
											22						
										W+271+245+W	52	3.47					
						W+271+226	51	3.64		W+271+226+W	68	4.53		W+271+241	38	4.22	
	MD	W+271	42	2.21		W+271+245	49	3.50		W+271+BL	65	4.33		W+271+245	41	4.56	
		Auto	19			Auto	14		3.50	Auto	15		3.47	Auto	9		4.22
		Auto (Congested)	23		2.21	Auto (Congested)	18			Auto (Congested)	22			Auto (Congested)	12		
						W+271+226	42	2.33						W+271+240	52	4.33	
										W+271+245+W	51	2.32					
	PM	W+271	41	1.78		W+271+245	40	2.22						W+271+241	42	3.50	
		Auto	19		1.78	Auto	14		2.22	Auto	15		2.32	Auto	9		3.50
		Auto (Congested)	23			Auto (Congested)	18			Auto (Congested)	22			Auto (Congested)	12		
										W+271+226+W	50	3.33		W+271+240	40	4.44	
										W+271+221+BL	54	3.60		W+271+241	53	5.89	
	EV	W+271	39			W+271+226	42	3.00		W+271+226+W	53	3.53		W	58		
		Auto	19	2.05	2.05	Auto	14		3.00	Auto	15		3.33	Auto	9		4.44
		Auto (Congested)	23			Auto (Congested)	18			Auto (Congested)	22			Auto (Congested)	12		

Activity Centers	Service Period	Eastgate Eastgate Park & Ride 140th Ave SE & SE 32nd St				Bridle Trails N. Bellevue Community Center 148th Ave NE & NE 43rd St				Richards Valley Woodridge Elementary School 123rd Ave SE & SE 20th St				Somerset Somerset Elementary School Somerset Blvd SE & 143rd Ave SE			
		Route	Travel Time	Ratio	Low Ratio	Route	Travel Time	Ratio	Low Ratio	Route	Travel Time	Ratio	Low Ratio	Route	Travel Time	Ratio	Low Ratio
Eastgate S. Bellevue Community Center 150th Ave SE & SE Newport Way	AM					W+221	36	2.25		W+241+W	40	3.64					
		W	21	4.20		W+226+BL	48	3.00		W+245+W	54	4.91		W	28	4.00	
		W+245	19	3.80		W+245+W	47	2.94		W	58	5.27		W+241+W	24	3.43	
		Auto	5			Auto	12		2.25	Auto	10		3.64	Auto	4		3.43
		Auto (Congested)				Auto (Congested)	16			Auto (Congested)	11			Auto (Congested)	7		
	MD	W+241	13	2.60		W+221	38	3.17		W+241+240+W	43	4.30					
		W	21	4.20		271+245+W	43	3.58		271+W	43	4.30		W	28	7.00	
		271+W	9	1.80		W+245+2	49	4.08		W+241+W	41	4.10		W+241+W	24	6.00	
		Auto	5		1.80	Auto	12		3.17	Auto	10		4.10	Auto	4		6.00
		Auto (Congested)				Auto (Congested)	16			Auto (Congested)	11			Auto (Congested)	7		
	PM	271+W	8	1.60		271+221	31	1.94		271+W	42	4.20					
		W	21	4.20		W+221	38	2.38		W+241+W	41	4.10		W	28	4.00	
		W+245	13	2.60		271+245+W	42	2.63		W+241+240+W	45	4.50		W+241+W	24	3.43	
		Auto	5		1.60	Auto	12		1.94	Auto	10		4.10	Auto	4		3.43
		Auto (Congested)				Auto (Congested)	16			Auto (Congested)	11			Auto (Congested)	7		
	EV					W+245+W	57	4.75		W+241+W	40						
		W	21	4.20		271+221	28	2.33		W+245+W	48			W	28	7.00	
		W+245	19	3.80		W+221	36	3.00		W	58			W+241+W	24	6.00	
		Auto	5		3.80	Auto	12		2.33	Auto	10			Auto	4		6.00
		Auto (Congested)				Auto (Congested)	16			Auto (Congested)	11			Auto (Congested)	7		
Newcastle Cougar Ridge Elementary School 164th Ave SE & SE 46th Way	AM					W+271+221	71	3.23						W	49	4.90	
		W+271	25	2.50		W+271+BL	75	3.41		W+271+W	61	3.59		W+271+241	52	5.20	
		W	56	5.60		W+271+554+221	83	3.77		W+271+240+W	64	3.76		W+271+W	47	4.70	
		Auto	9		2.50	Auto	16		3.23	Auto	14		3.59	Auto	9		4.70
		Auto (Congested)	10			Auto (Congested)	22			Auto (Congested)	17			Auto (Congested)	10		
	MD					W+271+245+W	66	4.13						W+271+241	52	3.71	
						W+271+245+221	67	4.19						W+271+W	47	3.36	
		271+W	26	2.60		W+271+221	80	5.00		W+271+W	63	4.50		W	49	3.50	
		Auto	9		2.60	Auto	16		4.13	Auto	14		4.50	Auto	14		3.36
		Auto (Congested)	10			Auto (Congested)	22			Auto (Congested)	17			Auto (Congested)	17		
	PM	W+271	25	2.50										W+271+241	52	3.06	
		W+246	25	2.50		W+271+221	62	2.82		W+271+W	62	3.65		W+271+W	47	2.76	
		W	56	5.60		W+271+221	64	2.91		W+271+240+W	80	4.71		W	49	2.88	
		Auto	9		2.50	Auto	16		2.82	Auto	14		3.65	Auto	14		2.76
		Auto (Congested)	10			Auto (Congested)	22			Auto (Congested)	17			Auto (Congested)	17		
	EV	W+271	25	2.78		W+271+221	75	4.69		W+271+W	61	4.36		W	49	12.25	
		W	56	6.22		W+271+BL	73	4.56		W+271+240+W	74	5.29		W+271+W	47	11.75	
		Auto	9		2.78	Auto	16		4.56	Auto	14		4.36	Auto	4		11.75
		Auto (Congested)	10			Auto (Congested)	22			Auto (Congested)	17			Auto (Congested)	7		

	Service Period	Neighborhoods															
		Northwest Bellevue Northtowne Shopping Center 104th Ave NE & NE 28th Pl				Northeast Bellevue Bellevue Youth Theater Northup Way & 168th Ave NE				East Bellevue Lake Hills Shopping Center 156th Ave SE & Lake Hills Blvd				Southwest Bellevue Enatai Elementary School 104th Ave SE & SE 22nd St			
Activity Centers		Route	Travel Time	Ratio	Low Ratio	Route	Travel Time	Ratio	Low Ratio	Route	Travel Time	Ratio	Low Ratio	Route	Travel Time	Ratio	Low Ratio
Eastgate																	
S. Bellevue Community Center		271+249	35	2.19										W+241+W	32	2.29	
150th Ave SE & SE Newport Way		W+241+249	73	4.56		W+226	29	1.71		W+226	22	3.14		W+226+241+W	65	4.64	
	AM	W+226+249	74	4.63		W+221+W	41	2.41		W+221+W	34	4.86		271+249	41	2.93	
		Auto	13		2.19	Auto	12		1.71	Auto	6		3.14	Auto	9		2.29
		Auto (Congested)	16			Auto (Congested)	17			Auto (Congested)	7			Auto (Congested)	14		
						271+226	36	3.00		271+226	27	4.50		W+241+240+249	50	5.56	
		271+234+W	56	4.31		W+226	31	2.58		W+226	22	3.67		W+241+W	35	3.89	
	MD	271+249	54	4.15		W+221+W	43	3.58		271+245	29	4.83		271+241+W	45	5.00	
		Auto	13		4.15	Auto	12		2.58	Auto	6		3.67	Auto	9		3.89
		Auto (Congested)	16			Auto (Congested)	17			Auto (Congested)	7			Auto (Congested)	14		
		271+249	52	3.25		271+226	37	2.18		271+226	28	4.67					
		271+234+249	46	2.88		W+226	31	1.82		271+245	28	4.67		271+241+W	44	3.14	
	PM	W+241+249	45	2.81		271+221+W	36	2.12		271+221+W	28	4.67		W+241+W	33	2.36	
		Auto	13		2.81	Auto	12		1.82	Auto	6		4.67	Auto	9		2.36
		Auto (Congested)	16			Auto (Congested)	17			Auto (Congested)	7			Auto (Congested)	14		
		W+241+226+W	67	5.58		271+226	22	1.83		W+245+W	34	5.67					
		271+235+W	53	4.42		W+241+226	52	4.33		271+226	13	2.17		W+241+W	33	3.67	
	EV	W+241+226+W	68	5.67		271+226	22	1.83		W+226	21	3.50		271+241+W	57	6.33	
		Auto	12		4.42	Auto	12		1.83	Auto	6		2.17	Auto	9		3.67
		Auto (Congested)	17			Auto (Congested)	17			Auto (Congested)	7			Auto (Congested)	14		
Newcastle																	
Cougar Ridge Elementary School		W+271+249	55	2.50						W+271+226	47	3.13					
164th Ave SE & SE 46th Way		W+271+249	56	2.55						W+271+W	52	3.47		W+271+249	60	3.75	
	AM	W+271+235+W	72	3.27		W+271+226	55	2.62		W+271+226	47	3.13		W+271+241+W	60	3.75	
		Auto	17		2.50	Auto	15		2.62	Auto	10		3.13	Auto	13		3.75
		Auto (Congested)	22			Auto (Congested)	21			Auto (Congested)	15			Auto (Congested)	16		
		W+271+249	58	3.41						W+271+226	47	4.70					
		W+271+245+249	81	4.76						W+271+245+W	38	3.80		W+271+241+W	63	4.85	
	MD	W+271+249	73	4.29		W+271+249	56	3.73		W+271+226	47	4.70		W+271+249	64	4.92	
		Auto	17		3.41	Auto	15		3.73	Auto	10		3.80	Auto	13		4.85
		Auto (Congested)	22			Auto (Congested)	21			Auto (Congested)	15			Auto (Congested)	16		
		W+271+249	72	3.27		W+271+226	57	2.71		W+271+226	48	3.20					
		W+271+234+249	65	2.95		W+271+221+W	55	2.62		W+271+245+W	37	2.47					
	PM	W+271+249	87	3.95		W+271+245+W	60	2.86		W+271+221+W	37	2.47		W+271+241+W	63	3.94	
		Auto	17		2.95	Auto	15		2.62	Auto	10		2.47	Auto	13		3.94
		Auto (Congested)	22			Auto (Congested)	21			Auto (Congested)	15			Auto (Congested)	16		
		W+271+235+W	108	6.35													
		W+271+235+W	103	6.06										W+271+560+W	73	5.62	
	EV	W+271+554+255+W	108	6.35		W+271+226	41	2.73		W+271+226	33	3.30		W+271+241+W	72	5.54	
		Auto	17		6.06	Auto	15		2.73	Auto	10		3.33	Auto	13		5.54
		Auto (Congested)	22			Auto (Congested)	21			Auto (Congested)	15			Auto (Congested)	16		

Activity Centers	Service Period	Wilburton Sammamish High School 140th Ave SE & SE 1st St				Newport Hills Newport Hills Shopping Center 119th Ave SE & SE 58th St				Eastgate S. Bellevue Community Center 150th Ave SE & SE Newport Way				Newcastle Cougar Ridge Elementary School 164th Ave SE & SE 46th Way			
		Route	Travel Time	Ratio	Low Ratio	Route	Travel Time	Ratio	Low Ratio	Route	Travel Time	Ratio	Low Ratio	Route	Travel Time	Ratio	Low Ratio
Eastgate S. Bellevue Community Center 150th Ave SE & SE Newport Way	AM													W			
		W+245	22	2.20		W+240	34	3.40						271+W			
		271+W	20	2.00		W+241+240	26	2.60						271+W			
		Auto	8		2.00	Auto	8		2.60					Auto			
		Auto (Congested)	10			Auto (Congested)	10							Auto (Congested)			
	MD					271+240	40	5.00						W	36	7.20	
						W+241+240	31	3.88						271+W	29	5.80	
		271+245	16	2.00		Auto	8		3.88					Auto	5		5.80
		Auto (Congested)	8		2.00	Auto (Congested)	10							Auto (Congested)			
	PM		10														
		271+245	15	1.50		271+240	39	3.90									
		271+W	20	2.00		W+241+240	32	3.20						W	36	7.20	
		W+245	22	2.20		W+241+240	33	3.30						271+W	29	5.80	
		Auto	8		1.50	Auto	8		3.20					Auto	5		5.80
		Auto (Congested)	10			Auto (Congested)	10							Auto (Congested)			
	EV					W+241+240	73	9.13									
		W+245	22	2.75		271+240	34	4.25									
		271+W	20	2.50		W+240	31	3.88						271+W	29	5.80	
		Auto	8		2.50	Auto	8		3.88					Auto	5		5.80
		Auto (Congested)	10			Auto (Congested)	10							Auto (Congested)			
Newcastle Cougar Ridge Elementary School 164th Ave SE & SE 46th Way	AM									W	30	7.50					
		W+271+W	45	2.25		W+271+240	53	4.08		271+W	19	4.75	4.75				
		Auto	13		2.25	Auto	12		4.08	Auto	4						
		Auto (Congested)	20			Auto (Congested)	13			Auto (Congested)							
	MD	W+271+245	36	2.77													
		W+271+W	41	3.15						271+W	19	4.75					
		W+246+245	36	2.77		W+271+240	59	4.92		W	30	7.50					
		Auto	13		2.77	Auto	12		4.92	Auto	4		4.75				
		Auto (Congested)	20			Auto (Congested)	13			Auto (Congested)							
	PM	W+271+W	50	2.50						271+W	19	4.75					
		W+271+245	35	1.75		W+271+240	57	4.38		W	30	7.50					
		Auto	13		1.75	Auto	12		4.38	Auto	4		4.75				
		Auto (Congested)	20			Auto (Congested)	13			Auto (Congested)							
	EV									271+W	19	4.75					
		W+271+W	45	3.46		W+271+240	54	4.50		W	30	7.50					
		Auto	13		3.46	Auto	12		4.50	Auto	4		4.75				
		Auto (Congested)	20			Auto (Congested)	13			Auto (Congested)							

	Service Period	Activity Centers															
		Downtown Bellevue Bellevue Transit Center 108th Ave NE & NE 6th St				Crossroads Crossroads Mall 156th Ave NE & NE 10th St				Overlake Overlake Park & Ride Overlake P&R				Factoria Factoria Square Mall Factoria Blvd SE & SE 40th Ln			
Activity Centers		Route	Travel Time	Ratio	Low Ratio	Route	Travel Time	Ratio	Low Ratio	Route	Travel Time	Ratio	Low Ratio	Route	Travel Time	Ratio	Low Ratio
Downtown Bellevue Bellevue Transit Center 108th Ave NE & NE 6th St	AM					B-Line	15	1.36		B-Line	14	1.40		240	17	1.70	
														241	12	1.20	
									1.36				1.40				1.20
						Auto	11			Auto	10			Auto	10		
						Auto (Congested)	13			Auto (Congested)	11			Auto (Congested)	12		
	MD					B-Line	19	1.73		B-Line	16	1.60		240	19	1.90	
														241	14	1.40	
									1.73				1.60				1.40
						Auto	11			Auto	10			Auto	10		
						Auto (Congested)	13			Auto (Congested)	11			Auto (Congested)	12		
	PM					B-Line	19	1.73		B-Line	16	1.60		240	19	1.90	
														241	12	1.20	
									1.73				1.60				1.20
						Auto	11			Auto	10			Auto	10		
						Auto (Congested)	13			Auto (Congested)	11			Auto (Congested)	12		
	EV					B-Line	15	1.36		B-Line	13	1.30		240	17	1.70	
														241	12	1.20	
									1.36				1.30				1.20
						Auto	11			Auto	10			Auto	10		
						Auto (Congested)	13			Auto (Congested)	11			Auto (Congested)	12		
Crossroads Crossroads Mall 156th Ave NE & NE 10th St	AM	B-Line	16	1.60						B-Line	9	1.80		245	20	1.67	
										245	14	2.80		226	35	2.92	
										B-Line	5	1.00		B-Line+240	53	4.42	
					1.60								1.00				1.67
		Auto	10							Auto	5			Auto	12		
		Auto (Congested)	12							Auto (Congested)				Auto (Congested)	13		
	MD	B-Line	20	2.00						B-Line	6	1.20		245	22	1.83	
										245	11	2.20					
					2.00								1.20				1.83
		Auto	10							Auto	5			Auto	12		
		Auto (Congested)	12							Auto (Congested)				Auto (Congested)	13		
	PM	B-Line	20	2.00						B-Line	6	1.20		245	22	1.83	
										245	11	2.20					
					2.00								1.20				1.83
		Auto	10							Auto	5			Auto	12		
		Auto (Congested)	12							Auto (Congested)				Auto (Congested)	13		
	EV	B-Line	16	1.60						B-Line	5	1.00		245	20	1.67	
										245	10	2.00		226	35	2.92	
														B-Line+240	51	4.25	
					1.60								1.00				1.67
		Auto	10							Auto	5			Auto	12		
		Auto (Congested)	12							Auto (Congested)				Auto (Congested)	13		

	Service Period	Eastgate Eastgate Park & Ride 140th Ave SE & SE 32nd St				Bridle Trails N. Bellevue Community Center 148th Ave NE & NE 43rd St				Richards Valley Woodridge Elementary School 123rd Ave SE & SE 20th St				Somerset Somerset Elementary School Somerset Blvd SE & 143rd Ave SE			
Activity Centers		Route	Travel Time	Ratio	Low Ratio	Route	Travel Time	Ratio	Low Ratio	Route	Travel Time	Ratio	Low Ratio	Route	Travel Time	Ratio	Low Ratio
Downtown Bellevue		240	15	1.36		B-Line	28	2.80		240	29	3.63		241	43	3.31	
Bellevue Transit Center		241	23	2.09						271	34	4.25		271	55	4.23	
108th Ave NE & NE 6th St		271	25	2.27										240+241	64	4.92	
	AM				1.36				2.80				3.63				3.31
		Auto	11			Auto	10			Auto	8			Auto	13		
		Auto (Congested)				Auto (Congested)	12			Auto (Congested)	9			Auto (Congested)	17		
		240	17	1.55		B-Line	25	2.50		240	29	3.63		271	57	4.38	
		271	27	2.45						271	35	4.38		241	46	3.54	
		241	25	2.27						560	39	4.88		271	57	4.38	
	MD				1.55				2.50				3.63				3.54
		Auto	11			Auto	10			Auto	8			Auto	13		
		Auto (Congested)				Auto (Congested)	12			Auto (Congested)	9			Auto (Congested)	17		
		240	17	1.55		B-Line	27	2.70		240	29	3.63		241	43	3.31	
		271	27	2.45						271	35	4.38		271	57	4.38	
		241	23	2.09						560	39	4.88		271	57	4.38	
	PM				1.55				2.70				3.63				3.31
		Auto	11			Auto	10			Auto	8			Auto	13		
		Auto (Congested)				Auto (Congested)	12			Auto (Congested)	9			Auto (Congested)	17		
		240	15	1.36		B-Line	21	2.10		240	28	3.50		271	56	4.31	
		241	23	2.09						560	39	4.88		241	43	3.31	
		271	25	2.27						271	34	4.25		271	56	4.31	
	EV				1.36				2.10				3.50				3.31
		Auto	11			Auto	10			Auto	8			Auto	13		
		Auto (Congested)				Auto (Congested)	12			Auto (Congested)	9			Auto (Congested)	17		
Crossroads		221	20	2.22		B-Line	21	3.00		245	48	4.36		245+241	55	4.23	
Crossroads Mall		245	14	1.56		221	13	1.86		B-Line+271	59	5.36		226+271	71	5.46	
156th Ave NE & NE 10th St		226	14	1.56						B-Line+240	62	5.64		245+241	53	4.08	
	AM				1.56				1.86				4.36				4.23
		Auto	9			Auto	7			Auto	11			Auto	13		
		Auto (Congested)	11			Auto (Congested)	10			Auto (Congested)	13			Auto (Congested)	16		
		221	23	2.56		B-Line	21	3.00		245	49	4.45		245+271	52	4.00	
		245	15	1.67		221	14	2.00		B-Line+240	67	6.09		245+271	51	3.92	
		226	15	1.67						245	49	4.45		245+271	51	3.92	
	MD				1.67				2.00				4.45				3.92
		Auto	9			Auto	7			Auto	11			Auto	13		
		Auto (Congested)	11			Auto (Congested)	10			Auto (Congested)	13			Auto (Congested)	16		
		221	23	2.56		B-Line	21	3.00		245	49	4.45		245+271	51	3.92	
		245	15	1.67		221	14	2.00		B-Line+240	67	6.09		245+271	52	4.00	
		226	15	1.67						245	49	4.45		245+271	52	4.00	
	PM				1.67				2.00				4.45				3.92
		Auto	9			Auto	7			Auto	11			Auto	13		
		Auto (Congested)	11			Auto (Congested)	10			Auto (Congested)	13			Auto (Congested)	16		
		221	21	2.33		B-Line	17	2.43		245	48	4.36		245+241	55	4.23	
		245	14	1.56		221	13	1.86		B-Line+271	59	5.36		226+271	75	5.77	
		226	14	1.56						B-Line+240	62	5.64		245+241	56	4.31	
	EV				1.56				1.86				4.36				4.23
		Auto	9			Auto	7			Auto	11			Auto	13		
		Auto (Congested)	11			Auto (Congested)	10			Auto (Congested)	13			Auto (Congested)	16		

	Service Period	Neighborhoods															
		Northwest Bellevue Northtowne Shopping Center 104th Ave NE & NE 28th Pl				Northeast Bellevue Bellevue Youth Theater Northup Way & 168th Ave NE				East Bellevue Lake Hills Shopping Center 156th Ave SE & Lake Hills Blvd				Southwest Bellevue Enatai Elementary School 104th Ave SE & SE 22nd St			
Activity Centers		Route	Travel Time	Ratio	Low Ratio	Route	Travel Time	Ratio	Low Ratio	Route	Travel Time	Ratio	Low Ratio	Route	Travel Time	Ratio	Low Ratio
Downtown Bellevue		249	6	1.50		226	18	1.50		226	27	2.45		249	7	1.40	
Bellevue Transit Center		234+249	33	8.25		B-Line	32	2.67		B-Line	30	2.73		550	20	4.00	
108th Ave NE & NE 6th St		Walk	33	8.25						B-Line	30	2.73		560+249	24	4.80	
	AM				1.50				1.50				2.45				1.40
		Auto	4			Auto	12			Auto	11			Auto	5		
		Auto (Congested)	5			Auto (Congested)	13			Auto (Congested)	14			Auto (Congested)	8		
		249	7	1.75		226+ Walk	20	1.67		226	27	2.45		249	7	1.40	
						B-Line	34	2.83		B-Line	32	2.91		550	21	4.20	
						B-Line + 226	27	2.25		B-Line+245	29	2.64		560+249	23	4.60	
	MD				1.75				1.67				2.45				1.40
		Auto	4			Auto	12			Auto	11			Auto	5		
		Auto (Congested)	5			Auto (Congested)	13			Auto (Congested)	14			Auto (Congested)	8		
		249	7	1.75		226	20	1.67		226	27	2.45		249	7	1.40	
						B-Line	34	2.83		B-Line	32	2.91		550	21	4.20	
						B-Line + 226	27	2.25		B-Line	32	2.91					
	PM				1.75				1.67				2.45				1.40
		Auto	4			Auto	12			Auto	11			Auto	5		
		Auto (Congested)	5			Auto (Congested)	13			Auto (Congested)	14			Auto (Congested)	8		
		235+ Walk	26	6.50		226	18	1.50		226	24	2.18		249	7	1.40	
		Walk	33	8.25		B-Line	32	2.67		B-Line	30	2.73		241	16	3.20	
										B-Line	30	2.73		550	20	4.00	
	EV				6.50				1.50				2.18				1.40
		Auto	4			Auto	12			Auto	11			Auto	5		
		Auto (Congested)	5			Auto (Congested)	13			Auto (Congested)	14			Auto (Congested)	8		
Crossroads		B-Line+249	34	2.83		226	8	2.00		221	17	5.67		B-Line+ 560+249	46	3.29	
Crossroads Mall		249	38	3.17		245	23	5.75		226	6	2.00		226+241	45	3.21	
156th Ave NE & NE 10th St						Walk	26	6.50		Walk	20	6.67		B-line+249	34	2.43	
	AM				2.83				2.00				2.00				2.43
		Auto	12			Auto	4			Auto	3			Auto	14		
		Auto (Congested)	13			Auto (Congested)	5			Auto (Congested)				Auto (Congested)	16		
		245+249	43	3.58		226	9	2.25		221	17	5.67		226+241	49	3.50	
		B-Line+249	33	2.75		245	23	5.75		226	6	2.00		B-line+249	38	2.71	
		249	40	3.33						Walk	20	6.67					
	MD				2.75				2.25				2.00				2.71
		Auto	12			Auto	4			Auto	3			Auto	14		
		Auto (Congested)	13			Auto (Congested)	5			Auto (Congested)				Auto (Congested)	16		
		B-Line+249	33	2.75		226	9	2.25		221	17	5.67		B_line+249	38	2.71	
		245+249	44	3.67		226	21	5.25		226	6	2.00		245+241	47	3.36	
		B-Line+249	33	2.75		245	23	5.75		Walk	20	6.67					
	PM				2.75				2.25				2.00				2.71
		Auto	12			Auto	4			Auto	3			Auto	14		
		Auto (Congested)	13			Auto (Congested)	5			Auto (Congested)				Auto (Congested)	16		
		245+235	61	5.08		226	8	2.00		221	17	5.67		226+241	45	3.21	
		B-Line+550	52	4.33		245	23	5.75		226	6	2.00		B-line+550	41	2.93	
		245+235	62	5.17		Walk	26	6.50		Walk	20	6.67					
	EV				4.33				2.00				2.00				2.93
		Auto	12			Auto	4			Auto	3			Auto	14		
		Auto (Congested)	13			Auto (Congested)	5			Auto (Congested)				Auto (Congested)	16		

	Service Period	Wilburton Sammamish High School 140th Ave SE & SE 1st St				Newport Hills Newport Hills Shopping Center 119th Ave SE & SE 58th St				Eastgate S. Bellevue Community Center 150th Ave SE & SE Newport Way				Newcastle Cougar Ridge Elementary School 164th Ave SE & SE 46th Way			
Activity Centers		Route	Travel Time	Ratio	Low Ratio	Route	Travel Time	Ratio	Low Ratio	Route	Travel Time	Ratio	Low Ratio	Route	Travel Time	Ratio	Low Ratio
Downtown Bellevue		B-Line	18	2.57		240	23	2.09		271	28	3.11		271	56	4.00	
Bellevue Transit Center										B-Line+221	54	6.00		271	58	4.14	
108th Ave NE & NE 6th St										240+241	45	5.00					
	AM				2.57				2.09				3.11				4.00
		Auto	7			Auto	11			Auto	9			Auto	14		
		Auto (Congested)	10			Auto (Congested)	14			Auto (Congested)	14			Auto (Congested)	19		
		B-Line	20	2.86		240	26	2.36		271	30	3.33		271	58	4.14	
	MD				2.86				2.36				3.33				4.14
		Auto	7			Auto	11			Auto	9			Auto	14		
		Auto (Congested)	10			Auto (Congested)	14			Auto (Congested)	14			Auto (Congested)	19		
		B-Line	20	2.86		240	26	2.36		271	30	3.33		271	58	4.14	
	PM				2.86				2.36				3.33				4.14
		Auto	7			Auto	11			Auto	9			Auto	14		
		Auto (Congested)	10			Auto (Congested)	14			Auto (Congested)	14			Auto (Congested)	19		
		B-Line	18	2.57		240	23	2.09		271	28	3.11		271	56	4.00	
										221	53	5.89					
	EV				2.57				2.09				3.11				4.00
		Auto	7			Auto	11			Auto	9			Auto	14		
		Auto (Congested)	10			Auto (Congested)	14			Auto (Congested)	14			Auto (Congested)	19		
Crossroads		245	5	1.00		B-line+240	60	4.00		221	36	4.00		226+271	71	5.07	
Crossroads Mall		B-line	18	3.60		245+240	44	2.93		245	30	3.33		245+271	52	3.71	
156th Ave NE & NE 10th St										226	29	3.22		245+271	52	3.71	
	AM				1.00				2.93				3.22				3.71
		Auto	5			Auto	15			Auto	9			Auto	14		
		Auto (Congested)				Auto (Congested)	18			Auto (Congested)	10			Auto (Congested)	17		
		245	6	1.20		245+240	43	2.87		245+271	24	2.67		245+271	52	3.71	
										226	30	3.33		245+271	51	3.64	
										245+271	23	2.56		245+271	51	3.64	
	MD				1.20				2.87				2.56				3.64
		Auto	5			Auto	15			Auto	9			Auto	14		
		Auto (Congested)				Auto (Congested)	18			Auto (Congested)	10			Auto (Congested)	17		
		245	6	1.20		245+240	44	2.93		245+271	23	2.56		245+271	51	3.64	
										226	30	3.33		245+271	52	3.71	
										245+271	24	2.67		245+271	52	3.71	
	PM				1.20				2.93				2.56				3.64
		Auto	5			Auto	15			Auto	9			Auto	14		
		Auto (Congested)				Auto (Congested)	18			Auto (Congested)	10			Auto (Congested)	17		
		245	5	1.00		B-line+240	57	3.80		221	36	4.00		226+271	74	5.29	
		B-line	18	3.60						245	30	3.33		226+271	74	5.29	
										226	29	3.22		226+271	74	5.29	
	EV				1.00				3.80				3.22				5.29
		Auto	5			Auto	15			Auto	9			Auto	14		
		Auto (Congested)				Auto (Congested)	18			Auto (Congested)	10			Auto (Congested)	17		

	Service Period	Activity Centers															
		Downtown Bellevue Bellevue Transit Center 108th Ave NE & NE 6th St				Crossroads Crossroads Mall 156th Ave NE & NE 10th St				Overlake Overlake Park & Ride Overlake P&R				Factoria Factoria Square Mall Factoria Blvd SE & SE 40th Ln			
Activity Centers		Route	Travel Time	Ratio	Low Ratio	Route	Travel Time	Ratio	Low Ratio	Route	Travel Time	Ratio	Low Ratio	Route	Travel Time	Ratio	Low Ratio
Overlake		B-Line	18	2.00		B-line	4	1.00						245	32	2.29	
Overlake Park & Ride		249	23	2.56										226+241	37	2.64	
Overlake P&R														249+240	49	3.50	
	AM				2.00				1.00								2.29
		Auto	9			Auto	4							Auto	14		
		Auto (Congested)	12			Auto (Congested)								Auto (Congested)	15		
		B-Line	23	2.56		B-line	5	1.25						245	34	2.43	
		249	25	2.78										226+241	41	2.93	
	MD													245	31	2.21	
					2.56				1.25								2.21
		Auto	9			Auto	4							Auto	14		
		Auto (Congested)	12			Auto (Congested)								Auto (Congested)	15		
		B-line	23	2.56		B-line	5	1.25						245	31	2.21	
		249	25	2.78										245	34	2.43	
																2.43	
	PM													249+245	34		
					2.56				1.25								2.21
		Auto	9			Auto	4							Auto	14		
		Auto (Congested)	12			Auto (Congested)								Auto (Congested)	15		
		249	23	2.56		B-line	4	1.00						245	32	2.29	
		B-line	18	2.00										226+241	37	2.64	
														240	54	3.86	
	EV				2.00				1.00								2.29
		Auto	9			Auto	4							Auto	14		
		Auto (Congested)	12			Auto (Congested)								Auto (Congested)	15		
Factoria		240	19	2.11		245+B-Line	48	3.43		240	48	3.69					
Factoria Square Mall		241	15	1.67		245	21	1.50		245	30	2.31					
Factoria Blvd SE & SE 40th Ln																	
	AM				1.67				1.50				2.31				
		Auto	9			Auto	14			Auto	13						
		Auto (Congested)	11			Auto (Congested)				Auto (Congested)	14						
		240	22	2.44		245	21	1.50		245	30	2.31					
		241	16	1.78													
	MD				2.44				1.50				2.31				
		Auto	9			Auto	14			Auto	13						
		Auto (Congested)	11			Auto (Congested)				Auto (Congested)	14						
		240	22	2.44		245	21	1.50		245	30	2.31					
		241	16	1.78													
	PM				1.78				1.50				2.31				
		Auto	9			Auto	14			Auto	13						
		Auto (Congested)	11			Auto (Congested)				Auto (Congested)	14						
		240	22	2.44		240+B-Line	45	3.21		240	43	3.31					
		241	15	1.67		245	20	1.43		245	28	2.15					
						240+Bine	46	3.29		240	45	3.46					
	EV				1.67				1.43				2.15				
		Auto	9			Auto	14			Auto	13						
		Auto (Congested)	11			Auto (Congested)				Auto (Congested)	14						

	Service Period	Eastgate Eastgate Park & Ride 140th Ave SE & SE 32nd St				Bridle Trails N. Bellevue Community Center 148th Ave NE & NE 43rd St				Richards Valley Woodridge Elementary School 123rd Ave SE & SE 20th St				Somerset Somerset Elementary School Somerset Blvd SE & 143rd Ave SE			
Activity Centers		Route	Travel Time	Ratio	Low Ratio	Route	Travel Time	Ratio	Low Ratio	Route	Travel Time	Ratio	Low Ratio	Route	Travel Time	Ratio	Low Ratio
Overlake		245	26	2.36		B-Line	10	2.50		245	60	4.62		226+241	68	4.53	
Overlake Park & Ride		226	27	2.45						271	62	4.77		B-Line+271	84	5.60	
Overlake P&R		221	29	2.64						249+240	59	4.54		245+241	65	4.33	
	AM				2.36				2.50				4.54				4.33
		Auto	11			Auto	4			Auto	13			Auto	15		
		Auto (Congested)	14			Auto (Congested)				Auto (Congested)				Auto (Congested)	18		
		245	25	2.27		B-Line	11	2.75		245	62	4.77		B-Line+245+271	65	4.33	
		226	32	2.91						B-line+271	68	5.23		B-Line+226+241	72	4.80	
										249+240	61	4.69		B-Line+245+271	61	4.07	
	MD				2.27				2.75				4.69				4.07
		Auto	11			Auto	4			Auto	13			Auto	15		
		Auto (Congested)	14			Auto (Congested)				Auto (Congested)				Auto (Congested)	18		
		245	28	2.55		B-Line	11	2.75		B-line+245	59	4.54		B-Line+245+271	61	4.07	
		226	32	2.91						B-line+240	71	5.46		245+271	65	4.33	
												4.77				5.07	
	PM				2.55				2.75	245	62		4.54	221+241	76		4.07
		Auto	11			Auto	4			Auto	13			Auto	15		
		Auto (Congested)	14			Auto (Congested)				Auto (Congested)				Auto (Congested)	18		
		245	26	2.36		B-Line	8	2.00		245	60	4.62		226+241	68	4.53	
		221	30	2.73						B-Line+271	62	4.77		B-Line+271	84	5.60	
										B-Line+240	65	5.00		245+241	68	4.53	
	EV				2.36				2.00				4.62				4.53
		Auto	11			Auto	4			Auto	13			Auto	15		
		Auto (Congested)	14			Auto (Congested)				Auto (Congested)				Auto (Congested)	18		
Factoria		240	6	1.50		240+B-Line	59	3.93		240	27	4.50		Walk	44	7.33	
Factoria Square Mall		241	11	2.75		245	40	2.67		Walk	35	5.83		241	31	5.17	
Factoria Blvd SE & SE 40th Ln		245	8	2.00						241	27	4.50		245+241	46	7.67	
	AM				1.50				2.67				4.50				5.17
		Auto	4			Auto	15			Auto	6			Auto	6		
		Auto (Congested)	5			Auto (Congested)				Auto (Congested)				Auto (Congested)			
		240	6	1.50		245	40	2.67		240	28	4.67		Walk	44	7.33	
		245	8	2.00						245	30	5.00		245+241	46	7.67	
		241	12	3.00						Walk	35	5.83		241	32	5.33	
	MD				1.50				2.67				4.67				5.33
		Auto	4			Auto	15			Auto	6			Auto	6		
		Auto (Congested)	5			Auto (Congested)				Auto (Congested)				Auto (Congested)			
		240	6	1.50		245	40	2.67		240	28	4.67		Walk	44	7.33	
		245	8	2.00						245	30	5.00		245+241	46	7.67	
		241	11	2.75						Walk	35	5.83		241	31	5.17	
	PM				1.50				2.67				4.67				5.17
		Auto	4			Auto	15			Auto	6			Auto	6		
		Auto (Congested)	5			Auto (Congested)				Auto (Congested)				Auto (Congested)			
		240	6	1.50		240+B-Line	51	3.40		240	28	4.67		Walk	44	7.33	
		241	11	2.75		245	37	2.47		Walk	35	5.83		241	31	5.17	
		245	7	1.75		240+B-Line	53	3.53		241	27	4.50					
	EV				1.50				2.47				4.67				5.17
		Auto	4			Auto	15			Auto	6			Auto	6		
		Auto (Congested)	5			Auto (Congested)				Auto (Congested)				Auto (Congested)			

	Service Period	Neighborhoods															
		Northwest Bellevue Northtowne Shopping Center 104th Ave NE & NE 28th Pl				Northeast Bellevue Bellevue Youth Theater Northup Way & 168th Ave NE				East Bellevue Lake Hills Shopping Center 156th Ave SE & Lake Hills Blvd				Southwest Bellevue Enatai Elementary School 104th Ave SE & SE 22nd St			
Activity Centers		Route	Travel Time	Ratio	Low Ratio	Route	Travel Time	Ratio	Low Ratio	Route	Travel Time	Ratio	Low Ratio	Route	Travel Time	Ratio	Low Ratio
Overlake		249	18	1.80		226	16	3.20		B-Line+226	18	2.57		249	30	2.14	
Overlake Park & Ride						B-Line	21	4.20		B-Line	22	3.14					
Overlake P&R						249	17	3.40									
	AM				1.80				3.20				2.57				2.14
		Auto	10			Auto	5			Auto	7			Auto	14		
		Auto (Congested)	13			Auto (Congested)				Auto (Congested)	8			Auto (Congested)	17		
		249	19	1.90		226	16	3.20		226	23	3.29		249	32	2.29	
						B-line	22	4.40		B-line	23	3.29					
						249	17	3.40		B-line+245	221	31.57					
	MD				1.90				3.20				3.29				2.29
		Auto	10			Auto	5			Auto	7			Auto	14		
		Auto (Congested)	13			Auto (Congested)				Auto (Congested)	8			Auto (Congested)	17		
		249	19	1.90		226	16	3.20		226	23	3.29		249	32	2.29	
						249	17	3.40		B-line	23	3.29		249	30	2.14	
								4.40				3.29		B-		3.07	
	PM					B-line	22			245	23			Line+226+241	43		
					1.90				3.20				3.29				2.14
		Auto	10			Auto	5			Auto	7			Auto	14		
		Auto (Congested)	13			Auto (Congested)				Auto (Congested)	8			Auto (Congested)	17		
		249	18	1.80		249	17	3.40		B-Line+226	15	2.14		249	30	2.14	
		245+235	63	6.30		226	16	3.20		B-Line	22	3.14		226+241	41	2.93	
		Blind+545	65	6.50		B-line	21	4.20		B-Line	22	3.14		B-Line+550	44	3.14	
	EV				1.80				3.20				2.14				2.14
		Auto	10			Auto	5			Auto	7			Auto	14		
		Auto (Congested)	13			Auto (Congested)				Auto (Congested)	8			Auto (Congested)	17		
Factoria		240+249	68	5.23		240+226	59	4.21		240+226	51	5.67		240+249	52	7.43	
Factoria Square Mall		241+226	46	3.54		241+226	39	2.79		245	26	2.89		241	19	2.71	
Factoria Blvd SE & SE 40th Ln		245+221	60	4.62		245	39	2.79						240+249	37	5.29	
	AM				3.54				2.79				2.89				2.71
		Auto	13			Auto	14			Auto	9			Auto	7		
		Auto (Congested)	15			Auto (Congested)	15			Auto (Congested)				Auto (Congested)	10		
		240+249	68	5.23		245	39	2.79		245	26	2.89		241	20	2.86	
		245+249	68	5.23		241+226	41	2.93						240+249	36	5.14	
		241+226	48	3.69													
	MD				3.69				2.79				2.89				2.86
		Auto	13			Auto	14			Auto	9			Auto	7		
		Auto (Congested)	15			Auto (Congested)	15			Auto (Congested)				Auto (Congested)	10		
		245+249	55	4.23		245	39	2.79		245	26	2.89		240+249	36	5.14	
		241+226	48	3.69		241+226	41	2.93						241	20	2.86	
		245+249	70	5.38													
	PM				3.69				2.79				2.89				2.86
		Auto	13			Auto	14			Auto	9			Auto	7		
		Auto (Congested)	15			Auto (Congested)	15			Auto (Congested)				Auto (Congested)	10		
		241+226	45	3.46		240+226	60	4.29		240+226	52	5.78		241	19	2.71	
		245+221	58	4.46		241+226	37	2.64		245	25	2.78		240	37	5.29	
						245	37	2.64		240+226	54	6.00					
	EV				3.46				2.64				2.78				2.71
		Auto	13			Auto	14			Auto	9			Auto	7		
		Auto (Congested)	15			Auto (Congested)	15			Auto (Congested)				Auto (Congested)	10		

	Service Period	Wilburton Sammamish High School 140th Ave SE & SE 1st St				Newport Hills Newport Hills Shopping Center 119th Ave SE & SE 58th St				Eastgate S. Bellevue Community Center 150th Ave SE & SE Newport Way				Newcastle Cougar Ridge Elementary School 164th Ave SE & SE 46th Way			
Activity Centers		Route	Travel Time	Ratio	Low Ratio	Route	Travel Time	Ratio	Low Ratio	Route	Travel Time	Ratio	Low Ratio	Route	Travel Time	Ratio	Low Ratio
Overlake		245	17	2.43		B-Line+240	63	3.94		245	42	3.82		B-Line+271	84	5.25	
Overlake Park & Ride		B-Line	22	3.14		249+240	61	3.81		B-Line+271	56	5.09		245+271	65	4.06	
Overlake P&R										221	46	4.18					
	AM				2.43				3.81				3.82				4.06
		Auto	7			Auto	16			Auto	11			Auto	16		
		Auto (Congested)	8			Auto (Congested)	19			Auto (Congested)	14			Auto (Congested)	18		
		245	18	2.57		B-Line+245+240	53	3.31		245+271	37	3.36		245+271	65	4.06	
		B-Line	24	3.43						B-Line+245+271	33	3.00		B-Line+245+271	61	3.81	
	MD				2.57				3.31				3.00				3.81
		Auto	7			Auto	16			Auto	11			Auto	16		
		Auto (Congested)	8			Auto (Congested)	19			Auto (Congested)	14			Auto (Congested)	18		
		B-Line+245	16	2.29		245+240	57	3.56		B-Line+245+271	33	3.00		B-Line+245+271	61	3.81	
		B-Line	24	3.43						226	47	4.27		245+271	65	4.06	
				2.57								3.36				4.06	
	PM	245	18							245+271	37			249+245+271	65		
					2.29				3.56				3.00				3.81
		Auto	7			Auto	16			Auto	11			Auto	16		
		Auto (Congested)	8			Auto (Congested)	19			Auto (Congested)	14			Auto (Congested)	18		
		245	17	2.43		B-Line+240	60	3.75		245	42	3.82		B-Line+271	84	5.25	
		B-Line	22	3.14						B-Line+271	56	5.09					
										221	45	4.09					
	EV				2.43				3.75				3.82				5.25
		Auto	7			Auto	16			Auto	11			Auto	16		
		Auto (Congested)	8			Auto (Congested)	19			Auto (Congested)	14			Auto (Congested)	18		
Factoria		245	14	1.75		240	6	0.86		Walk	36	9.00		241+271	50	5.56	
Factoria Square Mall										240+241	40	10.00		245+271	46	5.11	
Factoria Blvd SE & SE 40th Ln										241	17	4.25					
	AM				1.75				0.86				4.25				5.11
		Auto	8			Auto	7			Auto	4			Auto	9		
		Auto (Congested)				Auto (Congested)				Auto (Congested)	6			Auto (Congested)	12		
		245	14	1.75		240	7	1.00		245+271	18	4.50		245+271	46	5.11	
										241	18	4.50					
	MD				1.75				1.00				4.50				5.11
		Auto	8			Auto	7			Auto	4			Auto	9		
		Auto (Congested)				Auto (Congested)				Auto (Congested)	6			Auto (Congested)	12		
		245	14	1.75		240	7	1.00		245+271	18	4.50		245+271	46	5.11	
										241	17	4.25					
										245+271	18	4.50					
	PM				1.75				1.00				4.25				5.11
		Auto	8			Auto	7			Auto	4			Auto	9		
		Auto (Congested)				Auto (Congested)				Auto (Congested)	6			Auto (Congested)	12		
		245	12	1.50		240	6	0.86		Walk	36	9.00		241+271	50	5.56	
										240+241	38	9.50		271	62	6.89	
										241	17	4.25					
	EV				1.50				0.86				4.25				5.56
		Auto	8			Auto	7			Auto	4			Auto	9		
		Auto (Congested)				Auto (Congested)				Auto (Congested)	6			Auto (Congested)	12		

	Service Period	Activity Centers															
		Downtown Bellevue Bellevue Transit Center 108th Ave NE & NE 6th St				Crossroads Crossroads Mall 156th Ave NE & NE 10th St				Overlake Overlake Park & Ride Overlake P&R				Factoria Factoria Square Mall Factoria Blvd SE & SE 40th Ln			
Activity Centers		Route	Travel Time	Ratio	Low Ratio	Route	Travel Time	Ratio	Low Ratio	Route	Travel Time	Ratio	Low Ratio	Route	Travel Time	Ratio	Low Ratio
Eastgate		240	17	1.89		221	18	1.64		221	32	2.91		240	6	1.50	
Eastgate Park & Ride		241	24	2.67		226	14	1.27		240	46	4.18		245	10	2.50	
140th Ave SE & SE 32nd St		271	19	2.11		245	17	1.55		245	26	2.36		241	10	2.50	
	AM				1.89				1.27				2.36				1.50
		Auto	9			Auto	11			Auto	11			Auto	4		
		Auto (Congested)	12			Auto (Congested)	13			Auto (Congested)	13			Auto (Congested)	5		
		240	20	2.22		221	20	1.82		221	34	3.09		240	6	1.50	
		271	21	2.33		245	17	1.55		245	26	2.36		245	11	2.75	
		241	27	3.00		226	15	1.36						241	12	3.00	
	MD				2.22				1.36				2.36				1.50
		Auto	9			Auto	11			Auto	11			Auto	4		
		Auto (Congested)	12			Auto (Congested)	13			Auto (Congested)	13			Auto (Congested)	5		
		240	20	2.22		221	20	1.82		221	34	3.09		240	6	1.50	
		271	21	2.33		245	17	1.55		245	26	2.36		245	11	2.75	
		241	27	3.00		226	15	1.36						241	12	3.00	
	PM				2.22				1.36				2.36				1.50
		Auto	9			Auto	11			Auto	11			Auto	4		
		Auto (Congested)	12			Auto (Congested)	13			Auto (Congested)	13			Auto (Congested)	5		
		240	20	2.22		221	18	1.64		221	34	3.09		240	6	1.50	
		241	24	2.67		240+B-Line	43	3.91		245	26	2.36		245	10	2.50	
		271	28	3.11		226	14	1.27						241	10	2.50	
	EV				2.22				1.27				2.36				1.50
		Auto	9			Auto	11			Auto	11			Auto	4		
		Auto (Congested)	12			Auto (Congested)	13			Auto (Congested)	13			Auto (Congested)	5		
Neighborhoods																	
Bridle Trails		B-Line	29	2.64		B-Line	16	1.60		B-Line	12	1.71		B-Line+240	68	4.25	
N. Bellevue Community Center		B-Line	29	2.64		B-Line	16	1.60		B-Line	12	1.71		221+241	47	2.94	
148th Ave NE & NE 43rd St		B-Line	29	2.64		B-Line	16	1.60		B-Line	12	1.71		245	39	2.44	
	AM																
		Auto	11			Auto	10			Auto	7			Auto	16		
		Auto (Congested)	14			Auto (Congested)	11			Auto (Congested)	8			Auto (Congested)	18		
		B-Line	36	3.27		B-Line	19	1.90		B-Line	14	2.00		245	41	2.56	
		B-Line	36	3.27		B-Line	19	1.90		B-Line	14	2.00		221+241	48	3.00	
		B-Line	36	3.27		245	21	2.10		B-Line	14	2.00		245	41	2.56	
	MD																
		Auto	11			Auto	10			Auto	7			Auto	16		
		Auto (Congested)	14			Auto (Congested)	11			Auto (Congested)	8			Auto (Congested)	18		
		B-Line	36	3.27		B-Line	19	1.90		B-Line	14	2.00		245	40	2.50	
		B-Line	36	3.27		B-Line	19	1.90		B-Line	14	2.00		221+241	48	3.00	
		B-Line	36	3.27		245	20	2.00		B-Line	14	2.00		245	40	2.50	
	PM																
		Auto	11			Auto	10			Auto	7			Auto	16		
		Auto (Congested)	14			Auto (Congested)	11			Auto (Congested)	8			Auto (Congested)	18		
		B-Line	29	2.64		B-Line	16	1.60		B-Line	12	1.71		B-Line+240	65	4.06	
		B-Line	29	2.64		B-Line	16	1.60		B-Line	12	1.71		221+241	37	2.31	
		B-Line	29	2.64		B-Line	16	1.60		B-Line	12	1.71		B-Line+240	65	4.06	
	EV																
		Auto	11			Auto	10			Auto	7			Auto	16		
		Auto (Congested)	14			Auto (Congested)	11			Auto (Congested)	8			Auto (Congested)	18		

	Service Period	Eastgate Eastgate Park & Ride 140th Ave SE & SE 32nd St				Bridle Trails N. Bellevue Community Center 148th Ave NE & NE 43rd St				Richards Valley Woodridge Elementary School 123rd Ave SE & SE 20th St				Somerset Somerset Elementary School Somerset Blvd SE & 143rd Ave SE			
Activity Centers		Route	Travel Time	Ratio	Low Ratio	Route	Travel Time	Ratio	Low Ratio	Route	Travel Time	Ratio	Low Ratio	Route	Travel Time	Ratio	Low Ratio
Eastgate						221	26	2.00		240	26	4.33		271	35	4.38	
Eastgate Park & Ride						240+B-Line	57	4.38		240	37	6.17		241	35	4.38	
140th Ave SE & SE 32nd St										Walk	38	6.33					
	AM								2.00				4.33				4.38
						Auto	13			Auto	6			Auto	8		
						Auto (Congested)	14			Auto (Congested)	7			Auto (Congested)	9		
						221	28	2.15		240	26	4.33		271	36	4.50	
						245	36	2.77		240	37	6.17		241	36	4.50	
										Walk	38	6.33					
	MD								2.15				4.33				4.50
						Auto	13			Auto	6			Auto	8		
						Auto (Congested)	14			Auto (Congested)	7			Auto (Congested)	9		
						221	28	2.15		240	26	4.33		271	36	4.50	
						245	36	2.77		240	37	6.17		241	36	4.50	
										Walk	38	6.33					
	PM								2.15				4.33				4.50
						Auto	13			Auto	6			Auto	8		
						Auto (Congested)	14			Auto (Congested)	7			Auto (Congested)	9		
						221	26	2.00		240	26	4.33		271	36	4.50	
						240+B-Line	49	3.77		Walk	38	6.33		241	35	4.38	
										245	38	6.33					
	EV								2.00				4.33				4.38
						Auto	13			Auto	6			Auto	8		
						Auto (Congested)	14			Auto (Congested)	7			Auto (Congested)	9		
Neighborhoods																	
Bridle Trails		B-Line+226	39	2.79						B-Line+271	74	5.29		B-Line+271	95	5.28	
N. Bellevue Community Center		221	27	1.93						B-Line+240	78	5.57		221+241	72	4.00	
148th Ave NE & NE 43rd St		245	33	2.36						249+240	69	4.93		245+241	71	3.94	
	AM																
		Auto	14							Auto	14			Auto	18		
		Auto (Congested)	17							Auto (Congested)	17			Auto (Congested)	20		
		245	35	2.50						545+271	76	5.43		245+271	71	3.94	
		221	29	2.07						249+240	71	5.07		221+241	72	4.00	
		245	35	2.50						245	69	4.93		245+271	71	3.94	
	MD																
		Auto	14							Auto	14			Auto	18		
		Auto (Congested)	17							Auto (Congested)	17			Auto (Congested)	20		
		245	34	2.43						545+271	76	5.43		245+271	71	3.94	
		221	28	2.00						B-Line+240	85	6.07		221+241	72	4.00	
		245	34	2.43						245	68	4.86		245+271	71	3.94	
	PM																
		Auto	14							Auto	14			Auto	18		
		Auto (Congested)	17							Auto (Congested)	17			Auto (Congested)	20		
		B-Line+226	36	2.57						B-Line+271	74	5.29		B-Line+271	95	5.28	
		221	26	1.86						B-Line+240	77	5.50		221+241	74	4.11	
		245	32	2.29						221+241	76	5.43		245+241	74	4.11	
	EV																
		Auto	14							Auto	14			Auto	18		
		Auto (Congested)	17							Auto (Congested)	17			Auto (Congested)	20		

	Service Period	Neighborhoods															
		Northwest Bellevue Northtowne Shopping Center 104th Ave NE & NE 28th Pl				Northeast Bellevue Bellevue Youth Theater Northup Way & 168th Ave NE				East Bellevue Lake Hills Shopping Center 156th Ave SE & Lake Hills Blvd				Southwest Bellevue Enatai Elementary School 104th Ave SE & SE 22nd St			
Activity Centers		Route	Travel Time	Ratio	Low Ratio	Route	Travel Time	Ratio	Low Ratio	Route	Travel Time	Ratio	Low Ratio	Route	Travel Time	Ratio	Low Ratio
Eastgate		271+249	43	3.58		226	23	1.92		245	28	4.67		241	31	3.88	
Eastgate Park & Ride		246	51	4.25						226	15	2.50		240	39	4.88	
140th Ave SE & SE 32nd St		241+249	44	3.67													
	AM				3.58				1.92				2.50				3.88
		Auto	12			Auto	12			Auto	6			Auto	8		
		Auto (Congested)	14			Auto (Congested)	13			Auto (Congested)	9			Auto (Congested)	10		
		241+249	44	3.67		226	24	2.00		245	28	4.67		241	31	3.88	
		271+249	44	3.67						226	16	2.67		240	38	4.75	
														241	32	4.00	
	MD				3.67				2.00				2.67				3.88
		Auto	12			Auto	12			Auto	6			Auto	8		
		Auto (Congested)	14			Auto (Congested)	13			Auto (Congested)	9			Auto (Congested)	10		
		271+249	44	3.67		226	28	2.33		226	18	3.00		241	34	4.25	
		555+243	42	3.50		245+226	41	3.42		245	29	4.83		555+249	31	3.88	
		271+249	45	3.75										241	34	4.25	
	PM				3.50				2.33				3.00				3.88
		Auto	12			Auto	12			Auto	6			Auto	8		
		Auto (Congested)	14			Auto (Congested)	13			Auto (Congested)	9			Auto (Congested)	10		
		2411+235	77	6.42		221	28	2.33		221	21	3.50		241	30	3.75	
		554+255	73	6.08		226	17	1.42		226	10	1.67		554+550	56	7.00	
		245+235	72	6.00		221	28	2.33						240	36	4.50	
	EV				6.00				1.42				1.67				3.75
		Auto	12			Auto	12			Auto	6			Auto	8		
		Auto (Congested)	14			Auto (Congested)	13			Auto (Congested)	9			Auto (Congested)	10		
Neighborhoods																	
Bridle Trails		249	28	2.55		B-Line	34	3.09		B-Line+226	31	2.82		249	40	2.67	
N. Bellevue Community Center		249	28	2.55		249	38	3.45		B-Line	35	3.18		249	40	2.67	
148th Ave NE & NE 43rd St		221+249	27	2.45		B-Line	34	3.09		221	21	1.91		221+249	40	2.67	
	AM																
		Auto	11			Auto	11			Auto	11			Auto	15		
		Auto (Congested)	16			Auto (Congested)	12			Auto (Congested)	13			Auto (Congested)	19		
		249	29	2.64		B-Line	36	3.27		B-Line	38	3.45		249	42	2.80	
		249	29	2.64		249	33	3.00		245	31	2.82		249	42	2.80	
		221+249	26	2.36		B-Line	36	3.27		221	23	2.09		221+249	39	2.60	
	MD																
		Auto	11			Auto	11			Auto	11			Auto	15		
		Auto (Congested)	16			Auto (Congested)	12			Auto (Congested)	13			Auto (Congested)	19		
		249	29	2.64		249	33	3.00		B-Line	38	3.45		249	42	2.80	
		221+249	26	2.36		B-Line	36	3.27		245	30	2.73		221+249	38	2.53	
		249	28	2.55		B-Line	36	3.27		221	22	2.00		249	40	2.67	
	PM																
		Auto	11			Auto	11			Auto	11			Auto	15		
		Auto (Congested)	16			Auto (Congested)	12			Auto (Congested)	13			Auto (Congested)	19		
		245+235	59	5.36		B-Line	34	3.09		B-Line+226	28	2.55		B-Line+550	55	3.67	
		545	49	4.45		B-Line	34	3.09		B-Line	35	3.18		B-Line+550	55	3.67	
		B-Line+235	75	6.82		B-Line+226	43	3.91		221	21	1.91		221+226+241	54	3.60	
	EV																
		Auto	11			Auto	11			Auto	11			Auto	15		
		Auto (Congested)	16			Auto (Congested)	12			Auto (Congested)	13			Auto (Congested)	19		

	Service Period	Wilburton Sammamish High School 140th Ave SE & SE 1st St				Newport Hills Newport Hills Shopping Center 119th Ave SE & SE 58th St				Eastgate S. Bellevue Community Center 150th Ave SE & SE Newport Way				Newcastle Cougar Ridge Elementary School 164th Ave SE & SE 46th Way			
Activity Centers		Route	Travel Time	Ratio	Low Ratio	Route	Travel Time	Ratio	Low Ratio	Route	Travel Time	Ratio	Low Ratio	Route	Travel Time	Ratio	Low Ratio
Eastgate		245	15	1.88		240	13	1.30		271	6	1.50		271	34	3.78	
Eastgate Park & Ride										221	23	5.75					
140th Ave SE & SE 32nd St										241	17	4.25					
	AM				1.88				1.30				1.50				3.78
		Auto	8			Auto	10			Auto	4			Auto	9		
		Auto (Congested)	10			Auto (Congested)	12			Auto (Congested)	6			Auto (Congested)	11		
		245	15	1.88		240	13	1.30		271	7	1.75		271	35	3.89	
	MD				1.88				1.30				1.75				3.89
		Auto	8			Auto	10			Auto	4			Auto	9		
		Auto (Congested)	10			Auto (Congested)	12			Auto (Congested)	6			Auto (Congested)	11		
		245	16	2.00		240	13	1.30		271	7	1.75		271	35	3.89	
	PM				2.00				1.30				1.75				3.89
		Auto	8			Auto	10			Auto	4			Auto	9		
		Auto (Congested)	10			Auto (Congested)	12			Auto (Congested)	6			Auto (Congested)	11		
		245	9	1.13		240	13	1.30		271	7	1.75		271	35	3.89	
		226+245	22	2.75						221	23	5.75					
										241	17	4.25					
	EV				1.13				1.30				1.75				3.89
		Auto	8			Auto	10			Auto	4			Auto	9		
		Auto (Congested)	10			Auto (Congested)	12			Auto (Congested)	6			Auto (Congested)	11		
Neighborhoods																	
Bridle Trails		B-Line	33	3.30		B-Line+240	75	4.41		B-Line+271	68	4.86		B-Line+271	96	5.05	
N. Bellevue Community Center		B-Line	33	3.30		249+240	66	3.88		221	42	3.00		245+271	71	3.74	
148th Ave NE & NE 43rd St		B-Line	33	3.30		245+240	63	3.71		245	48	3.43		245+271	71	3.74	
	AM																
		Auto	10			Auto	17			Auto	14			Auto	19		
		Auto (Congested)	12			Auto (Congested)	22			Auto (Congested)	15			Auto (Congested)	22		
		245	25	2.50		245+240	63	3.71		245+271	43	3.07		245+271	71	3.74	
		245	25	2.50		245+240	63	3.71		221+271	44	3.14		221+271	72	3.79	
		245	25	2.50		245+240	63	3.71		245+271	43	3.07		245+271	71	3.74	
	MD																
		Auto	10			Auto	17			Auto	14			Auto	19		
		Auto (Congested)	12			Auto (Congested)	22			Auto (Congested)	15			Auto (Congested)	22		
		245	24	2.40		245+240	63	3.71		245+271	43	3.07		245+271	71	3.74	
		245	24	2.40		245+240	61	3.59		221+271	44	3.14		221+271	72	3.79	
		245	23	2.30		245+240	60	3.53		245+271	43	3.07		245+271	71	3.74	
	PM																
		Auto	10			Auto	17			Auto	14			Auto	19		
		Auto (Congested)	12			Auto (Congested)	22			Auto (Congested)	15			Auto (Congested)	22		
		B-Line	33	3.30		B-Line+240	72	4.24		B-Line+271	68	4.86		B-Line+271	96	5.05	
		B-Line	33	3.30		B-Line+240	72	4.24		221	41	2.93		B-Line+271	96	5.05	
		B-Line	33	3.30		B-Line+240	72	4.24		245	47	3.36		B-Line+271	96	5.05	
	EV																
		Auto	10			Auto	17			Auto	14			Auto	19		
		Auto (Congested)	12			Auto (Congested)	22			Auto (Congested)	15			Auto (Congested)	22		

	Service Period	Activity Centers															
		Downtown Bellevue Bellevue Transit Center 108th Ave NE & NE 6th St				Crossroads Crossroads Mall 156th Ave NE & NE 10th St				Overlake Overlake Park & Ride Overlake P&R				Factoria Factoria Square Mall Factoria Blvd SE & SE 40th Ln			
Activity Centers		Route	Travel Time	Ratio	Low Ratio	Route	Travel Time	Ratio	Low Ratio	Route	Travel Time	Ratio	Low Ratio	Route	Travel Time	Ratio	Low Ratio
Richards Valley	AM	240	26	3.25		240+B-Line	56	4.00		240	55	4.58		240	22	3.67	
Woodridge Elementary School		241	32	4.00		245	42	3.00		245	50	4.17		Walk	29	4.83	
123rd Ave SE & SE 20th St		271	26	3.25		271+245	42	3.00		271+245	50	4.17		245	30	5.00	
		Auto	8			Auto	14			Auto	12			Auto	6		
		Auto (Congested)	9			Auto (Congested)				Auto (Congested)	14			Auto (Congested)			
	MD	240	29	3.63		245	42	3.00		245	50	4.17		240	22	3.67	
		271	27	3.38		240+B-Line	53	3.79		240	53	4.42		Walk	29	4.83	
		241	34	4.25		245	42	3.00		271	58	4.83		245	30	5.00	
		Auto	8			Auto	14			Auto	12			Auto	6		
		Auto (Congested)	9			Auto (Congested)				Auto (Congested)	14			Auto (Congested)			
	PM	240	29	3.63		245	42	3.00		245	50	4.17		240	22	3.67	
		271	27	3.38		240+B-Line	53	3.79		240	53	4.42		Walk	29	4.83	
		241	34	4.25		245	42	3.00		271	58	4.83		245	30	5.00	
		Auto	8			Auto	14			Auto	12			Auto	6		
		Auto (Congested)	9			Auto (Congested)				Auto (Congested)	14			Auto (Congested)			
	EV	240	29	3.63		240+B-Line	51	3.64		240	50	4.17		240	22	3.67	
		241	32	4.00		245	40	2.86		245	48	4.00		Walk	29	4.83	
		271	26	3.25		271+221	57	4.07		271	54	4.50		245	30	5.00	
		Auto	8			Auto	14			Auto	12			Auto	6		
		Auto (Congested)	9			Auto (Congested)				Auto (Congested)	14			Auto (Congested)			
Somerset	AM	241	33	2.54		241+245	27	1.93		241+226	60	4.29		Walk	27	4.50	
Somerset Elementary School		271	41	3.15		241+221	57	4.07		271	70	5.00		241	19	3.17	
Somerset Blvd SE & 143rd Ave SE		240	47	3.62		271+221	56	4.00		245	58	4.14		241	19	3.17	
		Auto	13			Auto	14			Auto	14			Auto	6		
		Auto (Congested)	14			Auto (Congested)	18			Auto (Congested)	19			Auto (Congested)	8		
	MD	271	43	3.31		271+245	42	3.00		271+245	51	3.64		Walk	27	4.50	
		241	35	2.69		271+245	42	3.00		241+226	62	4.43		241	19	3.17	
		271	43	3.31		241+221	55	3.93		271+245	51	3.64		241	19	3.17	
		Auto	13			Auto	14			Auto	14			Auto	6		
		Auto (Congested)	14			Auto (Congested)	18			Auto (Congested)	19			Auto (Congested)	8		
	PM	271	43	3.31		271+245	42	3.00		271+245	51	3.64		Walk	27	4.50	
		241	35	2.69		271+245	42	3.00		241+226	62	4.43		241	19	3.17	
		271	43	3.31		241+221	57	4.07		271+245	51	3.64		241	19	3.17	
		Auto	13			Auto	14			Auto	14			Auto	6		
		Auto (Congested)	14			Auto (Congested)	18			Auto (Congested)	19			Auto (Congested)	8		
	EV	241	33	2.54		241+245	45	3.21		241+226	58	4.14		Walk	27	4.50	
		271	40	3.08		241+221	55	3.93		271	68	4.86		241	19	3.17	
		240	47	3.62		271+221	55	3.93		221	65	4.64		241	19	3.17	
		Auto	13			Auto	14			Auto	14			Auto	6		
		Auto (Congested)	14			Auto (Congested)	18			Auto (Congested)	19			Auto (Congested)	8		

	Service Period	Eastgate Eastgate Park & Ride 140th Ave SE & SE 32nd St				Bridle Trails N. Bellevue Community Center 148th Ave NE & NE 43rd St				Richards Valley Woodridge Elementary School 123rd Ave SE & SE 20th St				Somerset Somerset Elementary School Somerset Blvd SE & 143rd Ave SE			
Activity Centers		Route	Travel Time	Ratio	Low Ratio	Route	Travel Time	Ratio	Low Ratio	Route	Travel Time	Ratio	Low Ratio	Route	Travel Time	Ratio	Low Ratio
Richards Valley	AM	240	20	4.00		240+B-Line	66	5.50						240+241	71	6.45	
Woodridge Elementary School		Walk	38	7.60		245	60	5.00						245+241	72	6.55	
123rd Ave SE & SE 20th St		245	28	5.60		271+221	67	5.58						271	64	5.82	
		Auto	5			Auto	12							Auto	11		
		Auto (Congested)	7			Auto (Congested)	15							Auto (Congested)	14		
	MD	240	21	4.20		240+B-Line	63	5.25						271	65	5.91	
		245	28	5.60		271+B-Line	69	5.75						245+241	72	6.55	
		271	34	6.80		245	60	5.00						271	65	5.91	
		Auto	5			Auto	12							Auto	11		
		Auto (Congested)	7			Auto (Congested)	15							Auto (Congested)	14		
	PM	240	21	4.20		240+B-Line	63	5.25						271	65	5.91	
		245	28	5.60		271+B-Line	69	5.75						245+241	69	6.27	
		271	34	6.80		245	60	5.00						271	65	5.91	
		Auto	5			Auto	12							Auto	11		
		Auto (Congested)	7			Auto (Congested)	15							Auto (Congested)	14		
	EV	240	20	4.00		240+B-Line	58	4.83						240+241	71	6.45	
		Walk	38	7.60		560+B-Line	62	5.17						245+241	73	6.64	
		245	28	5.60		245	58	4.83						271	64	5.82	
		Auto	5			Auto	12							Auto	11		
		Auto (Congested)	7			Auto (Congested)	15							Auto (Congested)	14		
Somerset	AM	241	23	2.88		241+221	66	4.13		241	45	3.75					
Somerset Elementary School		271	25	3.13		271+221	64	4.00		240	55	4.58					
Somerset Blvd SE & 143rd Ave SE		240	33	4.13		221	62	3.88		241	46	3.83					
		Auto	8			Auto	16			Auto	12						
		Auto (Congested)				Auto (Congested)	20			Auto (Congested)	14						
	MD	271	25	3.13		271+245	61	3.81		271	62	5.17					
		241	24	3.00		241+221	63	3.94		241	46	3.83					
		271	25	3.13		221	62	3.88		271	62	5.17					
		Auto	8			Auto	16			Auto	12						
		Auto (Congested)				Auto (Congested)	20			Auto (Congested)	14						
	PM	271	25	3.13		271+245	61	3.81		271	62	5.17					
		241	23	2.88		241+221	66	4.13		241	46	3.83					
		271	25	3.13		221	62	3.88		271	62	5.17					
		Auto	8			Auto	16			Auto	12						
		Auto (Congested)				Auto (Congested)	20			Auto (Congested)	14						
	EV	241	23	2.88		241+B-Line	69	4.31		241	45	3.75					
		271	25	3.13		241+221	63	3.94		271	61	5.08					
		240	33	4.13		271+221	62	3.88		240	55	4.58					
		Auto	8			Auto	16			Auto	12						
		Auto (Congested)				Auto (Congested)	20			Auto (Congested)	14						

	Service Period	Neighborhoods															
		Northwest Bellevue Northtowne Shopping Center 104th Ave NE & NE 28th Pl				Northeast Bellevue Bellevue Youth Theater Northup Way & 168th Ave NE				East Bellevue Lake Hills Shopping Center 156th Ave SE & Lake Hills Blvd				Southwest Bellevue Enatai Elementary School 104th Ave SE & SE 22nd St			
Activity Centers		Route	Travel Time	Ratio	Low Ratio	Route	Travel Time	Ratio	Low Ratio	Route	Travel Time	Ratio	Low Ratio	Route	Travel Time	Ratio	Low Ratio
Richards Valley	AM	240+249	53	4.82		240+226	72	5.14		240+226	64	7.11		240+249	59	7.38	
Woodridge Elementary School		240+249	38	3.45		240+B-Line+226	66	4.71		245	46	5.11		241	37	4.63	
123rd Ave SE & SE 20th St		271+249	42	3.82		241+226	56	4.00		271+245	46	5.11		Walk	48	6.00	
		Auto	11			Auto	14			Auto	9			Auto	8		
		Auto (Congested)	12			Auto (Congested)	15			Auto (Congested)	10			Auto (Congested)	11		
	MD	271+249	42	3.82		240+226	70	5.00		245	46	5.11		241	38	4.75	
		271+249	57	5.18		271+226	68	4.86		271+226	60	6.67		Walk	48	6.00	
		271+249	42	3.82		240+226	64	4.57		245	46	5.11		240+249	42	5.25	
		Auto	11			Auto	14			Auto	9			Auto	8		
		Auto (Congested)	12			Auto (Congested)	15			Auto (Congested)	10			Auto (Congested)	11		
	PM	271+249	42	3.82		240+226	70	5.00		245	46	5.11		240+249	42	5.25	
		241+249	47	4.27		271+226	68	4.86		271+226	60	6.67		241	38	4.75	
		245+249	80	7.27		240+226	64	4.57		245	46	5.11		Walk	48	6.00	
		Auto	11			Auto	14			Auto	9			Auto	8		
		Auto (Congested)	12			Auto (Congested)	15			Auto (Congested)	10			Auto (Congested)	11		
	EV	241+235	78	7.09		240+226	74	5.29		240+226	67	7.44		240+550	49	6.13	
		245+235	96	8.73		241+226	54	3.86		245	45	5.00		241	37	4.63	
		271+545	83	7.55		245	57	4.07		271	48	5.33		Walk	48	6.00	
		Auto	11			Auto	14			Auto	9			Auto	8		
		Auto (Congested)	12			Auto (Congested)	15			Auto (Congested)	10			Auto (Congested)	11		
Somerset	AM	240+249	59	3.69		241+226	58	4.14		226	43	4.78		241	38	3.17	
Somerset Elementary School		271+249	57	3.56		226	51	3.64		241+226	65	7.22		271+249	73	6.08	
Somerset Blvd SE & 143rd Ave SE		241+249	49	3.06		245+245	83	5.93		245+245	70	7.78		240+249	64	5.33	
						271+2211	85	6.07		271	52	5.78		241	39	3.25	
		Auto	16			Auto	14			Auto	9			Auto	12		
		Auto (Congested)	17			Auto (Congested)	15			Auto (Congested)	12			Auto (Congested)	17		
	MD	271+249	57	3.56		271+226	70	5.00		271+245	47	5.22		241	39	3.25	
		271+249	72	4.50		241+226	60	4.29		271+226	62	6.89		271+249	63	5.25	
		271+249	57	3.56		271+245	60	4.29		271	52	5.78		271+249	78	6.50	
						226	52	3.71		241+226	67	7.44		241	39	3.25	
		Auto	16			Auto	14			Auto	9			Auto	12		
		Auto (Congested)	17			Auto (Congested)	15			Auto (Congested)	12			Auto (Congested)	17		
	PM	271+249	57	3.56		271+226	70	5.00		271+245	47	5.22		241	39	3.25	
		241+249	49	3.06		241+226	60	4.29		271+226	62	6.89		271+550	67	5.58	
		271+249	57	3.56		271+245	60	4.29		271	52	5.78		271+550	67	5.58	
						271+245	60	4.29		241+226	67	7.44		241	39	3.25	
		Auto	16			Auto	14			Auto	9			Auto	12		
		Auto (Congested)	17			Auto (Congested)	15			Auto (Congested)	12			Auto (Congested)	17		
	EV	241+235	79	4.94		241+226	55	3.93		226	43	4.78		241	38	3.17	
		271+545	96	6.00		245+245	81	5.79		245+245	69	7.67		241	38	3.17	
		241+235	79	4.94		271+221	64	4.57		271	52	5.78		271+560	73	6.08	
						221	62	4.43		271+221	57	6.33		271+550	82	6.83	
		Auto	16			Auto	14			Auto	9			Auto	12		
		Auto (Congested)	17			Auto (Congested)	15			Auto (Congested)	12			Auto (Congested)	17		

	Service Period	Wilburton Sammamish High School 140th Ave SE & SE 1st St				Newport Hills Newport Hills Shopping Center 119th Ave SE & SE 58th St				Eastgate S. Bellevue Community Center 150th Ave SE & SE Newport Way				Newcastle Cougar Ridge Elementary School 164th Ave SE & SE 46th Way			
Activity Centers		Route	Travel Time	Ratio	Low Ratio	Route	Travel Time	Ratio	Low Ratio	Route	Travel Time	Ratio	Low Ratio	Route	Travel Time	Ratio	Low Ratio
Richards Valley	AM	245	34	4.86		240	28	2.33		240+241	53	5.89		271	64	4.57	
Woodridge Elementary School		271+245	34	4.86		240	29	2.42		271	36	4.00		271	65	4.64	
123rd Ave SE & SE 20th St		245	34	4.86		240	29	2.42		240+241	49	5.44		271	65	4.64	
		Auto	7			Auto	12			Auto	9			Auto	14		
		Auto (Congested)	8			Auto (Congested)	14			Auto (Congested)	10			Auto (Congested)	15		
	MD	245	34	4.86		240	29	2.42		271	37	4.11		271	65	4.64	
		271	35	5.00		240	29	2.42		271	37	4.11		271	65	4.64	
		245	34	4.86		240	29	2.42		271	37	4.11		271	65	4.64	
		Auto	7			Auto	12			Auto	9			Auto	14		
		Auto (Congested)	8			Auto (Congested)	14			Auto (Congested)	10			Auto (Congested)	15		
	PM	245	34	4.86		240	29	2.42		271	37	4.11		271	65	4.64	
		271	35	5.00		240	29	2.42		271	37	4.11		271	65	4.64	
		245	34	4.86		240	29	2.42		271	37	4.11		271	65	4.64	
		Auto	7			Auto	12			Auto	9			Auto	14		
		Auto (Congested)	8			Auto (Congested)	14			Auto (Congested)	10			Auto (Congested)	15		
	EV	245	33	4.71		240	28	2.33		240+241	53	5.89		271	64	4.57	
		271	34	4.86		240	28	2.33		271	36	4.00		271	64	4.57	
		Walk	53	7.57		240	28	2.33		240+241	53	5.89		271	64	4.57	
		Auto	7			Auto	12			Auto	9			Auto	14		
		Auto (Congested)	8			Auto (Congested)	14			Auto (Congested)	10			Auto (Congested)	15		
Somerset	AM	241+245	40	3.33		240	33	3.67		Walk	18	6.00		Walk	37	6.17	
Somerset Elementary School		245+245	58	4.83		240	33	3.67									
Somerset Blvd SE		271	40	3.33		240	33	3.67									
& 143rd Ave SE		241+B-Line	67	5.58		240	33	3.67									
		Auto	12			Auto	9			Auto	3			Auto	6		
		Auto (Congested)	14			Auto (Congested)	10			Auto (Congested)				Auto (Congested)	8		
	MD	271+245	35	2.92		240	33	3.67		Walk	18	6.00		Walk	37	6.17	
		271	40	3.33		240	33	3.67									
		241+245	42	3.50		240	33	3.67									
		271+245	35	2.92		240	33	3.67									
		Auto	12			Auto	9			Auto	3			Auto	6		
		Auto (Congested)	14			Auto (Congested)	10			Auto (Congested)				Auto (Congested)	8		
	PM	271+245	35	2.92		240	33	3.67		Walk	18	6.00		Walk	37	6.17	
		271	40	3.33		240	33	3.67									
		241+245	42	3.50		240	33	3.67									
		271+245	35	2.92		240	33	3.67									
		Auto	12			Auto	9			Auto	3			Auto	6		
		Auto (Congested)	14			Auto (Congested)	10			Auto (Congested)				Auto (Congested)	8		
	EV	241+245	38	3.17		240	33	3.67		Walk	18	6.00		Walk	37	6.17	
		245+245	57	4.75		240	33	3.67									
		271	40	3.33		240	33	3.67									
		241+B-Line	66	5.50		240	33	3.67									
		Auto	12			Auto	9			Auto	3			Auto	6		
		Auto (Congested)	14			Auto (Congested)	10			Auto (Congested)				Auto (Congested)	8		

	Service Period	Activity Centers															
		Downtown Bellevue Bellevue Transit Center 108th Ave NE & NE 6th St				Crossroads Crossroads Mall 156th Ave NE & NE 10th St				Overlake Overlake Park & Ride Overlake P&R				Factoria Factoria Square Mall Factoria Blvd SE & SE 40th Ln			
Activity Centers		Route	Travel Time	Ratio	Low Ratio	Route	Travel Time	Ratio	Low Ratio	Route	Travel Time	Ratio	Low Ratio	Route	Travel Time	Ratio	Low Ratio
Northwest Bellevue		249	6	1.50		249+B-Line	34	2.83		249	19	1.90		249+241	40	3.64	
Northtowne Shopping Center		234	27	6.75		249+B-Line	30	2.50		249	19	1.90		249+240	32	2.91	
104th Ave NE & NE 28th Pl		249	6	1.50		235+245	61	5.08		249	19	1.90		234+240	75	6.82	
	AM	249	6	1.50		235+226	53	4.42		234+B-Line	52	5.20		235+245	81	7.36	
		Auto	4			Auto	12			Auto	10			Auto	11		
		Auto (Congested)	6			Auto (Congested)	14			Auto (Congested)	14			Auto (Congested)	15		
		249	6	1.50		249+245	35	2.92		249	20	2.00		249+241	42	3.82	
		234	30	7.50		249+B-Line	40	3.33		249	20	2.00		249+245	55	5.00	
	MD	249	6	1.50		249+221	56	4.67		249	20	2.00		234+240	74	6.73	
		249	6	1.50		249	46	3.83		234+B-Line	51	5.10		255+554+241	96	8.73	
		Auto	4			Auto	12			Auto	10			Auto	11		
		Auto (Congested)	6			Auto (Congested)	14			Auto (Congested)	14			Auto (Congested)	15		
		249	6	1.50		249+245	34	2.83		249	20	2.00		249+240	47	4.27	
		234	30	7.50		234+B-Line	52	4.33		234+B-Line	51	5.10		234+240	74	6.73	
	PM	235	30	7.50		235+245	61	5.08		249	20	2.00		249+245	54	4.91	
		249	6	1.50		255+245	66	5.50		234+245	63	6.30		249+241	25	2.27	
		Auto	4			Auto	12			Auto	10			Auto	11		
		Auto (Congested)	6			Auto (Congested)	14			Auto (Congested)	14			Auto (Congested)	15		
		249	6	1.50		249+B-Line	37	3.08		249+B-Line	36	3.60		249+241	25	2.27	
		235	27	6.75		235+226	50	4.17		235+226	46	4.60		249+560+240	60	5.45	
	EV	235	27	6.75		235+245	60	5.00		235+245	63	6.30		249+271+240	60	5.45	
		235	27	6.75		255+245	65	5.42		545	59	5.90		235+226+241	68	6.18	
		Auto	4			Auto	12			Auto	10			Auto	11		
		Auto (Congested)	6			Auto (Congested)	14			Auto (Congested)	14			Auto (Congested)	15		
Northeast Bellevue		226	16	1.33		226	10	2.50		226	12	2.40		226+241	32	2.29	
Bellevue Youth Theater		B-Line	36	3.00		226+B-Line	18	4.50		249	16	3.20		226	40	2.86	
Northup Way & 168th Ave NE		249	40	3.33		221	19	4.75		B-Line	24	4.80		249+240	65	4.64	
	AM	B-Line	36	3.00		B-Line	23	5.75		226	25	5.00		226+241	37	2.64	
		Auto	12			Auto	4			Auto	5			Auto	14		
		Auto (Congested)	13			Auto (Congested)				Auto (Congested)				Auto (Congested)	15		
		226	18	1.50		226	10	2.50		226	12	2.40		226+241	37	2.64	
		B-Line	40	3.33		226+B-Line	16	4.00		249	17	3.40		245	40	2.86	
		249	42	3.50		221	19	4.75		B-Line	24	4.80		249+240	68	4.86	
	MD	B-Line	40	3.33		B-Line	24	6.00		B-Line	24	4.80		226+241	37	2.64	
		Auto	12			Auto	4			Auto	5			Auto	14		
		Auto (Congested)	13			Auto (Congested)				Auto (Congested)				Auto (Congested)	15		
		226	18	1.50		226	10	2.50		249	17	3.40		226+241	35	2.50	
		B-Line	40	3.33		226+B-Line	16	4.00		226	12	2.40		245	39	2.79	
		226	18	1.50		221	19	4.75		B-Line	24	4.80		226+241	35	2.50	
	PM	249	40	3.33		B-Line	24	6.00		B-Line	24	4.80		221+241	51	3.64	
		Auto	12			Auto	4			Auto	5			Auto	14		
		Auto (Congested)	13			Auto (Congested)				Auto (Congested)				Auto (Congested)	15		
				#DIV/0!		226	10	2.50		226	12	2.40		226+241	32	2.29	
				#DIV/0!		226	10			B-Line	23	4.60		226	39	2.79	
				#DIV/0!		226	10			B-Line	23	4.60		226+241	32	2.29	
	EV			#DIV/0!		226	10			B-Line	23	4.60		245	37	2.64	
		Auto				Auto	4			Auto	5			Auto	14		
		Auto (Congested)				Auto (Congested)				Auto (Congested)				Auto (Congested)	15		

	Service Period	Eastgate Eastgate Park & Ride 140th Ave SE & SE 32nd St				Bridle Trails N. Bellevue Community Center 148th Ave NE & NE 43rd St				Richards Valley Woodridge Elementary School 123rd Ave SE & SE 20th St				Somerset Somerset Elementary School Somerset Blvd SE & 143rd Ave SE			
Activity Centers		Route	Travel Time	Ratio	Low Ratio	Route	Travel Time	Ratio	Low Ratio	Route	Travel Time	Ratio	Low Ratio	Route	Travel Time	Ratio	Low Ratio
Northwest Bellevue	AM	249+241	50	3.85		249	28	2.80		249+560	55	5.50		249+241	71	4.73	
Northtowne Shopping Center		249+550+554	48	3.69		249	28	2.80		249+271	68	6.80		249+271	90	6.00	
104th Ave NE & NE 28th Pl		249+271	59	4.54		235+245	62	6.20		249+234+271	62	6.20		234+271	87	5.80	
		234+271	57	4.38		545	48	4.80		249+240	42	4.20		234+240	120	8.00	
		Auto	13			Auto	10			Auto	10			Auto	15		
		Auto (Congested)	14			Auto (Congested)	14			Auto (Congested)	11			Auto (Congested)	16		
	MD	249+241	54	4.15		249	30	3.00		249+560	56	5.60		249+241	74	4.93	
		249+245	49	3.77		249	30	3.00		249+271	69	6.90		249+245+271	85	5.67	
		249+550+554	47	3.62		235+245	61	6.10		249+240	42	4.20		249+271	77	5.13	
		249+271	62	4.77		545	48	4.80		249+240	57	5.70		249+240+241	77	5.13	
		Auto	13			Auto	10			Auto	10			Auto	15		
		Auto (Congested)	14			Auto (Congested)	14			Auto (Congested)	11			Auto (Congested)	16		
	PM	249+240	46	3.54		249	30	3.00		249+240	57	5.70		249+271	92	6.13	
		249+245	48	3.69		255+545	50	5.00		249+245	82	8.20		249+241	56	3.73	
		249+550+554	47	3.62		234+B-Line	62	6.20		249+271	54	5.40		249+240+241	92	6.13	
		234+240	72	5.54		545	48	4.80		249+560	55	5.50		234+271	119	7.93	
		Auto	13			Auto	10			Auto	10			Auto	15		
		Auto (Congested)	14			Auto (Congested)	14			Auto (Congested)	11			Auto (Congested)	16		
	EV	249+241	35	2.69		249	44	4.40		249+271	53	5.30		249+241	56	3.73	
		249+271	44	3.38		545	48	4.80		235+560	83	8.30		255+271	224	14.93	
		235+241	78	6.00		235+245	61	6.10		235+271	96	9.60					
		255+554	78	6.00		545	48	4.80		255+271	98	9.80					
		Auto	13			Auto	10			Auto	10			Auto	15		
		Auto (Congested)	14			Auto (Congested)	14			Auto (Congested)	11			Auto (Congested)	16		
Northeast Bellevue	AM	226	19	1.58		226+221	23	3.29		226+271	61	4.36					
Bellevue Youth Theater		226	20	1.67		226+B-Line	25	3.57		226+241+245	68	4.86					
Northup Way & 168th Ave NE		245	33	2.75		221	26	3.71		226+240	79	5.64		W+221+241+W	56	3.11	
		245	33	2.75		B-Line	34	4.86		245	66	4.71		226+241+W	49	2.72	
		Auto	12			Auto	7			Auto	14			Auto	14		2.72
		Auto (Congested)				Auto (Congested)	8			Auto (Congested)				Auto (Congested)	18		
	MD	226	20	1.67		226+B-Line	30	4.29		226+271	64	4.57					
		245	33	2.75		226+221	28	4.00		226+241+245	71	5.07		226+241+W	34	2.43	
		221	32	2.67		221	27	3.86		249+240	78	5.57		226+W	57	4.07	
		226	20	1.67		B-Line	34	4.86		245	67	4.79		W+245+W	53	3.79	
		Auto	12			Auto	7			Auto	14			Auto	14		2.43
		Auto (Congested)				Auto (Congested)	8			Auto (Congested)				Auto (Congested)	18		
	PM	226	20	1.67		226+B-Line	30	4.29		226+271	64	4.57					
		245	33	2.75		226+221	28	4.00		226+241+245	71	5.07		226+241+W	51	2.83	
		221	31	2.58		221	27	3.86		226+240	82	5.86		226+W	57	3.17	
		226	20	1.67		249	33	4.71		226+241	72	5.14		W+245+W	57	3.17	
		Auto	12			Auto	7			Auto	14			Auto	14		2.83
		Auto (Congested)				Auto (Congested)	8			Auto (Congested)				Auto (Congested)	18		
	EV	226	18	1.50		226+B-Line	22	3.14		226+271	61	4.36					
		226	18	1.50		226+221	23	3.29		226+241+245	68	4.86					
		245	32	2.67		221	26	3.71		226+240	79	5.64		226+241+W	49	3.50	
		226	18	1.50		B-Line	31	4.43		226+241	79	5.64		226+W	55	3.93	
		Auto	12			Auto	7			Auto	14			Auto	14		3.50
		Auto (Congested)				Auto (Congested)	8			Auto (Congested)				Auto (Congested)	18		

	Service Period	Neighborhoods															
		Northwest Bellevue Northtowne Shopping Center 104th Ave NE & NE 28th Pl				Northeast Bellevue Bellevue Youth Theater Northup Way & 168th Ave NE				East Bellevue Lake Hills Shopping Center 156th Ave SE & Lake Hills Blvd				Southwest Bellevue Enatai Elementary School 104th Ave SE & SE 22nd St			
Activity Centers		Route	Travel Time	Ratio	Low Ratio	Route	Travel Time	Ratio	Low Ratio	Route	Travel Time	Ratio	Low Ratio	Route	Travel Time	Ratio	Low Ratio
Northwest Bellevue						249	36	2.77		249+B-Line	53	4.08		249	12	1.71	
Northtowne Shopping Center						249	36	2.77		249+550+554+226	57	4.38		249	12	1.71	
104th Ave NE & NE 28th Pl	AM					235+226	46	3.54		249+221	65	5.00		249	12	1.71	
						249	36	2.77		249+226	40	3.08		249	14	2.00	
						Auto	13			Auto	13			Auto	7		
						Auto (Congested)	15			Auto (Congested)	14			Auto (Congested)			
						249	37	2.85		249+245	45	3.46		249	14	2.00	
						235+226	45	3.46		249+550+554+226	57	4.38		249	14	2.00	
	MD					249	37	2.85		235+226	52	4.00		249	14	2.00	
						249	37	2.85		235+245	72	5.54		249	14	2.00	
						Auto	13			Auto	13			Auto	7		
						Auto (Congested)	15			Auto (Congested)	14			Auto (Congested)			
						249	37	2.85		249+226	48	3.69		249	14	2.00	
						249+226	41	3.15		249+245	46	3.54		249	12	1.71	
						235+226	45	3.46		235+226	54	4.15		249	12	1.71	
	PM					234	69	5.31		234+B-Line	67	5.15		249	12	1.71	
						Auto	13			Auto	13			Auto	7		
						Auto (Congested)	15			Auto (Congested)	14			Auto (Congested)			
						249+226	60	4.62		249+226	67	5.15		249	12	1.71	
						235+226	43	3.31		249+B-Line	52	4.00		235+226+241	82	11.71	
						249+B-Line	54	4.15		235+226	50	3.85		235+560	69	9.86	
	EV					235+226	43	3.31		235+226	50	3.85		255+550	79	11.29	
						Auto	13			Auto	13			Auto	7		
						Auto (Congested)	15			Auto (Congested)	14			Auto (Congested)			
Northeast Bellevue																	
Bellevue Youth Theater														226+249	35	1.84	
Northup Way & 168th Ave NE		W+249	35	2.33						W	36	5.14		226+241+W	36	1.89	
	AM	226+249	30	2.00						226	7	1.00		W+249	47	2.47	
		Auto	13		2.00					Auto	5		1.00	Auto	18		1.84
		Auto (Congested)	15							Auto (Congested)	7			Auto (Congested)	19		
														226+249	39	2.17	
		W+249	33	2.54						W	36	7.20		226+241+W	39	2.17	
	MD	226+249	47	3.62						226	8	1.60		W+249	50	2.78	
		Auto	13		2.54					Auto	5		1.60	Auto	18		2.17
		Auto (Congested)	15							Auto (Congested)	7			Auto (Congested)	19		
										W	36	5.14		226+241+W	39	2.05	
		W+249	35	2.33						226	11	1.57		W+249	47	2.47	
	PM	W+226+W	50	3.33						226+BL+W	25	3.57		226+241+W	40	2.11	
		Auto	13		2.33					Auto	5		1.57	Auto	18		2.05
		Auto (Congested)	15							Auto (Congested)	7			Auto (Congested)	19		
		W+226+W	48	3.69										226+241+W	36	2.00	
		W+BL+545	73	5.62						226	7	1.40		226+554+550+W	71	3.94	
	EV	226+554+255	87	6.69						W	36	7.20		226+241+W	35	1.94	
		Auto	13		3.69					Auto	5		1.40	Auto	18		1.94
		Auto (Congested)	15							Auto (Congested)	7			Auto (Congested)	19		

	Service Period	Wilburton Sammamish High School 140th Ave SE & SE 1st St				Newport Hills Newport Hills Shopping Center 119th Ave SE & SE 58th St				Eastgate S. Bellevue Community Center 150th Ave SE & SE Newport Way				Newcastle Cougar Ridge Elementary School 164th Ave SE & SE 46th Way			
Activity Centers		Route	Travel Time	Ratio	Low Ratio	Route	Travel Time	Ratio	Low Ratio	Route	Travel Time	Ratio	Low Ratio	Route	Travel Time	Ratio	Low Ratio
Northwest Bellevue		249+B-Line	41	4.10		249+240	39	2.79		249+271	62	5.64		249+271	90	5.63	
Northtowne Shopping Center		234+B-Line	55	5.50		249+560	58	4.14		249+241	60	5.45		234+271	88	5.50	
104th Ave NE & NE 28th Pl	AM	234+271	58	5.80		249+240	54	3.86		234+271	63	5.73		249+271	107	6.69	
		235+245	66	6.60		249+240	69	4.93		249+550+554	62	5.64		234+271	90	5.63	
		Auto	10			Auto	14			Auto	11			Auto	16		
		Auto (Congested)	11			Auto (Congested)	15			Auto (Congested)	13			Auto (Congested)	17		
		249+245	40	4.00		249+240	39	2.79		249+271	64	5.82		249+271	92	5.75	
		249+B-Line	43	4.30		249+240	54	3.86		249+241	60	5.45		249+245+271	85	5.31	
	MD	249+271	62	6.20		249+240	69	4.93		249+550+554	62	5.64		249+271	77	4.81	
		235+245	67	6.70		249+240	39	2.79		249+245	64	5.82		249+245+271	100	6.25	
		Auto	10			Auto	14			Auto	11			Auto	16		
		Auto (Congested)	11			Auto (Congested)	15			Auto (Congested)	13			Auto (Congested)	17		
		249+245	39	3.90		249+240	54	3.86		249+271	64	5.82		249+271	92	5.75	
		234+B-Line	55	5.50		249+240	67	4.79		234+271	91	8.27		249+245+271	85	5.31	
	PM	249+B-Line	43	4.30		249+240	36	2.57		249+245	63	5.73		249+271	77	4.81	
		235+245	66	6.60		249+240	51	3.64		249+271	49	4.45		249+245+271	100	6.25	
		Auto	10			Auto	14			Auto	11			Auto	16		
		Auto (Congested)	11			Auto (Congested)	15			Auto (Congested)	13			Auto (Congested)	17		
		249+241+245	43	4.30		249+240	66	4.71		249+271	47	4.27		249+271	75	4.69	
		249+B-Line	41	4.10		235+240	109	7.79		249+241	42	3.82		235+271	118	7.38	
	EV	249+271	45	4.50		235+560	86	6.14		255+271	91	8.27		255+271	119	7.44	
		235+245	64	6.40		235+240	109	7.79		545+554	115	10.45		235+271	118	7.38	
		Auto	10			Auto	14			Auto	11			Auto	16		
		Auto (Congested)	11			Auto (Congested)	15			Auto (Congested)	13			Auto (Congested)	17		
Northeast Bellevue																	
Bellevue Youth Theater		226+W	28	3.50						226+W	30	1.88		226+554+271+W	120	7.06	
Northup Way & 168th Ave NE		W+BL	41	5.13						226+241+W	55	3.44		226+271+W	73	4.29	
	AM	W+221+W	38	4.75		226+240	66	3.47		W+221+W	43	2.69		221+241+271+W	82	4.82	
		Auto	8		3.50	Auto	18		3.47	Auto	11		1.88	Auto	15		4.29
		Auto (Congested)				Auto (Congested)	19			Auto (Congested)	16			Auto (Congested)	17		
						226+240	67	3.72		226+W	32	2.91					
		226+245	30	3.75		226+241+240	79	4.39		226+241+W	55	5.00		226+271+W	75	5.00	
	MD	226+BL+W	35	4.38		W+245+240	62	3.44		226+271	46	4.18		W+245+271+W	70	4.67	
		Auto	8		3.75	Auto	18		3.44	Auto	11		2.91	Auto	15		4.67
		Auto (Congested)				Auto (Congested)	19			Auto (Congested)	16			Auto (Congested)	17		
						226+240	65	3.42		226+W	33	2.06					
		226+245	40	5.00		226+241+240	77	4.05		226+241+W	53	3.31		226+271+W	87	5.12	
	PM	W+245	24	3.00		W+245+240	62	3.26		226+271	46	2.88		226+245+271+W	92	5.41	
		Auto	8		3.00	Auto	18		3.26	Auto	11		2.06	Auto	15		5.12
		Auto (Congested)				Auto (Congested)	19			Auto (Congested)	16			Auto (Congested)	17		
										226+240	60	5.45					
		226+BL+W	36	4.50		226+240	67	3.72		226+240	82	7.45		226+271+W	76	5.07	
	EV	226+241+245	51	6.38		W+226+241+240	74	4.11		W+271+240	52	4.73		245+271+W	83	5.53	
		Auto	8		4.50	Auto	18		3.72	Auto	11		4.73	Auto	15		5.07
		Auto (Congested)				Auto (Congested)	19			Auto (Congested)	16			Auto (Congested)	17		

	Service Period	Activity Centers															
		Downtown Bellevue Bellevue Transit Center 108th Ave NE & NE 6th St				Crossroads Crossroads Mall 156th Ave NE & NE 10th St				Overlake Overlake Park & Ride Overlake P&R				Factoria Factoria Square Mall Factoria Blvd SE & SE 40th Ln			
Activity Centers		Route	Travel Time	Ratio	Low Ratio	Route	Travel Time	Ratio	Low Ratio	Route	Travel Time	Ratio	Low Ratio	Route	Travel Time	Ratio	Low Ratio
East Bellevue																	
Lake Hills Shopping Center		226	23	1.92		226	2	0.50		226+W	19	2.71		226+245	28	3.11	
156th Ave SE & Lake Hills Blvd		W+BL	35	2.92		W+221	15	3.75		W+221+BL	30	4.29		W+245	27	3.00	
	AM	W+245+241	39	3.25		W	23	5.75		W+BL	30	4.29		226+241	35	3.89	
		Auto	11		1.92	Auto	4		0.50	Auto	7		2.71	Auto	9		3.00
		Auto (Congested)	12			Auto (Congested)				Auto (Congested)				Auto (Congested)			
		226	27	2.45						W+221+W	20	2.86					
		W+245+271	33	3.00		226	3	0.75		226+W	21	3.00		W+245	29	3.22	
		W+BL	39	3.55		W+245	12	3.00		W+245+BL	23	3.29		226+241	51		
	MD	W+271	34	3.09		W	23	5.75		W+221+BL	33	4.71		W+221+241	32		
		Auto	11		2.45	Auto	4		0.75	Auto	7		2.86	Auto	9		
		Auto (Congested)	12			Auto (Congested)				Auto (Congested)				Auto (Congested)			
		226	27	2.25						W+221+W	31	4.43					
		W+245+271	28	2.33		226	3	0.75		226+W	21	3.00		W+245	28	3.11	
		W+BL	39	3.25		W+245	12	3.00		W+245+W	23	3.29		226+241	51	5.67	
	PM	W+271	34	2.83		W	23	5.75		W+221+249	25	3.57		226+245	32	3.56	
		Auto	11		2.25	Auto	4		0.75	Auto	7		3.29	Auto	9		3.11
		Auto (Congested)	12			Auto (Congested)				Auto (Congested)				Auto (Congested)			
										W+BL	36	5.14		226+245	28	3.11	
		226	23	2.09		226	2	0.50		226+W	19	2.71		W+245	30	3.33	
		W+BL	35	3.18		W+245	15	3.75		W+221+BL	30	4.29		226+241	35	3.89	
	EV	W+245+241	39	3.55		W	23	5.75		W+221+W	30	4.29		226+W	31	3.44	
		Auto	11		2.09	Auto	4		0.50	Auto	7		2.71	Auto	9		3.11
		Auto (Congested)	12			Auto (Congested)				Auto (Congested)				Auto (Congested)			
Southwest Bellevue		249	6	1.00													
Enatai Elementary School		W+550	17	2.83		249+BL	22	1.29		249	33	1.50		W+241	16	2.29	
104th Ave SE & SE 22nd St		W+241	16	2.67		W+ 550+BL	35	2.06		249+560+BL	41	1.86		249+241	50	7.14	
	AM	W+560	22	3.67		W+241+245	39	2.29		W+550+BL	42	1.91		W+241+240	38	5.43	
		Auto	6		1.00	Auto	15		1.29	Auto	14		1.50	Auto	7		2.29
		Auto (Congested)				Auto (Congested)	17			Auto (Congested)	22			Auto (Congested)			
		249	7	1.17													
		W+550	19	3.17						249	33	2.36		W+241	16	2.29	
		W+240	31	5.17		W+550+BL	39	2.60		W+550+BL	42	3.00		249+240	53	7.57	
	MD	W+241	16	2.67		W+240+BL	50	3.33		W+241+226+W	43	3.07		W+241+240	53	7.57	
		Auto	6		1.17	Auto	15		2.60	Auto	14		2.36	Auto	7		2.29
		Auto (Congested)				Auto (Congested)	17			Auto (Congested)	22			Auto (Congested)			
		249	7	1.17		249+BL	25	1.47		249	33	1.50					
		W+550	19	3.17		W+ 550+BL	39	2.29		W+ 550+BL	42	1.91		W+241	16	2.29	
	PM	W+240	31	5.17		W+241+245	40	2.35		W+241+226+W	43	1.95		249+ 241	31	4.43	
		Auto	6		1.17	Auto	15		1.47	Auto	14		1.50	Auto	7		2.29
		Auto (Congested)				Auto (Congested)	17			Auto (Congested)	22			Auto (Congested)			
		W+240	27	4.50		W+550+BL	33	2.20		W+550+BL	37	2.64		W+241	16	2.29	
		W+550	17	2.83		W+240+BL	48	3.20		W+241+BL	46	3.29		W+241+240	40	5.71	
	EV	249+560	11	1.83		W+ 241+245	39	2.60		W+550+BL	37	2.64		W+240	34	4.86	
		Auto	6		1.83	Auto	15		2.20	Auto	14		2.64	Auto	7		2.29
		Auto (Congested)				Auto (Congested)	17			Auto (Congested)	22			Auto (Congested)			

	Service Period	Eastgate Eastgate Park & Ride 140th Ave SE & SE 32nd St				Bridle Trails N. Bellevue Community Center 148th Ave NE & NE 43rd St				Richards Valley Woodridge Elementary School 123rd Ave SE & SE 20th St				Somerset Somerset Elementary School Somerset Blvd SE & 143rd Ave SE			
Activity Centers		Route	Travel Time	Ratio	Low Ratio	Route	Travel Time	Ratio	Low Ratio	Route	Travel Time	Ratio	Low Ratio	Route	Travel Time	Ratio	Low Ratio
East Bellevue																	
Lake Hills Shopping Center										226+246	41	3.73					
156th Ave SE & Lake Hills Blvd		226	15	2.50		W+221	23	2.09		W+245+246	50	4.55		226+246	35	3.50	
	AM	W+245	28	4.67		226+BL	30	2.73		226+246	56	5.09		226+241+246	69	6.90	
		Auto	6		2.50	Auto	8		2.09	Auto	8		3.72	Auto	10		3.50
		Auto (Congested)				Auto (Congested)	11			Auto (Congested)	11			Auto (Congested)			
		226	15	2.50													
		W+245	28	4.67		226+BL	32	4.00									
		W+221+W	38	6.33		W+221	24	3.00		226+246	42	5.25		W+245+246	36	3.60	
	MD	226+241	56	9.33		W+245+W	35	4.38		W+245+271+W	54	6.75		226+246	60	6.00	
		Auto	6		2.50	Auto	8		3.00	Auto	8		5.25	Auto	10		3.60
		Auto (Congested)				Auto (Congested)	11			Auto (Congested)	11			Auto (Congested)			
						W+221	24	2.18						226+246	36	3.60	
		W+245	22	3.67		226+245+W	24	2.18		226+246	52	4.73		226+245+246	43	4.30	
	PM	226	7	1.17		W+245+W	33	3.00		W+245+246	56	5.09		W+245+246	44	4.40	
		Auto	6		1.17	Auto	8		2.18	Auto	8		4.73	Auto	10		3.60
		Auto (Congested)				Auto (Congested)	11			Auto (Congested)	11			Auto (Congested)			
		226+245	22	3.67		226+BL	20	2.50		226+271+W	64	8.00		226+241+W	74	7.40	
		226	7	1.17		W+221	22	2.75		W+245+W	59	7.38		226+271+W	67	6.70	
	EV	W+245	21	3.50		W+BL	38	4.75		226+241+W	71	8.88		W+245+271+W	65	6.50	
		Auto	6		1.17	Auto	8		2.50	Auto	8		7.38	Auto	10		6.50
		Auto (Congested)				Auto (Congested)	11			Auto (Congested)	11			Auto (Congested)			
Southwest Bellevue																	
Enatai Elementary School		W+241	24	2.00		249+BL	32	1.78		W	52	4.73					
104th Ave SE & SE 22nd St		W+550+554+W	40	3.33		249+W	40	2.22		W+241+W	46	4.18		W+241+W	48	3.00	
	AM	249+240	46	3.83		W+550+BL	45	2.50		249+240+W	61	5.55		249+245+241+W	99	6.19	
		Auto	9		2.00	Auto	14		1.78	Auto	9		4.18	Auto	12	0.75	0.75
		Auto (Congested)	12			Auto (Congested)	18			Auto (Congested)	11			Auto (Congested)	16		
		W+241	17	1.89		249+BL	38	2.71		W	52	5.78					
		W+550+554+W	38	4.22		249+W	42	3.00		W+241+W	47	5.22		W+241+W	49	4.08	
	MD	W+550+271	45	5.00		W+550+BL	52	3.71		249+240+W	63	7.00		W+550+271+W	82	6.83	
		Auto	9		1.89	Auto	14		2.71	Auto	9		5.22	Auto	12		4.08
		Auto (Congested)	12			Auto (Congested)	18			Auto (Congested)	11			Auto (Congested)	16		
		W+241	24	2.00		249+BL	38	2.11		W	52	4.73					
		249+241	40	3.33		249+W	42	2.33		249+271+W	60	5.45		W+241+W	48	4.00	
	PM	249+550+554+W	36	3.00		W+550+BL	52	2.89		W+241+W	46	4.18		W+241+271+W	85	7.08	
		Auto	9		2.00	Auto	14		2.11	Auto	9		4.18	Auto	12		4.00
		Auto (Congested)	12			Auto (Congested)	18			Auto (Congested)	11			Auto (Congested)	16		
		W+241	24	2.67													
		W+550+554+W	52	5.78		249+560+BL	42	3.00		W	52	5.78		W+241+W	48	4.00	
	EV	W+550+271	58	6.44		W+550+BL	43	3.07		W+241+W	46	5.11		W+550+271+W	91	7.58	
		Auto	9		2.67	Auto	14		3.00	Auto	9		5.11	Auto	12		4.00
		Auto (Congested)	12			Auto (Congested)	18			Auto (Congested)	11			Auto (Congested)	16		

	Service Period	Neighborhoods															
		Northwest Bellevue Northtowne Shopping Center 104th Ave NE & NE 28th Pl				Northeast Bellevue Bellevue Youth Theater Northup Way & 168th Ave NE				East Bellevue Lake Hills Shopping Center 156th Ave SE & Lake Hills Blvd				Southwest Bellevue Enatai Elementary School 104th Ave SE & SE 22nd St			
Activity Centers		Route	Travel Time	Ratio	Low Ratio	Route	Travel Time	Ratio	Low Ratio	Route	Travel Time	Ratio	Low Ratio	Route	Travel Time	Ratio	Low Ratio
East Bellevue																	
Lake Hills Shopping Center		226+249	39	2.17										226+249	43	2.39	
156th Ave SE & Lake Hills Blvd		226+W	56	3.11		226	8	1.14						226+241+W	43	2.39	
	AM	226+234+W	70	3.89		W+221+W	27	3.86						W+245+241+W	57	3.17	
		Auto	14		2.17	Auto	5		1.14					Auto	11		2.39
		Auto (Congested)	18			Auto (Congested)	7							Auto (Congested)	18		
		226+249	51	3.64										226+249	47	4.27	
		W+221+249	57	4.07		226	9	1.80						226+241+W	48	4.36	
	MD	W+BL+249	59	4.21		W+221+W	28	5.60						W+245+241+W	53	4.82	
		Auto	14		3.64	Auto	5		1.80					Auto	11		4.27
		Auto (Congested)	18			Auto (Congested)	7							Auto (Congested)	18		
														226+241+W	47	2.61	
		W+221+249	54	3.00		226	9	1.29						W+245+241+W	54	3.00	
	PM	226+249	46	2.56		W+221+W	28	4.00						W+245+249	79	4.39	
		Auto	14		2.56	Auto	5		1.29					Auto	11		2.61
		Auto (Congested)	18			Auto (Congested)	7							Auto (Congested)	18		
		226+W	56	4.00										226+241+W	43	3.91	
		W+245+241+226+W	82	5.86		226	8	1.60						W+245+241+W	57	5.18	
	EV	226+554+255	79	5.64		W+221+W	27	5.40						226+241+W	43	3.91	
		Auto	14		4.00	Auto	5		1.60					Auto	11		3.91
		Auto (Congested)	18			Auto (Congested)	7							Auto (Congested)	18		
Southwest Bellevue																	
Enatai Elementary School						249+W	47	2.47		W+550+554+226	52	3.47					
104th Ave SE & SE 22nd St						W+241+226	42	2.21		W+241+226	47	3.13					
	AM	249	12	1.09		W+550+554+226	59	3.11		W+241+245+W	46	3.07					
		Auto	8		1.09	Auto	17		2.21	Auto	11		3.07				
		Auto (Congested)	11			Auto (Congested)	19			Auto (Congested)	15						
						249+B+226	40	2.35		W+550+554+226	47	4.27					
						W+241+226	45	2.65		W+241+226	49	4.45					
	MD	249	14	1.75		249+W	50	2.94		W+241+245+W	49	4.45					
		Auto	8		1.75	Auto	17		2.35	Auto	11		4.45				
		Auto (Congested)	11			Auto (Congested)	19			Auto (Congested)	15						
						249+W	50	2.63		249+550+554+226	50	3.33					
						W+241+226	37	1.95		W+550+554+226	51	3.40					
	PM	249	13	1.18		W+550+B+226	55	2.89		W+241+226	44	2.93					
		Auto	8			Auto	17		1.95	Auto	11		2.93				
		Auto (Congested)	11			Auto (Congested)	19			Auto (Congested)	15						
		226+W	53	6.63		W+241+226	37	2.18		W+241+226	45	4.09					
		W+BL+545+W	62	7.75		249+241+226+W	36	2.12		249+241+226+W	53	4.82					
	EV	226+554+255+W	72	9.00		W+241+226	37	2.18		W+550+554+226	64	5.82					
		Auto	8		6.63	Auto	17		2.12	Auto	11		4.09				
		Auto (Congested)	11			Auto (Congested)	19			Auto (Congested)	15						

	Service Period	Wilburton Sammamish High School 140th Ave SE & SE 1st St				Newport Hills Newport Hills Shopping Center 119th Ave SE & SE 58th St				Eastgate S. Bellevue Community Center 150th Ave SE & SE Newport Way				Newcastle Cougar Ridge Elementary School 164th Ave SE & SE 46th Way			
Activity Centers		Route	Travel Time	Ratio	Low Ratio	Route	Travel Time	Ratio	Low Ratio	Route	Travel Time	Ratio	Low Ratio	Route	Travel Time	Ratio	Low Ratio
East Bellevue																	
Lake Hills Shopping Center		226+245	15	2.14						226+W	23	2.88					
156th Ave SE & Lake Hills Blvd		W+245	13	1.86						226+241+W	26	3.25		226+554+271+W	113	8.07	
	AM	226+W	22	3.14		226+240	59	3.47		W+245+W	37	4.63		226+271+W	64	4.57	
		Auto	5		1.86	Auto	12		3.47	Auto	6		2.88	Auto	11		4.57
		Auto (Congested)	7			Auto (Congested)	17			Auto (Congested)	8			Auto (Congested)	14		
		226+245	20	4.00		226+240	59	4.92		W+245+271	30	5.00		W+245+271+W	59	5.36	
		W+245	13	2.60		226+241+245	138	11.50		W+271	33	5.50		W+221+271+W	70	6.36	
	MD	226+W	22	4.40		W+245+240	50	4.17		W+221+W	40	6.67		W+271+W	62	5.64	
		Auto	5		2.60	Auto	12		4.17	Auto	6		5.00	Auto	11		5.36
		Auto (Congested)	7			Auto (Congested)	17			Auto (Congested)	8			Auto (Congested)	14		
		226+245	19	2.71						W+245+271	31	3.88					
		W+245	13	1.86						W+271	33	4.13		W+245+271+W	31	2.21	
	PM	226+W	22	3.14		226+240	57	3.35		226+W	24	3.00		W+271+W	33	2.36	
		Auto	5		1.86	Auto	12		3.35	Auto	6		3.00	Auto	24		2.21
		Auto (Congested)	7			Auto (Congested)	17			Auto (Congested)	8			Auto (Congested)	11		
															14		
		226+245	14	2.80						226+W	24	4.00					
		W+245	13	2.60		226+240	60	5.00		226+245+W	38	6.33		249+271+W	69	6.27	
	EV	226+W	22	4.40		W+271+240	52	4.33		W+245+W	37	6.17		W+241+271+W	90	8.18	
		Auto	5		2.60	Auto	12		4.33	Auto	6		4.00	Auto	11		6.27
		Auto (Congested)	7			Auto (Congested)	17			Auto (Congested)	8			Auto (Congested)	14		
Southwest Bellevue																	
Enatai Elementary School		249+B+W	31	2.21		W+241+240	44	3.14		W+241+W	33	2.75		W+241+271+W	78	4.59	
104th Ave SE & SE 22nd St		W+241+245	34	2.43		W+560+W	53	3.79		W+550+554+w	55	4.58		249+550+271+W	65	3.82	
	AM	249+245	48	3.43		W+240	41	2.93		249+271	54	4.50		W+550+271+W	95	5.59	
		Auto	11		2.21	Auto	11		2.93	Auto	8		2.75	Auto	13		3.82
		Auto (Congested)	14			Auto (Congested)	14			Auto (Congested)	12			Auto (Congested)	17		
		249+B+W	31	2.82		W+241+240	42	3.82		W+241+W	35	4.38		249+271+W	72	5.54	
		W+241+245	34	3.09		W+560+W	53	4.82		W+550+271	56	7.00		W+241+271+W	94	7.23	
	MD	W+550+BL+W	48	4.36		W+240	42	3.82		W+240+271	63	7.88		W+550+271+W	82	6.31	
		Auto	11		2.82	Auto	11		3.82	Auto	8		4.38	Auto	13		5.54
		Auto (Congested)	14			Auto (Congested)	14			Auto (Congested)	12			Auto (Congested)	17		
						W+241+240	40	2.86		W+241+W	33	2.75					
		249+B+W	34	2.43		W+560+W	53	3.79		249+271	54	4.50		W+241+271+W	83	4.88	
	PM	W+241+245	45	3.21		W+240	41	2.93		W+241+271	39	3.25		W+550+271+W	72	4.24	
		Auto	11		2.43	Auto	11		2.86	Auto	8		2.75	Auto	13		4.24
		Auto (Congested)	14			Auto (Congested)	14			Auto (Congested)	12			Auto (Congested)	17		
		W+550+B+W	42	3.82		W+241+240	44	4.00		W+241+W	34	4.25					
		W+241+245	45	4.09		W+560+W	53	4.82		W+550+271	62	7.75		W+271+W	72	5.54	
	EV	W+550+245	51	4.64		W+240	41	3.73		W+240+271	61	7.63		245+271+W	91	7.00	
		Auto	11		3.82	Auto	11		3.73	Auto	8		4.25	Auto	13		5.54
		Auto (Congested)	14			Auto (Congested)	14			Auto (Congested)	12			Auto (Congested)	17		

	Service Period	Activity Centers															
		Downtown Bellevue Bellevue Transit Center 108th Ave NE & NE 6th St				Crossroads Crossroads Mall 156th Ave NE & NE 10th St				Overlake Overlake Park & Ride Overlake P&R				Factoria Factoria Square Mall Factoria Blvd SE & SE 40th Ln			
Activity Centers		Route	Travel Time	Ratio	Low Ratio	Route	Travel Time	Ratio	Low Ratio	Route	Travel Time	Ratio	Low Ratio	Route	Travel Time	Ratio	Low Ratio
Wilburton																	
Sammamish High School																	
140th Ave SE & SE 1st St																	
		W+BL	22	2.75		245	6	0.75		245+B	18	2.57		245	16	1.60	
	AM	245+241	27	3.38		W+BL	15	1.88		W+B	19	2.71		W+B	18	1.80	
		Auto	8		2.75	Auto	8		0.75	Auto	7		2.57	Auto	8		1.60
		Auto (Congested)				Auto (Congested)				Auto (Congested)				Auto (Congested)	10		
		W+BL	24	3.00													
		245+271	19	2.38		245	6	0.75		245+B	18	2.57		245	16	2.00	
	MD	W+271	19	2.38		W+BL	14	1.75		W+BL	19	2.71		W+B	19	2.38	
		Auto	8		2.38	Auto	8		0.75	Auto	7		2.57	Auto	8		2.00
		Auto (Congested)				Auto (Congested)				Auto (Congested)				Auto (Congested)	10		
		W+BL	24	3.00													
		245+271	15	1.88													
		W+271	19	2.38		245	7	0.88		W+B	21	3.00		245	16	1.60	
	PM	245+241	29	3.63		W+BL	14	1.75		245+W	19	2.71		W+B	19	1.90	
		Auto	8		1.88	Auto	8		0.88	Auto	7		2.71	Auto	8		1.60
		Auto (Congested)				Auto (Congested)				Auto (Congested)				Auto (Congested)	10		
		W+BL	22	2.75		245	7	0.88		245+W	16	2.29		245	16	2.00	
	EV	245+241	27			W+BL	14	1.75		W+BL	19	2.71	2.29	W+B	18	2.25	
		Auto	8		2.75	Auto	8		0.88	Auto	7			Auto	8		2.00
		Auto (Congested)				Auto (Congested)				Auto (Congested)				Auto (Congested)	10		
Newport Hills																	
Newport Hills Shopping Center						W+245	57	2.71		W+560+BL	55	2.62					
119th Ave SE & SE 58th St		240	23	2.09		W+560+BL	51	2.43		W+245+W	63	3.00		W	39		
	AM	560	12	1.09		W+560+241+226	71	3.38		W+560+241+226	61	2.90		W+245	40		
		Auto	11		1.09	Auto	15		2.43	Auto	15		2.62	Auto	6		
		Auto (Congested)				Auto (Congested)	21			Auto (Congested)	21			Auto (Congested)			
						240+245	34	2.27		240+245+W	45	3.00					
		240	26	2.36		240+BL	48	3.20		240+BL	53	3.53		240	7	1.17	
	MD	560	12	1.09		W+245	54	3.60		W+560+BL	58	3.87		W	39	6.50	
		Auto	11		1.09	Auto	15		2.27	Auto	15		3.00	Auto	6		1.17
		Auto (Congested)				Auto (Congested)	21			Auto (Congested)	21			Auto (Congested)			
						240+245	34	1.62		240+245+W	45	2.14					
		240	26	2.36		240+BL	48	2.29		240+BL	53	2.52		240	7	1.17	
	PM	560	12	1.09		W+245	55	2.62		W+560+BL	58	2.76		W	39	6.50	
		Auto	11		1.09	Auto	15		1.62	Auto	15		2.14	Auto	6		1.17
		Auto (Congested)				Auto (Congested)	21			Auto (Congested)	21			Auto (Congested)			
						240+BL	46	3.07		240+BL	50	2.38					
		240	23	2.09		W+245	57	3.80		W+560+B	55	2.62		240	7	1.17	
	EV	560	12	1.09		W+560+BL	51	3.40		W+245+W	58	2.76		W	39	6.50	
		Auto	11		1.09	Auto	15		3.07	Auto	15		2.38	Auto	6		1.17
		Auto (Congested)				Auto (Congested)	21			Auto (Congested)	21			Auto (Congested)			

	Service Period	Eastgate Eastgate Park & Ride 140th Ave SE & SE 32nd St				Bridle Trails N. Bellevue Community Center 148th Ave NE & NE 43rd St				Richards Valley Woodridge Elementary School 123rd Ave SE & SE 20th St				Somerset Somerset Elementary School Somerset Blvd SE & 143rd Ave SE			
Activity Centers		Route	Travel Time	Ratio	Low Ratio	Route	Travel Time	Ratio	Low Ratio	Route	Travel Time	Ratio	Low Ratio	Route	Travel Time	Ratio	Low Ratio
Wilburton																	
Sammamish High School						245+W	25	1.67		245+W	43	6.14					
140th Ave SE & SE 1st St		245	7			W+B	24	1.60		245+241+W	51	7.29		245+241+W	52	4.00	
	AM	W	43			W+221	28	1.87		W	54	7.71		245+W	53	4.08	
		Auto	6			Auto	8		1.60	Auto	7		6.14	Auto	11		4.00
		Auto (Congested)	7			Auto (Congested)	15			Auto (Congested)				Auto (Congested)	13		
						245+BL	26	3.25		245+W	43	6.14					
		245	7	1.17		W+B	27	3.38		W+271+W	40	5.71		W+271+W	51	4.64	
	MD	W	43	7.17		W+221	28	3.50		245+241+W	46	6.57		245+271W	54	4.91	
		Auto	6		1.17	Auto	8		3.25	Auto	7		5.71	Auto	11		4.64
		Auto (Congested)	7			Auto (Congested)	15			Auto (Congested)				Auto (Congested)	13		
						245+W	26	1.73		245+W	43	6.14					
		245	8	1.14		W+B	27	1.80		W+271+W	40	5.71		245+271+W	48	3.69	
	PM	W+271	18	2.57		W+221	28	1.87		245+241+W	47	6.71		245+241+W	51	3.92	
		Auto	6		1.14	Auto	8		1.73	Auto	7		5.71	Auto	11		3.69
		Auto (Congested)	7			Auto (Congested)	15			Auto (Congested)				Auto (Congested)	13		
		245	7	1.17		245+W	25	3.13		245+W	43	6.14					
		W+226	30	5.00		W+BL	24	3.00		W	54	7.71		245+241+W	51	4.64	
	EV	W+271	17	2.83		W+221	24	3.00		W+271+W	38	5.43		245+W	54	4.91	
		Auto	6		1.17	Auto	8		3.00	Auto	7		5.43	Auto	11		4.64
		Auto (Congested)	7			Auto (Congested)	15			Auto (Congested)				Auto (Congested)	13		
Newport Hills																	
Newport Hills Shopping Center		W+245+W	33	2.75		W+560+BL	61	2.44		W+245+W	67	4.79					
119th Ave SE & SE 58th St		W+560+240	62	5.17		W+245+W	65	2.60		W+560+W	67	4.79					
	AM	240	10	0.83		W+560+241+226+221+W	83	3.32		W+560+240+W	75	5.36		240+W	48	4.36	
		Auto	10		0.83	Auto	16		2.44	Auto	11		4.79	Auto	10		4.36
		Auto (Congested)	12			Auto (Congested)	25			Auto (Congested)	14			Auto (Congested)	11		
						240+BL	60	3.75									
		240	11	1.10		240+245+W	56	3.50									
	MD	W+245+W	34	3.40		240+221	73	4.56		240+W	35	2.50		240+W	48	4.80	
		Auto	10		1.10	Auto	16		3.50	Auto	11		2.50	Auto	10		4.80
		Auto (Congested)	12			Auto (Congested)	25			Auto (Congested)	14			Auto (Congested)	11		
						240+BL	60	2.40									
		240	11	0.92		240+245+W	56	2.24		240+W	35	2.50					
	PM	W+245+W	34	2.83		W+560+BL	65	2.60		W+245+W	68	4.86		240+W	48	4.36	
		Auto	10		0.92	Auto	16		2.24	Auto	11		2.50	Auto	10		4.36
		Auto (Congested)	12			Auto (Congested)	25			Auto (Congested)	14			Auto (Congested)	11		
						240+BL	55	3.44									
		240	10	1.00		W+560+BL	60	3.75									
	EV	W+245+W	33	3.30		W+245+W	68	4.25		240+W	35	3.18		240+W	48	4.80	
		Auto	10		1.00	Auto	16		3.44	Auto	11		3.18	Auto	10		4.80
		Auto (Congested)	12			Auto (Congested)	25			Auto (Congested)	14			Auto (Congested)	11		

	Service Period	Neighborhoods															
		Northwest Bellevue Northtowne Shopping Center 104th Ave NE & NE 28th Pl				Northeast Bellevue Bellevue Youth Theater Northup Way & 168th Ave NE				East Bellevue Lake Hills Shopping Center 156th Ave SE & Lake Hills Blvd				Southwest Bellevue Enatai Elementary School 104th Ave SE & SE 22nd St			
Activity Centers		Route	Travel Time	Ratio	Low Ratio	Route	Travel Time	Ratio	Low Ratio	Route	Travel Time	Ratio	Low Ratio	Route	Travel Time	Ratio	Low Ratio
Wilburton																	
Sammamish High School										245+W	12	2.40		245+249	44	3.67	
140th Ave SE & SE 1st St		245+249	33	2.36		245+W	25	3.13		W+226+W	23	4.60		W+BL+249	41	3.42	
	AM	W+BL+249	36	2.57		W+B+W	36	4.50		W	30	6.00		245+241+W	45	3.75	
		Auto	11		2.36	Auto	8		3.13	Auto	4		2.40	Auto	11		3.42
		Auto (Congested)	14			Auto (Congested)				Auto (Congested)	5			Auto (Congested)	12		
		W+BL+249	39	3.55										W+BL+249	44	4.00	
		245+249	45	4.09		245+W	25	3.13		245+W	12	3.00		245+241+W	40	3.64	
	MD	245+255	67	6.09		W+B+W	37	4.63		W+226+W	23	5.75		W+271+249	42	3.82	
		Auto	11		3.55	Auto	8		3.13	Auto	4		3.00	Auto	11		3.64
		Auto (Congested)	14			Auto (Congested)				Auto (Congested)	5			Auto (Congested)	12		
		245+249	60	4.29										245+241+W	41	3.42	
		W+BL+249	55	3.93		245+W	25	3.13		245+W	12	2.40		245+249	72	6.00	
	PM	W+271+234+249	44	3.14		W+B+W	37	4.63		W+226+W	23	4.60		W+271+249	56	4.67	
		Auto	11		3.14	Auto	8		3.13	Auto	4		2.40	Auto	11		3.42
		Auto (Congested)	14			Auto (Congested)				Auto (Congested)	5			Auto (Congested)	12		
										245+W	12	3.00		245+221+W	45	4.09	
		245+235+W	63	5.73		245+W	25	3.13		W+226+W	23	5.75		W+BL+550+W	48	4.36	
	EV	W+BL+545+W	35	3.18		W+B+W	37	4.63		W	30	7.50		W+560+249	48	4.36	
		Auto	11		3.18	Auto	8		3.13	Auto	4		3.00	Auto	11		4.09
		Auto (Congested)	14			Auto (Congested)				Auto (Congested)	5			Auto (Congested)	12		
Newport Hills																	
Newport Hills Shopping Center		W+560+249	71	3.94		W+560+241+226	66	3.30		W+245+W	64	3.56		W+560+241+W	50	3.57	
119th Ave SE & SE 58th St		W+560+241+226+W	79	4.39		W+245+W	77	3.85		W+560+241+226	73	4.06		W+560+W	49	3.50	
	AM	W+245+235+W	106	5.89		W+560+BL+W	74	3.70		W+560+BL+221+W	86	4.78		W+560+249	59	4.21	3.50
		Auto	14		3.94	Auto	17		3.30	Auto	11		3.56	Auto	11		
		Auto (Congested)	18			Auto (Congested)	20			Auto (Congested)	18			Auto (Congested)	14		
		240+249	82	5.86						240+245+W	41	3.73		240+249	42	3.82	
		240+234+W	70	5.00		240+226	63	3.71		240+226	55	5.00		240+W	45	4.09	
	MD	W+560+249	72	5.14		240+245+W	54	3.18		W+245+W	61	5.55		W+560+W	49	4.45	
		Auto	14		5.00	Auto	17		3.18	Auto	11		3.74	Auto	11		3.82
		Auto (Congested)	18			Auto (Congested)	20			Auto (Congested)	18			Auto (Congested)	14		
						240+226	65	3.25		240+245+W	41	2.28		240+W	45	3.21	
		240+249+W	66	3.67		240+245+W	54	2.70		240+226	58	3.22		240+241+W	56	4.00	
	PM	W+560+249	56	3.11		W+560+226	64	3.20		W+245+W	62	3.44		W+560+249	43	3.07	
		Auto	14		3.11	Auto	17		2.70	Auto	11		2.28	Auto	11		3.21
		Auto (Congested)	18			Auto (Congested)	20			Auto (Congested)	18			Auto (Congested)	14		
		240+235+W	33	2.54		240+226	65	3.82		240+226	58	5.27		240+W	45	4.09	
		240+241+226+W	57	4.38		240+241+226	74	4.35		W+245+W	64	5.82		240+550+W	43	3.91	
	EV	W+560+241+226+W	65	5.00		W+560+241+226	64	3.76		W+560+241+226	70	6.36		W+560+241+W	45	4.09	
		Auto	13		2.54	Auto	17		3.82	Auto	11		5.27	Auto	11		3.91
		Auto (Congested)	16			Auto (Congested)	20			Auto (Congested)	18			Auto (Congested)	14		

Activity Centers	Service Period	Wilburton Sammamish High School 140th Ave SE & SE 1st St				Newport Hills Newport Hills Shopping Center 119th Ave SE & SE 58th St				Eastgate S. Bellevue Community Center 150th Ave SE & SE Newport Way				Newcastle Cougar Ridge Elementary School 164th Ave SE & SE 46th Way			
		Route	Travel Time	Ratio	Low Ratio	Route	Travel Time	Ratio	Low Ratio	Route	Travel Time	Ratio	Low Ratio	Route	Travel Time	Ratio	Low Ratio
Wilburton Sammamish High School 140th Ave SE & SE 1st St	AM					245+240	68	4.86									
						245+W	50	3.57		245+W	24	2.40		245+271+W	40	2.67	
						W+BL+240	65	4.64		W+226+W	46	4.60		W+271+W	77	5.13	
						Auto	13		3.57	Auto	7		2.40	Auto	12		2.67
						Auto (Congested)	14			Auto (Congested)	10			Auto (Congested)	15		
	MD					245+240	37	2.85		245+271	16	2.29					
						245+W	51	3.92		W+271	19	2.71		245+271+W	45	3.75	
						W+271+W	42	3.23		245+W	25	3.57		W+271+W	51	4.25	
						Auto	13		2.85	Auto	7		2.29	Auto	12		3.75
						Auto (Congested)	14			Auto (Congested)	10			Auto (Congested)	15		
	PM					245+240	37	2.64									
						245+W	50	3.57		245+271	17	1.70		245+271+W	46	3.07	
						W+271+240	41	2.93		W+271	22	2.20		W+271+W	51	3.40	
						Auto	13		2.64	Auto	7		1.70	Auto	12		3.07
						Auto (Congested)	14			Auto (Congested)	10			Auto (Congested)	15		
	EV					245+W	50	3.85		245+W	24	3.43				3.83	
						W+271+240	41	3.15		W+271	22	3.14		245+271+W	46	4.17	
						W+BL+240	65	5.00		W+226	56	8.00		W+271+W	50	4.17	
						Auto	13		3.15	Auto	7		3.14	Auto	12		3.83
						Auto (Congested)	14			Auto (Congested)	10			Auto (Congested)	15		
Newport Hills Newport Hills Shopping Center 119th Ave SE & SE 58th St	AM													W+560+271+W	137	9.79	
		W+245	52	3.71						W+245+W	57	5.70		W+245+271+W	145	10.36	
		W+560+BL+W	71	5.07						W+240+241+W	77	7.70		W+240+241+271+W	106	7.57	
		Auto	13		3.71					Auto	8		5.70	Auto	13		7.57
		Auto (Congested)	14							Auto (Congested)	10			Auto (Congested)	14		
	MD	240+245	29	2.23													
		240+271+W	34	2.62						240+271	32	4.00					
		W+245	49	3.77						W+245+271	48	6.00		240+271+W	61	4.69	
		Auto	13		2.23					Auto	8		4.00	Auto	13		4.69
		Auto (Congested)	14							Auto (Congested)	10			Auto (Congested)	14		
	PM	240+245	29	2.07													
		240+271+W	34	2.43						240+271	32	3.20					
		W+245	50	3.57						W+245+271	48	4.80		240+271+W	61	4.36	
		Auto	13		2.07					Auto	8		3.20	Auto	13		4.36
		Auto (Congested)	14							Auto (Congested)	10			Auto (Congested)	14		
	EV	240+245	57	4.38						240+W	38	4.75					
		240+BL+W	55	4.23						240+241+W	45	5.63		240+271+W	92	7.08	
		240+271+W	59	4.54						240+241	60	7.50		W+245+271+W	83	6.38	
		Auto	13		4.23					Auto	8		4.75	Auto	13		6.38
		Auto (Congested)	14							Auto (Congested)	10			Auto (Congested)	14		

	Service Period	Activity Centers															
		Downtown Bellevue Bellevue Transit Center 108th Ave NE & NE 6th St				Crossroads Crossroads Mall 156th Ave NE & NE 10th St				Overlake Overlake Park & Ride Overlake P&R				Factoria Factoria Square Mall Factoria Blvd SE & SE 40th Ln			
Activity Centers		Route	Travel Time	Ratio	Low Ratio	Route	Travel Time	Ratio	Low Ratio	Route	Travel Time	Ratio	Low Ratio	Route	Travel Time	Ratio	Low Ratio
Eastgate S. Bellevue Community Center 150th Ave SE & SE Newport Way	AM	W+241	28	2.15		W+245	27	1.93		W+245+W	38	2.53		W+245	25	6.25	
		271	19	1.46		W+226	27	1.93		W+241+226+W	55	3.67		W+241	14	3.50	
		W+554+550	42	3.23		W+241+BL	52	3.71		W+226+W	41	2.73		W	28	7.00	
		Auto	10		1.46	Auto	10		1.93	Auto	11		2.53	Auto	4		3.50
		Auto (Congested)	13			Auto (Congested)	14			Auto (Congested)	15			Auto (Congested)			
	MD					271+245	20	2.00		271+245+W	32	2.91		271+245	18	4.50	
		271	21	2.10		271+245	20	2.00		271+245+W	32	2.91		W+241	15	3.75	
		W+241	31	3.10		W+226	28	2.80		W+241+226+W	55	5.00		W	28	7.00	
		Auto	10		2.10	Auto	10		2.00	Auto	11		2.91	Auto	4		3.75
		Auto (Congested)	13			Auto (Congested)	14			Auto (Congested)	15			Auto (Congested)			
	PM					271+245	20	1.43						271+241	22	5.50	
		271	21	1.62		271+221	27	1.93		271+245+W	31	2.07		W+241	15	3.75	
		W+241	31	2.38		271+245	19	1.36		271+226+W	31	2.07		W+245	25	6.25	
		Auto	10		1.62	Auto	10		1.43	Auto	11		2.07	Auto	4		3.75
		Auto (Congested)	13			Auto (Congested)	14			Auto (Congested)	15			Auto (Congested)			
	EV					W+245	27	2.70		W+241+226+W	55	5.00		W+245	25	6.25	
		271	18	1.80		W+226	27	2.70		W+245+W	38	3.45		W+241	14	3.50	
		W+241	28	2.80		W+241+226	54	5.40		W+226+W	41	3.73		W	28	7.00	
		Auto	10		1.80	Auto	10		2.70	Auto	11		3.73	Auto	4		3.50
		Auto (Congested)	13			Auto (Congested)	14			Auto (Congested)	15			Auto (Congested)			
Newcastle Cougar Ridge Elementary School 164th Ave SE & SE 46th Way	AM													W+271+240	45	3.75	
										W+271+BL	77	3.50		W	58	4.83	
		W+271	39	1.70		W+271+221	50	2.78		W+271+249	68	3.09		W+271+W	47	3.92	
		Auto	19		1.70	Auto	14		2.78	Auto	15		3.09	Auto	9		2.75
		Auto (Congested)	23			Auto (Congested)	18			Auto (Congested)	22			Auto (Congested)	12		
	MD													W+271+245	37	4.11	
		W+271	42	2.21		W+271+245	40	2.86		W+271+245+W	51	2.32		W+271+241	42	4.67	
		Auto	19		2.21	Auto	14		2.86	Auto	15		2.32	Auto	9		4.11
		Auto (Congested)	23			Auto (Congested)	18			Auto (Congested)	22			Auto (Congested)	12		
	PM													W+271+241	42	3.50	
						W+271+245	40	2.22		W+271+245+W	51	2.32		W+271+240	50	4.17	
		W+271	41	1.78		W+271+226	72	4.00		W+271+226+W	54	2.45		W	58	4.83	
		Auto	19		1.78	Auto	14		2.22	Auto	15		2.32	Auto	9		3.50
		Auto (Congested)	23			Auto (Congested)	18			Auto (Congested)	22			Auto (Congested)	12		
	EV					W+271+221	51	3.64						W+271+240	46	5.11	
						W+271+554+245	77	5.50		W+271+BL	68	4.53		W+271+W	47	5.22	
		W+271	39	2.05		W+271+554+226	76	5.43		W+271+554+245+W	88	5.87		W	58	6.44	
		Auto	19		2.05	Auto	14		3.64	Auto	15		4.53	Auto	9		5.11
		Auto (Congested)	23			Auto (Congested)	18			Auto (Congested)	22			Auto (Congested)	12		

	Service Period	Eastgate Eastgate Park & Ride 140th Ave SE & SE 32nd St				Bridle Trails N. Bellevue Community Center 148th Ave NE & NE 43rd St				Richards Valley Woodridge Elementary School 123rd Ave SE & SE 20th St				Somerset Somerset Elementary School Somerset Blvd SE & 143rd Ave SE			
Activity Centers		Route	Travel Time	Ratio	Low Ratio	Route	Travel Time	Ratio	Low Ratio	Route	Travel Time	Ratio	Low Ratio	Route	Travel Time	Ratio	Low Ratio
Eastgate																	
S. Bellevue Community Center		W	21	4.20		271+221	39	2.44		W+241+W	40	3.64					
150th Ave SE & SE Newport Way		W+245	19	3.80		W+241+221	52	3.25		W+245+W	54	4.91		W	28	4.00	
	AM	271+W	8	1.60		W+245+W	47	2.94		W	58	5.27		W+241+W	24	3.43	
		Auto	5		1.60	Auto	12		2.44	Auto	10		3.64	Auto	4		3.43
		Auto (Congested)				Auto (Congested)	16			Auto (Congested)	11			Auto (Congested)	7		
		271+W	8	1.60		271+245+W	30	2.50		271+W	42	4.20					
		W	21	4.20		W+245+W	49	4.08		W+241+W	42	4.20		W	28	7.00	
	MD	W+245	19	3.80		271+BL	62	5.17		W+245+W	54	5.40		W+241+W	24	6.00	
		Auto	5		1.60	Auto	12		2.50	Auto	10		4.20	Auto	4		6.00
		Auto (Congested)				Auto (Congested)	16			Auto (Congested)	11			Auto (Congested)	7		
		271+W	8	1.60		271+245+W	42	2.63		271+W	42	3.82					
		W	21	4.20		W+245+W	49	3.06		W+241+W	41	3.73		W	28	4.00	
	PM	W+245	19	3.80		271+BL	62	3.88		W+245+W	54	4.91		W+241+W	24	3.43	
		Auto	5		1.60	Auto	12		2.63	Auto	10		3.73	Auto	4		3.43
		Auto (Congested)				Auto (Congested)	16			Auto (Congested)	11			Auto (Congested)	7		
		W	21	4.20		271+221	40	3.33		W+241+W	40	4.00					
		271+W	8	1.60		W+221	36	3.00		W+245+W	54	5.40		W	28	7.00	
	EV	W+241	13	2.60		W+245+W	47	3.92		W	58	5.80		W+241+W	24	6.00	
		Auto	5		2.60	Auto	12		3.00	Auto	10		4.00	Auto	4		6.00
		Auto (Congested)				Auto (Congested)	16			Auto (Congested)	11			Auto (Congested)	7		
Newcastle																	
Cougar Ridge Elementary School																	
164th Ave SE & SE 46th Way		W+271	25	2.50						W+271+W	61	3.59		W	49	2.88	
	AM	W	56	5.60		W+271+221	58	2.64		W+271+240+W	65	3.82		W+271+W	47	2.76	
		Auto	9		2.50	Auto	16		2.64	Auto	14		3.59	Auto	14		2.76
		Auto (Congested)	10			Auto (Congested)	22			Auto (Congested)	17			Auto (Congested)	17		
														W+271+241	52	3.71	
						W+271+245+W	66	4.13						W+271+W	47	3.36	
	MD	W+271	26	2.60		W+271+221	65	4.06		W+271+W	63	4.50		W	49	3.50	
		Auto	9		2.60	Auto	16		4.06	Auto	14		4.50	Auto	14		3.36
		Auto (Congested)	10			Auto (Congested)	22			Auto (Congested)	17			Auto (Congested)	17		
														W+271+241	52	3.06	
						W+271+245+W	66	3.00		W+271+W	62	3.65		W+271+W	47	2.76	
	PM	W+271	25	2.50		W+271+221	61	2.77		W+271+240	80	4.71		W	49	2.88	
		Auto	9			Auto	16		2.77	Auto	14		3.65	Auto	14		
		Auto (Congested)	10			Auto (Congested)	22			Auto (Congested)	17			Auto (Congested)	17		
		W+271	25	2.78		W+271+221	75	4.69		W+271+W	61	4.36		W	49	3.50	
		W	56	6.22		W+271+BL	73	4.56	4.56	W+271+240	74	5.29		W+271+W	47	3.36	
	EV	Auto	9		2.78	Auto	16			Auto	14		4.36	Auto	14		3.36
		Auto (Congested)	10			Auto (Congested)	22			Auto (Congested)	17			Auto (Congested)	17		

	Service Period	Neighborhoods															
		Northwest Bellevue Northtowne Shopping Center 104th Ave NE & NE 28th Pl				Northeast Bellevue Bellevue Youth Theater Northup Way & 168th Ave NE				East Bellevue Lake Hills Shopping Center 156th Ave SE & Lake Hills Blvd				Southwest Bellevue Enatai Elementary School 104th Ave SE & SE 22nd St			
Activity Centers		Route	Travel Time	Ratio	Low Ratio	Route	Travel Time	Ratio	Low Ratio	Route	Travel Time	Ratio	Low Ratio	Route	Travel Time	Ratio	Low Ratio
Eastgate																	
S. Bellevue Community Center		271+249	38	2.38						W+226	21	3.00		W+241+W	61	4.36	
150th Ave SE & SE Newport Way		W+241+249	56	3.50		W+226	29	1.71		W+245+W	39	5.57		271+249	52	3.71	
	AM	W+554+550+249	53	3.31		W+241+226	52	3.06		W+241+226	58	8.29		W+554+550+249	52	3.71	
		Auto	13		2.38	Auto	12		1.71	Auto	6		3.00	Auto	9		3.71
		Auto (Congested)	16			Auto (Congested)	17			Auto (Congested)	7			Auto (Congested)	14		
						271+226	50	4.17		271+245+W	28	4.67		W+241+W	35	3.89	
		271+249	38	2.92		271+245+W	40	3.33		271+226	41	6.83		271+550+W	48	5.33	
	MD	271+234+W	56	4.31		W+226	31	2.58		W+245+W	35	5.83		271+249	44	4.89	
		Auto	13		2.92	Auto	12		2.58	Auto	6		4.67	Auto	9		3.89
		Auto (Congested)	16			Auto (Congested)	17			Auto (Congested)	7			Auto (Congested)	14		
		W+241+249	45	2.81		271+226	22	1.29		271+245+W	28	4.00		W+241+W	35	2.50	
		271+249	52	3.25		271+245+W	40	2.35		271+226	15	2.14		271+249	58	4.14	
	PM	271+234+W	46	2.88		W+226	22	1.29		W+245+W	35	5.00		271+550+W	48	3.43	
		Auto	13		2.81	Auto	12		1.29	Auto	6		2.14	Auto	9		2.50
		Auto (Congested)	16			Auto (Congested)	17			Auto (Congested)	7			Auto (Congested)	14		
										W+226	21	3.50		W+241+W	35	3.89	
		271+235+W	52	4.00		W+241+226	50	4.17		W+241+226	56	9.33		271+241+W	56	6.22	
	EV	W+241+226+W	65	5.00		W+226	29	2.42		W+245+W	39	6.50		W+554+550+W	67	7.44	
		Auto	13		4.00	Auto	12		2.42	Auto	6		3.50	Auto	9		3.89
		Auto (Congested)	16			Auto (Congested)	17			Auto (Congested)	7			Auto (Congested)	14		
Newcastle																	
Cougar Ridge Elementary School																	
164th Ave SE & SE 46th Way		W+271+249	56	2.55						W+271+221+W	56	3.73		W+271+249	58	3.63	
	AM	W+271+235+W	72	3.27		W+271+221	63	3.00		W+271+W	52	3.47		W+271+550+W	62	3.88	
		Auto	17		2.55	Auto	15		3.00	Auto	10		3.47	Auto	13		3.63
		Auto (Congested)	22			Auto (Congested)	21			Auto (Congested)	15			Auto (Congested)	16		
		W+271+249	58	3.41		W+271+226	70	4.67		W+271+245+W	47	4.70		W+271+241+W	62	4.77	
	MD	W+271+245+249	80	4.71		W+271+245+W	60	4.00		W+271+226	61	6.10		W+271+249	63	4.85	
		Auto	17		3.41	Auto	15		4.00	Auto	10		4.70	Auto	13		4.85
		Auto (Congested)	22			Auto (Congested)	21			Auto (Congested)	15			Auto (Congested)	16		
										W+271+245+W	47	3.13		W+271+241+W	62	3.88	
		W+271+249	72	3.27						W+271+226+W	35	2.33		W+271+550+W	66	4.13	
	PM	W+271+234+249	65	2.95		W+271+226	42	2.00		W+271+W	52	3.47		W+271+249	62	3.88	
		Auto	17		2.95	Auto	15		2.00	Auto	10		2.33	Auto	13		3.88
		Auto (Congested)	22			Auto (Congested)	21			Auto (Congested)	15			Auto (Congested)	16		
						W+271+221	64	4.27									
		W+271+235+W	108	6.35		W+271+554+226+W	81	5.40		W+271+221+W	52	5.20		W+271+241+W	72	5.54	
	EV	W+271+554+255+W	108	6.35	6.35	271+226	97	6.47		W+271+W	57	5.70		W+271+560+W	70	5.38	
		Auto	17			Auto	15		4.27	Auto	10		5.20	Auto	13		5.38
		Auto (Congested)	22			Auto (Congested)	21			Auto (Congested)	15			Auto (Congested)	16		

	Service Period	Wilburton Sammamish High School 140th Ave SE & SE 1st St				Newport Hills Newport Hills Shopping Center 119th Ave SE & SE 58th St				Eastgate S. Bellevue Community Center 150th Ave SE & SE Newport Way				Newcastle Cougar Ridge Elementary School 164th Ave SE & SE 46th Way			
Activity Centers		Route	Travel Time	Ratio	Low Ratio	Route	Travel Time	Ratio	Low Ratio	Route	Travel Time	Ratio	Low Ratio	Route	Travel Time	Ratio	Low Ratio
Eastgate S. Bellevue Community Center 150th Ave SE & SE Newport Way	AM	W+245	22	2.20													
		271+W	20	2.00		W+241+240	56	5.60						W	36	7.20	
		W	56	5.60		271+240	32	3.20						271+W	29	5.80	
		Auto	8		2.00	Auto	8		3.20					Auto	5		5.80
		Auto (Congested)	10			Auto (Congested)	10							Auto (Congested)			
	MD					271+240	39	4.88						W	36	7.20	
		271+245	15	1.88		W+240	34	4.25						271+W	29	5.80	
		Auto	8		1.88	Auto	8		4.25					Auto	5		5.80
		Auto (Congested)	10			Auto (Congested)	10							Auto (Congested)			
	PM	271+245	15	1.50		271+240	37	3.70									
		271+W	20	2.00		W+240	32	3.20						W	36	7.20	
		W+245	32	3.20		W+241+240	60	6.00						271+W	29	5.80	
		Auto	8		1.50	Auto	8		3.20					Auto	5		5.80
		Auto (Congested)	10			Auto (Congested)	10							Auto (Congested)			
	EV	W+245	29	3.63													
		271+W	33	4.13		W+241+240	56	7.00						W	36	7.20	
		W	26	3.25		271+240	32	4.00						271+W	29	5.80	
		Auto	8		3.25	Auto	8		4.00					Auto	5		5.80
		Auto (Congested)	10			Auto (Congested)	10							Auto (Congested)			
Newcastle Cougar Ridge Elementary School 164th Ave SE & SE 46th Way	AM					W+241+240	52	4.00		W	30	7.50					
		W+271+W	45	2.25		271+240	52	4.00		271+W	19	4.75					
		Auto	13		2.25	Auto	12		4.00	Auto	4		4.75				
		Auto (Congested)	20			Auto (Congested)	13			Auto (Congested)							
	MD	W+271+245	35	2.69						W	30	7.50					
		W+271+W	40	3.08		W+271+240	59	4.92		271+W	19	4.75					
		Auto	13		2.69	Auto	12		4.92	Auto	4		4.75				
		Auto (Congested)	20			Auto (Congested)	13			Auto (Congested)							
	PM	W+271+245	35	1.75		W+271+240	56	4.31		W	30	7.50					
		W+271+W	50	2.50		W+271+245+ W	56	4.31		271+W	19	4.75					
		Auto	13		1.75	Auto	12		4.31	Auto	4		4.75				
		Auto (Congested)	20			Auto (Congested)	13			Auto (Congested)							
	EV									W	30	7.50					
		W+271+W	45	3.46		W+271+240	53	4.42		271+W	19	4.75					
		Auto	13		3.46	Auto	12		4.42	Auto	4		4.75				
		Auto (Congested)	20			Auto (Congested)	13			Auto (Congested)							

| Bellevue Centers | Service Period | Regional Centers | | |

| | Service Period | Regional Centers | | |

		Regional Centers																																							
	Service Period	Downtown Seattle International District/Chinatown Tunnel Station Int'l District Station				UW Medical Center Future University Link Light Rail Station (2018) NE Pacific St & NE Pacific Pl				Redmond Redmond Transit Center 16160 Northeast 83rd Street, Redmond				Kirkland Kirkland Transit Center 3rd St & Park Lane, Kirkland				Issaquah Issaquah Transit Center 1050 17th Avenue Northwest, Issaquah				Renton Renton Transit Center 257 Burnett Avenue South, Renton				SeaTac Airport Seattle-Tacoma International Airport				Bothell Bothell Park & Ride 10303 Woodinville Dr, Bothell				Lynnwood Lynnwood Transit Center 20100 48th Avenue West, Lynnwood				Everett Everett Station Smith Ave & 33rd St, Everett			
Bellevue Centers		Route	Travel Time	Ratio	LowRatio	Route	Travel Time	Ratio	LowRatio	Route	Travel Time	Ratio	LowRatio	Route	Travel Time	Ratio	LowRatio	Route	Travel Time	Ratio	LowRatio	Route	Travel Time	Ratio	LowRatio	Route	Travel Time	Ratio	LowRatio	Route	Travel Time	Ratio	LowRatio	Route	Travel Time	Ratio	LowRatio	Route	Travel Time	Ratio	LowRatio
Downtown Bellevue		550	24	1.41		271	27	1.93		B-Line	30	2.00		235	15	1.36		550 + 554	40	2.67		560	29	1.71		560	48	2.18		535	25	1.39		535	45	1.80		271 + 43 + 44 + 510	78	2.23	
Bellevue Transit Center		249 + 255	42	2.47		550 + 48	53	3.79		271 + 545	42	2.80		234	15	1.36		240 + 554	53	3.53		240	53	3.12		550 + LINK + 574	87	3.95		550 + 522	87	4.83		545 + 511	86	3.44		550 + 510	78	2.23	
108th Ave NE & NE 6th St	AM				1.41	B-Line + 545	50	3.57	1.93	235 + 248	41	2.73	2.00	B-Line + 245	50	4.55	2.67	271	42	2.80	1.71				2.18				1.39	271 + 72 + 522	94	5.22	1.80	550 + 511	83	3.32	2.23	249 + 255 + 510	89	2.54	
		Auto	17			Auto	14			Auto	15			Auto	11			Auto	15			Auto	17			Auto	22			Auto	18			Auto	25			Auto	35		
		Auto (Congested)				Auto (Congested)				Auto (Congested)				Auto (Congested)				Auto (Congested)				Auto (Congested)				Auto (Congested)				Auto (Congested)				Auto (Congested)				Auto (Congested)			
		550	28	1.65		271	30	2.14		B-Line	38	2.53		235	17	1.55		271	42	2.80		560	30	1.76		560	49	2.23		535	25	1.39		535	52	2.08		535 + 511 + 510	109	3.11	
						550 + 48	60	4.29		240 + 221	56	3.73		234	17	1.55		550 + 554	41	2.73		240	60	3.53		550 + LINK + 574	91	4.14		550 + 522	100	5.56		550 + 511	85	3.40		550 + 510	83	2.37	
	MD				1.65	550 + 73	63	4.50	2.14	235 + 248	43	2.87	2.53	535 + 255	57	5.18	2.73	240 + 554	52	3.47	1.76				2.23				1.39				2.08	271 + 44 + 511	90	3.60	2.37	271 + 44 + 510	88	2.51	
		Auto	17			Auto	14			Auto	15			Auto	11			Auto	15			Auto	17			Auto	22			Auto	18			Auto	25			Auto	35		
		Auto (Congested)				Auto (Congested)				Auto (Congested)				Auto (Congested)				Auto (Congested)				Auto (Congested)				Auto (Congested)				Auto (Congested)				Auto (Congested)				Auto (Congested)			
		550	28	1.65		271	29	2.07		B-Line	38	2.53		235	17	1.55		271	46	3.07		560	30	1.76		560	49	2.23		234 + 522	66	3.67		535	50	2.00		550 + 510	82	2.34	
						550 + 43	69	4.93		235 + 248	43	2.87		234	16	1.45		550 + 554	41	2.73		240	60	3.53		550 + LINK + 574	93	4.23		535	25	1.39		271 + 44 + 511	90	3.60		271 + 44 + 510	87	2.49	
	PM				1.65	550 + 48	56	4.00	2.07	249 + 221	42	2.80	2.53	535 + 255	57	5.18	2.47	241 + 554	37	2.47	1.76				2.23				1.39	B-Line + 931	103	5.72	2.00	550 + 511	70	2.80	2.34	249 + 255 + 510	106	3.03	
		Auto	17			Auto	14			Auto	15			Auto	11			Auto	15			Auto	17			Auto	22			Auto	18			Auto	25			Auto	35		
		Auto (Congested)				Auto (Congested)				Auto (Congested)				Auto (Congested)				Auto (Congested)				Auto (Congested)				Auto (Congested)				Auto (Congested)				Auto (Congested)				Auto (Congested)			
		240 + 554	54	3.18		271	30	2.14		B- Line	30	2.00		235	15	1.36		550 + 554	52	3.47		560	30	1.76		560	49	2.23		535	25	1.39		535	47	1.88		550 + 510	89	2.54	
		550	24	1.41		550 + 48	50	3.57		271 + 545	45	3.00		B-Linie + 248	49	4.45		240 + 554	53	3.53		240	53	3.12		550 + LINK + 574	104	4.73		550 + 522	99	5.50		550 + 511	65	2.60		235 + 255 + 510	136	3.89	
	EV				1.41	550 + 43	63	4.50	2.14	234 + 248	41	2.73	2.00	240 + 245	65	5.91	2.87	271	43	2.87	1.76				2.23				1.39				1.88				2.40	271 + 44 + 510	84	2.40	
		Auto	17			Auto	14			Auto	15			Auto	11			Auto	15			Auto	17			Auto	22			Auto	18			Auto	25			Auto	35		
		Auto (Congested)				Auto (Congested)				Auto (Congested)				Auto (Congested)				Auto (Congested)				Auto (Congested)				Auto (Congested)				Auto (Congested)				Auto (Congested)				Auto (Congested)			
Crossroads		245 + 218	42	2.00		B-Line + 542	44	2.75		221	25	1.92		245	36	2.40		B-Line + 555	56	3.73		B-Line + 566	49	2.33		B-Line + 560	85	3.27		B-Line + 535	61	2.77		B-Line + 535	83	2.86		B-Line + 532 + 510	121	3.10	
Crossroads Mall		245 + 212	46	2.19		245 + 542	40	2.50		B-Line	28	2.15		B-Line + 234	50	3.33		245 + 554	47	3.13		245 + 566	54	2.57		226 + 241 + 560	101	3.88		226 + 535	66	3.00		226 + 535	88	3.03		B-Line + 250 + 510	119	3.05	
156th Ave NE & NE 10th St	AM	226 + 215	49	2.33		B-Line + 250 + 556	41	2.56		245 + 542	30	2.31		B-Line + 248	50	3.33		245 + 555	52	3.47		B-Line + 560	64	3.05		245 + 218 + Link + 574	103	3.96		245 + 238	75	3.41		B-Line + 250 + 511	81	2.79		245 + 554 + 510	132	3.38	
					2.00				2.50				1.92				3.13				2.33				3.27				2.77				2.79				3.05				
		Auto	21			Auto	16			Auto	13			Auto	15		2.40	Auto	15			Auto	21			Auto	26			Auto	22			Auto	29			Auto	39		
		Auto (Congested)				Auto (Congested)				Auto (Congested)				Auto (Congested)				Auto (Congested)				Auto (Congested)				Auto (Congested)				Auto (Congested)				Auto (Congested)				Auto (Congested)			
		B-Line + 545	56	2.67		245 + 271	48	3.00		221	25	1.92		245	33	2.20		226 + 554	59	3.93		245 + 566	57	2.71		B-Line + 560	93	3.58		B-Line + 535	57	2.59		B-Line + 535	79	2.72		B-Line + 532 + 412C	127	3.26	
		B-Line + 550	54	2.57		B-Line + 545	50	3.13		B-Line	28	2.15		B-Line + 234	49	3.27		245+ 554	40	2.67		B-Line + 566	63	3.00		226 + 241 + 560	100	3.85		226 + 535	64	2.91		226 + 535	86	2.97		B-Line + 545 + 510	132	3.38	
	MD	245 + 554	50	2.38		B-Line + 271	52	3.25		245 + 545	34	2.62		221 + 248	51	3.40		245 + 271	57	3.80		B-Line + 560	72	3.43		B-Line + 545 + Link + 574	123	4.73		245 + 238	78	3.55		245 + 566 + 535	88	3.03		245 + 255 + 510	138	3.54	
					2.38				3.00				1.92				2.67				2.71				3.58				2.59				2.72				3.26				
		Auto	21			Auto	16			Auto	13			Auto	15		2.20	Auto	15			Auto	21			Auto	26			Auto	22			Auto	29			Auto	39		
		Auto (Congested)				Auto (Congested)				Auto (Congested)				Auto (Congested)				Auto (Congested)				Auto (Congested)				Auto (Congested)				Auto (Congested)				Auto (Congested)				Auto (Congested)			
		B-Line + 550	63	3.00		B-Line + 542	42	2.63		221	27	2.08		245	39	2.60		B-Line + 556	56	3.73		245 + 566	79	3.76		B-Line + 560	94	3.62		B-Line + 535	59	2.68		B-Line + 535	82	2.83		B-Line + 532 + 510	123	3.15	
		245 + 554	51	2.43		221 + 542	46	2.88		B-Line	32	2.46		B-Line + 235	48	3.20		245+ 554	49	3.27		B-Line + 566	60	2.86		226 + 241 + 560	108	4.15		226 + 535	91	4.14		B-Line + 532 + 511	92	3.17		221 + 242 + 255 + 510	148	3.79	
	PM	226 + 554	60	2.86		221 + 242 + 271	51	3.19		245 + 545	32	2.46						245 + 556	40	2.67		245 + 240	91	4.33		B-Line + 566 + 560	86	3.31		245 + 342	54	2.45		B-Line + 545 + 511	97	3.34		B-Line + 532+ 510	126	3.23	
					2.43				2.63				2.08				2.60				2.67				2.86				3.31				2.45				2.83				3.15
		Auto	21			Auto	16			Auto	13			Auto	15			Auto	15			Auto	21			Auto	26			Auto	22			Auto	29			Auto	39		
		Auto (Congested)				Auto (Congested)				Auto (Congested)				Auto (Congested)				Auto (Congested)				Auto (Congested)				Auto (Congested)				Auto (Congested)				Auto (Congested)				Auto (Congested)			
		B-Line + 550	44	2.10		245 + 271	52	3.25		221	22	1.69		245	30	2.00		226 + 554	43	2.87		245 + 566	74	3.52		B-Line + 560	79	3.04		B-Line + 535	59	2.68		B-Line + 550 + 511	84	2.90		B-Line + 550 + 512	109	2.79	
		245 + 545	51	2.43		B-Line + 271	52	3.25		B-Line	27	2.08		B-Line + 248	44	2.93		221 + 554	43	2.87		B-Line + 560	59	2.81		226 + 241 + 560	137	5.27		226 + 535	91	4.14		245 + 545 + 511	86	2.97		245 + 554 + 512	110	2.82	
	EV	B-Line + 545	58	2.76		226 + 271	68	4.25		245 + 545	27	2.08		B-Line + 235	35	2.33		245 + 271	45	3.00		B-Line + 566	56	2.67		226 + 241 + 550 + Link + 574	122	4.69		245 + 342	54	2.45		B-Line + 535	64	2.21		226 + 554 + 512	102	2.62	
					2.10				3.25				1.69				2.00				2.87				2.67				3.04				2.45				2.21				2.62
		Auto	21			Auto	16			Auto	13			Auto	15			Auto	15			Auto	21			Auto	26			Auto	22			Auto	29			Auto	39		
		Auto (Congested)				Auto (Congested)				Auto (Congested)				Auto (Congested)				Auto (Congested)				Auto (Congested)				Auto (Congested)				Auto (Congested)				Auto (Congested)				Auto (Congested)			
Overlake		250	45	2.37		250 + 556	27	1.93		B-Line	22	1.83		249 + 255	34	2.62		B-Line + 555	61	3.59		B-Line + 566	53	2.41		B-Line + 560	90	3.33		B-Line + 535	66	3.47		B-Line + 535	87	3.35		B-Line + 532	87	2.35	
Overlake Park & Ride		B-Line + 545	57	3.00		250	30	2.14		269 + 545	26	2.17		349 + 235	40	3.08		269	63	3.71		249 + 566	64	2.91		226 + 241 + 560	96	3.56		249 + 535	77	4.05		250 + 511	66	2.54		249 + 532	87	2.35	
Overlake P&R	AM	249 + 255	61	3.21		B-Line + 542	34	2.43		221	28	2.33		245	39	3.00		245 + 554	62	3.65		B-Line + 560	68	3.09		250 + Link + 574	92	3.41		B-Line + 566 + 535	65	3.42		B-Line + 545 + 511	74	2.85		250 + 510	80	2.16	
					2.37				1.93				1.83				2.62				3.59				2.41				3.33				3.42				2.54				2.16
		Auto	19			Auto	14			Auto	12			Auto	13			Auto	17			Auto	22			Auto	27			Auto	19			Auto	26			Auto	37		
		Auto (Congested)				Auto (Congested)				Auto (Congested)				Auto (Congested)				Auto (Congested)				Auto (Congested)				Auto (Congested)				Auto (Congested)				Auto (Congested)				Auto (Congested)			
		B-Line + 545	55	2.89		249 + 255 + 271	49	3.50		B-Line	22	1.83		249 + 235	31	2.38		245 + 554	54	3.18		B-Line + 566	61	2.77		B-Line + 560	98	3.63		B-Line + 535	62	3.26		B-Line + 535	83	3.19		B-Line + 532	84	2.27	
		249 + 255	60	3.16		545	49	3.50		221	29	2.42		245	37	2.85		B-Line + 271	81	4.76		249 + 566	59	2.68		226 + 241 + 560	94	3.48		249 + 535	69	3.63		249 + 535	90	3.46		249 + 532	90	2.43	
	MD	249 + 255 + 36	65	3.42		B-Line + 271	57	4.07		245 + 545	38	3.17		234	54	4.15		245 + 271	71	4.18		B-Line + 560	76	3.45		249 + 255 + Link+ 574	118	4.37		226 + 535	58	3.05		249 + 255 + 511	93	3.58		249 + 255 + 510	98	2.65	
					2.89				3.50				1.83				2.38				3.18				2.68				3.48				3.05				3.19				2.27
		Auto	19			Auto	14			Auto	12			Auto	13			Auto	17			Auto	22			Auto	27			Auto	19			Auto	26			Auto	37		
		Auto (Congested)				Auto (Congested)				Auto (Congested)				Auto (Congested)				Auto (Congested)				Auto (Congested)				Auto (Congested)				Auto (Congested)				Auto (Congested)				Auto (Congested)			
		B-Line + 545	66	3.47		269 + 542	37	2.64		B-Line	25	2.08		269 + 245	41	3.15		B-Line + 556	62	3.65		B-Line + 566	62	2.82		B-Line + 560	100	3.70		B-Line + 535	65	3.42		B-Line + 535	87	3.35		B-Line + 532	97	2.62	
		249 + 255	69	3.63		B-Line + 542	36	2.57		269 + 542	33	2.75		245	42	3.23		269	76	4.47		269 + 566	62	2.82		249 + 560	103	3.81		245 + 342	56	2.95		269 + 566 + 535	94	3.62		269 + 566 + 532	104	2.81	
	PM	269 + 545	71	3.74		249 + 540	50	3.57		269 + 221	31	2.58		249 + 540	41	3.15		245 + 556	55	3.24		249 + 566	63	2.86		269 + 566 + 560	89	3.30		269 + 566 + 342	71	3.74		269 + 542+ 311 + 535	94	3.62		245 + 342 + 532	90	2.43	
					3.47				2.57				2.08				3.15				3.24				2.82				3.30				2.95				3.35				2.43
		Auto	19			Auto	14			Auto	12			Auto	13			Auto	17			Auto	22			Auto	27			Auto	19			Auto	26			Auto	37		
		Auto (Congested)				Auto (Congested)				Auto (Congested)				Auto (Congested)				Auto (Congested)				Auto (Congested)				Auto (Congested)				Auto (Congested)				Auto (Congested)				Auto (Congested)			
		B-Line + 550	53	2.79		B-Line + 271	56	4.00		B-Line	21	1.75		B-Line + 248	37	2.85		245 + 271	59	3.47		B-Line + 566	58	2.64		B-Line + 560	83	3.07		B-Line + 535	47	2.47		B-Line + 545 + 511	86	3.31		B-Line + 545+ 510	94	2.54	
		545	46	2.42		B-Line + 545 + 271	38	2.71		249 + 545	42	3.50		245	35	2.69		221 + 554	52	3.06		249 + 566	85	3.86		B-Line + 566 + 560	112	4.15		B-Line + 566 + 535	76	4.00		B-Line +535	66	2.54		B-Line + 550+ 510	112	3.03	
	EV	245 + 255	81	4.26		B-Line + 545 + 48	38	2.71		221	27	2.25		235	38	2.92		245 + 554	69	4.06		545 + 101	93	4.23		545 + Link+ 574	111	4.11		226 + 535	98	5.16		545 + 511	82	3.15		545 + 510	107	2.89	
					2.42				2.71				1.75				2.69				3.06				2.64				3.07				2.47				2.54				2.54
		Auto	19			Auto	14			Auto	12			Auto	13			Auto	17			Auto	22			Auto	27			Auto	19			Auto	26			Auto	37		
		Auto (Congested)				Auto (Congested)				Auto (Congested)				Auto (Congested)				Auto (Congested)				Auto (Congested)				Auto (Congested)				Auto (Congested)				Auto (Congested)				Auto (Congested)			

		Regional Centers																																							
	Service Period	Downtown Seattle International District/Chinatown Tunnel Station Int'l District Station				UW Medical Center Future University Link Light Rail Station (2018) NE Pacific St & NE Pacific Pl				Redmond Redmond Transit Center 16160 Northeast 83rd Street, Redmond				Kirkland Kirkland Transit Center 3rd St & Park Lane, Kirkland				Issaquah Issaquah Transit Center 1050 17th Avenue Northwest, Issaquah				Renton Renton Transit Center 257 Burnett Avenue South, Renton				SeaTac Airport Seattle-Tacoma International Airport				Bothell Bothell Park & Ride 10303 Woodinville Dr, Bothell				Lynnwood Lynnwood Transit Center 20100 48th Avenue West, Lynnwood				Everett Everett Station Smith Ave & 33rd St, Everett			
Bellevue Centers		Route	Travel Time	Ratio	LowRatio	Route	Travel Time	Ratio	LowRatio	Route	Travel Time	Ratio	LowRatio	Route	Travel Time	Ratio	LowRatio	Route	Travel Time	Ratio	LowRatio	Route	Travel Time	Ratio	LowRatio	Route	Travel Time	Ratio	LowRatio	Route	Travel Time	Ratio	LowRatio	Route	Travel Time	Ratio	LowRatio	Route	Travel Time	Ratio	LowRatio
Factoria	AM	210	31	1.72		245 + 556	49	2.88		245 + 542	61	3.05		246 + 234	47	2.94		555	25	1.92		240	46	3.07		241 + 560	68	3.40		246 + 532 + 238	75	3.41		210 + 511	72	2.40		246 + 532	79	1.98	
Factoria Square Mall		241 + 550	44	2.44		823 + 271	48	2.82		245 + B-Line	63	3.15		245	65	4.06		240 + 554	26	2.00		241 + 560	48	3.20		246 + 560	75	3.75		241 + 535 + 238	68	3.09		241 + 535	83	2.77		245 + 218 + 510	101	2.53	
Factoria Blvd SE & SE 40th Ln		212 + 218	45	2.50	1.72	824 + 271	47	2.76	2.76	241 + 226 + 232	59	2.95	2.95	241 + 226 + 235	55	3.44	2.94	217 + 271	45	3.46	1.92	246 + 560	55	3.67	3.07	240 + 560	93	4.65	3.40	241 + 535 + 236	71	3.23	3.09	240 + 218 + 511	75	2.50	2.40	210 + 510	86	2.15	1.98
		Auto	18			Auto	17			Auto	20			Auto	16			Auto	13			Auto	15			Auto	20			Auto	22			Auto	30			Auto	40		
		Auto (Congested)	27			Auto (Congested)				Auto (Congested)				Auto (Congested)				Auto (Congested)				Auto (Congested)				Auto (Congested)				Auto (Congested)				Auto (Congested)				Auto (Congested)			
	MD	240 + 554	52	2.89		246 + 271	64	3.76		245 + B-Line	60	3.00		245	60	3.75		240 + 554	28	2.15		240	49	3.27		241 + 560	65	3.25		241 + 535 + 238	67	3.05		245 + 271 + 535	90	3.00		240 + 554 + 510	106	2.65	
		241 + 550	50	2.78		240 + 271	56	3.29		221	71	3.55		241 + 235	51	3.19		245 + 554	31	2.38		241 + 560	45	3.00		240 + 560	92	4.60		240 + 535 + 238	73	3.32		240+ 535	87	2.90		241 + 532	81	2.03	
		245 + 554	54	3.00	2.78	241 + 271	54	3.18	3.18	245 + 545	62	3.10	3.00	240 + 234	73	4.56	3.19	246 + 271	46	3.54	2.15	241 + 560 + 140	58	3.87	3.00	245 + 271 + 560	99	4.95	3.25	241 + 532 + 238	67	3.05	3.05	241 + 535	80	2.67	2.67	245 + 554 + 510	108	2.70	2.03
		Auto	18			Auto	17			Auto	20			Auto	16			Auto	13			Auto	15			Auto	20			Auto	22			Auto	30			Auto	40		
		Auto (Congested)				Auto (Congested)				Auto (Congested)				Auto (Congested)				Auto (Congested)				Auto (Congested)				Auto (Congested)				Auto (Congested)				Auto (Congested)				Auto (Congested)			
	PM	212	45	2.50		240 + 271	61	3.59		245 + 221	59	2.95		245	69	4.31		245 + 554	30	2.31		240	53	3.53		241 + 560	76	3.80		241 + 535 + 238	77	3.50		241 + 535	81	2.70		241 + 532	91	2.28	
		241 + 550	52	2.89		241 + 555 + 540	54	3.18		221	71	3.55		241 + 226 + 235	58	3.63		245 + 556	28	2.15		241 + 560	55	3.67		555 + 560	77	3.85		241 + 535 + 238	77	3.50		217 + 511	86	2.87		241 + 532	86	2.15	
		217	43	2.39	2.39	555	61	3.59	3.18	245 + 545	67	3.35	2.95	240 + 235	67	4.19	3.63	246 + 271	41	3.15	2.15	241 + 566	65	4.33	3.53	240 + 560	95	4.75	3.80	346 + 535 + 236	74	3.36	3.36	212 + 511	81	2.70	2.70	217 + 510	99	2.48	2.15
		Auto	18			Auto	17			Auto	20			Auto	16			Auto	13			Auto	15			Auto	20			Auto	22			Auto	30			Auto	40		
		Auto (Congested)				Auto (Congested)				Auto (Congested)				Auto (Congested)				Auto (Congested)				Auto (Congested)				Auto (Congested)				Auto (Congested)				Auto (Congested)				Auto (Congested)			
	EV	240 + 550	70	3.89		240 + 271	69	4.06		240 + 221	52	2.60		245	57	3.56		554	41	3.15		240	44	2.93		240 + 560	81	4.05		241 + 535	95	4.32		241 + 550 + 511	76	2.53		240 + 554 + 510	95	2.38	
		240 + 554	49	2.72		240 + 554 + 48	68	4.00		240 + B-Line	65	3.25		240 + 235	66	4.13		240 + 271	62	4.77		241 + 566	64	4.27		241 + 560	117	5.85		245 + B-Line + 535	91	4.14		240 + 550 + 511	100	3.33		241 + 235 + 255 + 510	131	3.28	
		241 + 550	46	2.56	2.56	271	68	4.00	4.00	241 + B-Line	67	3.35	2.60	241 + 235	42	2.63	2.63	240 + 554	44	3.38	3.15	240 + 271 + 566	87	5.80	2.93	241 + 550 + Link+ 574	102	5.10	4.05	241 + 235 + 255	93	4.23	4.14	241 + 535	100	3.33	2.53	245 + 554 + 510	128	3.20	3.20
		Auto	18			Auto	17			Auto	20			Auto	16			Auto	13			Auto	15			Auto	20			Auto	22			Auto	30			Auto	40		
		Auto (Congested)				Auto (Congested)				Auto (Congested)				Auto (Congested)				Auto (Congested)				Auto (Congested)				Auto (Congested)				Auto (Congested)				Auto (Congested)				Auto (Congested)			
Eastgate	AM	218	18	1.13		556	32	1.78		221	35	1.84		556 + 234	40	2.50		555	13	1.44		240	44	2.59		211 + 560	73	3.84		240 + 535	59	2.81		212+ 511	64	2.06		218	79	1.98	
Eastgate Park & Ride		215	21	1.31		271	53	2.94		245 + 545	55	2.89		245	55	3.44		554	11	1.22		211 + 560	51	3.00		556 + 560	68	3.58		271 + 535	60	2.86		218 + 511	59	1.90		556 + 532	72	1.80	
140th Ave SE & SE 32nd St		212	21	1.31	1.13	218 + 43	56	3.11	1.78	240 + B-Line	58	3.05	1.84	556 + 255	49	3.06	2.50	271	28	3.11	1.22	556 + 560	46	2.71	2.59	218 + Link + 574	79	4.16	3.58	556+ 535	60	2.86	2.81	212 + 511	63	2.03	1.90	212 + 510	77	1.93	1.80
		Auto	16			Auto	18			Auto	19			Auto	16			Auto	9			Auto	17			Auto	19			Auto	21			Auto	31			Auto	40		
		Auto (Congested)				Auto (Congested)				Auto (Congested)				Auto (Congested)				Auto (Congested)				Auto (Congested)				Auto (Congested)				Auto (Congested)				Auto (Congested)				Auto (Congested)			
	MD	554	22	1.38		271	44	2.44		245 + B-Line	50	2.63		245	51	3.19		554	12	1.33		240	48	2.82		241 + 560	70	3.68		241 + 535	67	3.19		554 + 511	66	2.13		554 + 510	86	2.15	
		271 + 255	65	4.06		554 + 25	58	3.22		245 + 545	52	2.74		241 + 235	56	3.50		271	25	2.78		241 + 560	48	2.82		271 + 560	85	4.47		240 + 535	51	2.43		240 + 535	74	2.39		240 + 535 + 532	105	2.63	
						554 + 48	54	3.00		221	42	2.21		271 + 255	61	3.81						271 + 566	54	3.18		240 + 560	89	4.68		271 + 535	62	2.95		271 + 535	85	2.74		271 + 532	91	2.28	
					1.38				2.44				2.21				3.19				1.33				2.82				3.68				2.43				2.13				2.15
		Auto	16			Auto	18			Auto	19			Auto	16			Auto	9			Auto	17			Auto	19			Auto	21			Auto	31			Auto	40		
		Auto (Congested)				Auto (Congested)				Auto (Congested)				Auto (Congested)				Auto (Congested)				Auto (Congested)				Auto (Congested)				Auto (Congested)				Auto (Congested)				Auto (Congested)			
	PM	212	39	2.44		271	51	2.83		221	45	2.37		245	59	3.69		554	14	1.56		240	53	3.12		241 + 560	80	4.21		241 + 535	63	3.00		241 + 535	87	2.81		240 + 532	92	2.30	
		554	28	1.75		555 + 540	45	2.50		245 + 545	57	3.00		240 + 235	59	3.69		215	15	1.67		555+ 560	45	2.65		555 + 560	67	3.53		240 + 342	58	2.76		212 + 511	81	2.61		555 + 532	82	2.05	
		217	37	2.31	1.75	555 + 43	52	2.89	2.50	271 + 542	71	3.74	2.37	555 + 235	49	3.06	3.06	556	12	1.33	1.33	271 + 566	58	3.41	3.12	271 + 566 + 560	85	4.47	3.53	271 + 342	66	3.14	2.76	554 + 511	74	2.39	2.39	271 + 532	94	2.35	2.05
		Auto	16			Auto	18			Auto	19			Auto	16			Auto	9			Auto	17			Auto	19			Auto	21			Auto	31			Auto	40		
		Auto (Congested)				Auto (Congested)				Auto (Congested)				Auto (Congested)				Auto (Congested)				Auto (Congested)				Auto (Congested)				Auto (Congested)				Auto (Congested)				Auto (Congested)			
	EV	554	21	1.31		271	39	2.17		221	35	1.84		241 + 235	46	2.88		554	12	1.33		240	43	2.53		271 + 560	84	4.42		241 + 535	83	3.95		554 + 511	77	2.48		554 + 510	72	1.80	
		271 + 255	59	3.69		554 + 48	45	2.50		240 + B-Line	58	3.05		245	48	3.00		271	24	2.67		240 + 560	53	3.12		240 + 560	74	3.89		245 + B-Line + 535	67	3.19		240 + 550 + 511	93	3.00		554 + 510	102	2.55	
		271 + 72	84	5.25	1.31	245 + 545	60	3.33	2.17	271 + 545	61	3.21	1.84	240 + 235	59	3.69	2.88				1.33	271 + 566	56	3.29	2.53	554 + Link + 574	89	4.68	3.89	271 + 535	46	2.19	2.19	271 + 535	67	2.16	2.16	245 + 545 + 510	119	2.98	1.80
		Auto	16			Auto	18			Auto	19			Auto	16			Auto	9			Auto	17			Auto	19			Auto	21			Auto	31			Auto	40		
		Auto (Congested)				Auto (Congested)				Auto (Congested)				Auto (Congested)				Auto (Congested)				Auto (Congested)				Auto (Congested)				Auto (Congested)				Auto (Congested)				Auto (Congested)			

	Service Period	Regional Centers																																							
		Downtown Seattle International District/Chinatown Tunnel Station Int'l District Station				UW Medical Center Future University Link Light Rail Station (2018) NE Pacific St & NE Pacific Pl				Redmond Redmond Transit Center 16160 Northeast 83rd Street, Redmond				Kirkland Kirkland Transit Center 3rd St & Park Lane, Kirkland				Issaquah Issaquah Transit Center 1050 17th Avenue Northwest, Issaquah				Renton Renton Transit Center 257 Burnett Avenue South, Renton				SeaTac Airport Seattle-Tacoma International Airport				Bothell Bothell Park & Ride 10303 Woodinville Dr, Bothell				Lynnwood Lynnwood Transit Center 20100 48th Avenue West, Lynnwood				Everett Everett Station Smith Ave & 33rd St, Everett			
Bellevue Centers		Route	Travel Time	Ratio	Low Ratio	Route	Travel Time	Ratio	Low Ratio	Route	Travel Time	Ratio	Low Ratio	Route	Travel Time	Ratio	Low Ratio	Route	Travel Time	Ratio	Low Ratio	Route	Travel Time	Ratio	Low Ratio	Route	Travel Time	Ratio	Low Ratio	Route	Travel Time	Ratio	Low Ratio	Route	Travel Time	Ratio	Low Ratio	Route	Travel Time	Ratio	Low Ratio
Downtown Bellevue Bellevue Transit Center 108th Ave NE & NE 6th St	AM	550 249 + 255 Auto Auto (Congested)	23 42 17	1.35 2.47	1.35	B + 550 + 48 B-Line + 545 550 + 43 Auto Auto (Congested)	47 50 63 14	3.36 3.57 4.50	3.36	B-Line 226 + 221 Auto Auto (Congested)	30 40 15	2.00 2.67	2.00	235 234 249 + 255 Auto Auto (Congested)	15 15 32 11	1.36 1.36 2.91	1.36	550 + 554 226 + 554 271 Auto Auto (Congested)	40 53 41 15	2.67 3.53 2.73	2.67	560 240 Auto Auto (Congested)	29 55 17	1.71 3.24	1.71	560 550 + LINK + 574 Auto Auto (Congested)	48 116 22	2.18 5.27	2.18	550 + 522 249 + 255 + 522 Auto Auto (Congested)	87 100 18	4.83 5.56	4.83	535 226 + 554 + 512 545 + 512 Auto Auto (Congested)	47 98 88 25	1.88 3.92 3.52	1.88	226 + 554 + 512 550 + 512 B- Line + 545 + 512 Auto Auto (Congested)	121 107 111 35	3.46 3.06 3.17	3.06
	MD	550 249 + 255 Auto Auto (Congested)	25 47	1.47 2.76	1.47	271 Auto Auto (Congested)	30	2.14	2.14	B-Line 226 + 221 Auto Auto (Congested)	38 44	2.53 2.93	2.53	235 234 249 + 255 Auto Auto (Congested)	17 17 34	1.55 1.55 3.09	1.55	271 550 + 554 240 + 554 Auto Auto (Congested)	46 39 52	3.07 2.60 3.47	2.60	560 240 Auto Auto (Congested)	30 60	1.76 3.53	1.76	560 550 + LINK + 574 Auto Auto (Congested)	49 91	2.23 4.14	2.23	235 + 238 B-Line + 248 + 238 550 + 522 Auto Auto (Congested)	74 94 98	4.11 5.22 5.44	4.11	240 + 554 + 512 550 + 512 271 + 43 + 44 + 512 Auto Auto (Congested)	102 89 96	4.08 3.56 3.84	3.56	240 + 554 + 512 550 + 512 271 + 43 + 44 + 510 Auto Auto (Congested)	125 111 118	3.57 3.17 3.37	3.17
	PM	550 249 + 255 Auto Auto (Congested)	25 62	1.47 3.65	1.47	271 234 + 255 Auto Auto (Congested)	31 58	2.21 4.14	2.21	B-Line 226 + 221 Auto Auto (Congested)	38 44	2.53 2.93	2.53	235 234 249 + 255 Auto Auto (Congested)	17 16 48	1.55 1.45 4.36	1.45	271 550 + 554 204 + 554 Auto Auto (Congested)	46 39 52	3.07 2.60 3.47	2.60	560 240 Auto Auto (Congested)	30 60	1.76 3.53	1.76	560 550 + LINK + 574 Auto Auto (Congested)	49 91	2.23 4.14	2.23	235 + 238 B-Line + 248 + 238 234 + 522 Auto Auto (Congested)	73 93 94	4.06 5.17 5.22	4.06	550 + 512 271 + 43 + 44 + 512 241 + 554 + 512 Auto Auto (Congested)	88 95 101	3.52 3.80 4.04	3.52	550 + 512 Auto Auto (Congested)	110	3.14	3.14
	EV	550 271 + 545 Auto Auto (Congested)	24 53	1.41 3.12	1.41	271 550 + 48 550 + 43 Auto Auto (Congested)	28 60 65	2.00 4.29 4.64	2.00	B-Line 226 + 221 Auto Auto (Congested)	30 40	2.00 2.67	2.00	235 B - Line + 248 234 Auto Auto (Congested)	15 49 15	1.36 4.45 1.36	1.36	550 + 554 240 + 554 271 Auto Auto (Congested)	52 53 43	3.47 3.53 2.87	2.87	560 240 560 + 140 Auto Auto (Congested)	30 53 48	1.76 3.12 2.82	1.76	560 550 + LINK + 574 Auto Auto (Congested)	49 104	2.23	2.23	550 + 522 271 + 75 + 522 234 + 522 Auto Auto (Congested)	99 94 85	5.50 5.22 4.72	4.72	545 + 512 550 + 512 271 + 44 + 512 Auto Auto (Congested)	88 67 92	3.52 2.68 3.68	2.68	550 + 512 235 + 255 + 512 271 +44 + 512 Auto Auto (Congested)	89 136 114	2.54 3.89 3.26	2.54
Crossroads Crossroads Mall 156th Ave NE & NE 10th St	AM	245 + 218 245 + 212 226 + 215 Auto Auto (Congested)	42 46 49 21	2.00 2.19 2.33	2.00	B-Line + 542 245 + 542 B-Line + 250 + 556 Auto Auto (Congested)	44 40 41 16	2.75 2.50 2.56	2.50	221 B-Line 245 + 542 Auto Auto (Congested)	25 28 30 13	1.92 2.15 2.31	1.92	245 B-Line + 234 B-Line + 248 Auto Auto (Congested)	36 50 50 15	2.40 3.33 3.33	2.40	B-Line + 555 245 + 554 245 + 555 Auto Auto (Congested)	56 47 52 15	3.73 3.13 3.47	3.13	B-Line + 566 245 + 566 B-Line + 560 Auto Auto (Congested)	49 54 64 21	2.33 2.57 3.05	2.33	B-Line + 560 226 + 241 + 560 245 + 218 + Link + 574 Auto Auto (Congested)	85 101 103 26	3.27 3.88 3.96	3.27	B-Line + 535 226 + 535 245 + 238 Auto Auto (Congested)	61 66 75 22	2.77 3.00 3.41	2.77	B-Line + 535 226 + 535 B-Line + 250 + 511 Auto Auto (Congested)	83 88 81 29	2.86 3.03 2.79	2.79	B-Line + 532 B-Line + 250 + 510 245 + 212 + 510 Auto Auto (Congested)	82 93 121 39	2.10 2.38 3.10	2.10
	MD	B-Line + 545 245 + 554 221 + 554 Auto Auto (Congested)	57 45 60	2.71 2.14 2.86	2.10	245 + 271 B-Line + 545 B-Line + 271 Auto Auto (Congested)	51 55 57	3.19 3.44 3.56	3.19	221 B-Line 245 + 545 Auto Auto (Congested)	23 28 41	1.77 2.15 3.15	1.77	245 B-Line + 234 B-Line + 248 Auto Auto (Congested)	28 40 53	1.87 2.67 3.53	1.87	226 + 554 245+ 554 245 + 271 + 560 Auto Auto (Congested)	59 40 40	3.93 2.67 2.67	2.67	226 + 241 + 560 245 + 271 + 560 B-Line + 560 Auto Auto (Congested)	110 65 56	5.24 3.10 2.67	2.67	B-Line + 560 226 + 241 + 560 B-Line + 545 + Link + 574 Auto Auto (Congested)	93 100 123 26	3.58 3.85 4.73	3.58	B-Line + 535 226 + 535 245 + 238 Auto Auto (Congested)	57 64 78 22	2.59 2.91 3.55	2.59	B-Line + 535 226 + 535 245 + 566 + 535 Auto Auto (Congested)	79 86 88 29	2.72 2.97 3.03	2.72	B-Line + 532 B-Line + 545 + 510 245 + 255 + 510 Auto Auto (Congested)	79 105 111 39	2.03 2.69 2.85	2.03
	PM	B-Line + 545 245 + 554 221 + 554 Auto Auto (Congested)	57 45 60	2.71 2.14 2.86	2.14	245 + 271 226 + 271 245 + 271 Auto Auto (Congested)	51 67 53	3.19 4.19 3.31	3.31	221 B-Line 245 + 545 Auto Auto (Congested)	23 29 41	1.77 2.23 3.15	1.92	245 B-Line + 234 B-Line + 248 Auto Auto (Congested)	28 39 38	1.87 2.60 2.53	1.87	B-Line + 556 245+ 554 245 + 556 Auto Auto (Congested)	56 40 40	3.73 2.67 2.67	2.67	245 + 240 B-Line + 560 245 + 271 + 560 Auto Auto (Congested)	74 56 67	3.52 2.67 3.19	2.67	B-Line + 560 226 + 241 + 560 245 + 271 + 560 Auto Auto (Congested)	76 130 87	2.92 5.00 3.35	2.92	B-Line + 248 + 238 245 + 238 B-Line + 234 + 522 Auto Auto (Congested)	82 81 89	3.73 3.68 4.05	3.68	245 + 554 + 512 245 + 255 + 512 B-Line + 545 + 512 Auto Auto (Congested)	89 125 96	3.07 4.31 3.31	3.07	245 + 554 + 512 245 + 554 + 512 B-Line + 545 + 512 Auto Auto (Congested)	112 111 117	2.87 2.85 3.00	2.85
	EV	B-Line + 550 245 + 554 226 + 554 Auto Auto (Congested)	45 44 36	2.14 2.10 1.71	1.71	B-Line + 545 + 48 B-Line + 545 B-Line + 271 Auto Auto (Congested)	43 42 53	2.69 2.63 3.31	2.63	221 B-Line B-Line Auto Auto (Congested)	21 22 68	1.62 1.69 4.53	1.62	245 B-Line + 248 221 + 248 Auto Auto (Congested)	27 40 35	1.80 2.67 2.33	1.80	226 + 554 245 + 554 B-Line + 271 Auto Auto (Congested)	35 43 68	2.33 2.87 4.53	2.33	226 + 241 + 560 B-Line + 560 245 + 240 Auto Auto (Congested)	107 52 103	5.10 2.48 4.90	2.48	B-Line + 560 226 + 241 + 560 B-Line + 545 + Link + 574 Auto Auto (Congested)	71 126 98	2.73 4.85 3.77	2.73	B-Line + 545 + 522 226 + 554 + 522 245 + 255 + 522 Auto Auto (Congested)	112 112 124	5.09 5.09 5.64	5.09	B-Line + 550 + 512 245 + 554 + 512 226 + 554 + 512 Auto Auto (Congested)	87 88 80	3.00 3.03 2.76	2.76	B-Line + 550 + 512 245 + 554 + 512 245 + 255 + 43 + 44 + 512 Auto Auto (Congested)	109 110 144	2.79 2.82 3.69	2.79
Overlake Overlake Park & Ride Overlake P&R	AM	250 B-Line + 545 249 + 255 Auto Auto (Congested)	45 57 61 19	2.37 3.00 3.21	2.37	250 + 556 B-Line + 982 B-Line + 542 Auto Auto (Congested)	27 36 34 14	1.93 2.57 2.43	1.93	B-Line 269 + 545 221 Auto Auto (Congested)	22 26 28 12	1.83 2.17 2.33	1.83	249 + 255 249 + 235 245 Auto Auto (Congested)	34 40 39 13	2.62 3.08 3.00	2.62	B-Line 555 269 245 + 554 Auto Auto (Congested)	61 63 62 17	3.59 3.71 3.65	3.59	B-Line + 566 249 + 566 B-Line + 560 Auto Auto (Congested)	53 64 68 22	2.41 2.91 3.09	2.41	B-Line + 560 226 + 241 + 560 566 + 560 Auto Auto (Congested)	98 95 101 27	3.63 3.52 3.74	3.52	B-Line + 535 249 + 535 B-Line + 566 + 535 Auto Auto (Congested)	66 77 65 19	3.47 4.05 3.42	3.42	B-Line +535 250 + 511 B-Line + 545 + 511 Auto Auto (Congested)	87 66 74 26	3.35 2.54 2.85	2.54	B-Line + 532 249 + 532 250 + 510 Auto Auto (Congested)	88 88 81 37	2.38 2.38 2.19	2.19
	MD	B-Line + 545 249 + 255 545 Auto Auto (Congested)	55 60 60 19	2.89 3.16 3.16	2.89	B=Line + 271 249 + 255 + 271 B-Line + 545 Auto Auto (Congested)	57 49 45 14	4.07 3.50 3.21	3.21	B-Line 249 + 545 245 + 545 Auto Auto (Congested)	22 44 38 12	1.83 3.67 3.17	1.83	249 + 235 245 234 Auto Auto (Congested)	31 37 54 13	2.38 2.85 4.15	2.38	245 + 554 B-Line + 271 245 + 271 Auto Auto (Congested)	54 81 71 17	3.18 4.76 4.18	3.18	B-Line + 560 249 + 566 B-Line + 566 Auto Auto (Congested)	76 59 61 22	3.45 2.68 2.77	2.68	B-Line + 560 226 + 241 + 560 249 + 255 + Link+ 574 Auto Auto (Congested)	98 94 118 27	3.63 3.48 4.37	3.48	B-Line + 535 249 + 535 226 + 535 Auto Auto (Congested)	62 69 58 19	3.26 3.63 3.05	3.05	B-Line + 535 249 + 535 249 + 255 + 511 Auto Auto (Congested)	83 90 93 26	3.19 3.46 3.58	3.19	B-Line + 532 249 + 532 249 + 255 + 510 Auto Auto (Congested)	85 91 99 37	2.30 2.46 2.68	2.30
	PM	B-Line + 545 249 + 255 249 + 545 Auto Auto (Congested)	56 56 69 19	2.95 2.95 3.63	2.95	249 + 255 + 48 249 + 255 B-Line + 271 Auto Auto (Congested)	63 43 62 14	4.50 3.07 4.43	3.07	B-Line 249 + 545 221 Auto Auto (Congested)	22 44 28 12	1.83 3.67 2.33	1.83	249 + 255 245 249 + 235 Auto Auto (Congested)	37 33 32 13	2.85 2.54 2.46	2.85	B-Line + 245 + 271 245 + 556 B-Line + 245 + 554 Auto Auto (Congested)	49 54 49 17	2.88 3.18 2.88	2.88	B-Line + 560 249 + 560 249 + 255 + 101 Auto Auto (Congested)	59 62 91 22	2.68 2.82 4.14	2.68	B-Line + 560 B-Line + 560 269 + 566 + 560 Auto Auto (Congested)	100 103 89 27	3.70 3.81 3.30	3.30	B-Line + 248 + 238 249 + 235 + 238 245 + 238 Auto Auto (Congested)	77 88 86 19	4.05 4.63 4.53	4.05	B-Line + 545 + 512 249 + 255 + 512 245 + 554 + 512 Auto Auto (Congested)	89 100 102 26	3.42 3.85 3.92	3.42	B-Line + 532 269 + 566 + 532 245 + 342 + 532 Auto Auto (Congested)	98 105 90 37	2.65 2.84 2.43	2.43
	EV	B-Line + 550 545 249 + 550 Auto Auto (Congested)	54 42 61 19	2.84 2.21 3.21	2.21	245 + 271 B-Line + 545 + 48 B-Line + 545 Auto Auto (Congested)	56 38 37 14	4.00 2.71 2.64	2.64	B-Line 221 Auto Auto (Congested)	18 26 12	1.50 2.17	1.50	B-Line + 245 249 + 235 249 + 255 Auto Auto (Congested)	32 30 35 13	2.46 2.31 2.69 2.31	2.31	B-Line + 550 + 554 226 + 554 245 + 554 Auto Auto (Congested)	75 51 56 17	4.41 3.00 3.29 3.00	3.00	B-Line + 560 249 + 560 B-Line + 240 Auto Auto (Congested)	54 107 89 22	2.45 4.86 4.05 2.45	2.45	B-Line + 560 249 + 560 B-Line + 545 + Link+ 574 Auto Auto (Congested)	74 127 308 27	2.74 4.70 11.41 2.74	2.74	B-Line + 545 + 522 B-Line + 550 + 522 249 + 255 + 522 Auto Auto (Congested)	107 122 130 19	5.63 6.42 6.84 5.63	5.63	B-Line +550 + 512 249 + 550 + 512 B-Line + 545 + 512 Auto Auto (Congested)	89 97 74 26	3.42 3.73 2.85 2.85	2.85	B-Line + 545+ 512 B-Line + 550+ 512 226 + 554 + 512 Auto Auto (Congested)	97 112 117 37	2.62 3.03 3.16 2.62	2.62

		Regional Centers																																							
	Service Period	Downtown Seattle International District/Chinatown Tunnel Station Int'l District Station				UW Medical Center Future University Link Light Rail Station (2018) NE Pacific St & NE Pacific Pl				Redmond Redmond Transit Center 16160 Northeast 83rd Street, Redmond				Kirkland Kirkland Transit Center 3rd St & Park Lane, Kirkland				Issaquah Issaquah Transit Center 1050 17th Avenue Northwest, Issaquah				Renton Renton Transit Center 257 Burnett Avenue South, Renton				SeaTac Airport Seattle-Tacoma International Airport				Bothell Bothell Park & Ride 10303 Woodinville Dr, Bothell				Lynnwood Lynnwood Transit Center 20100 48th Avenue West, Lynnwood				Everett Everett Station Smith Ave & 33rd St, Everett			
Bellevue Centers		Route	Travel Time	Ratio	Low Ratio	Route	Travel Time	Ratio	Low Ratio	Route	Travel Time	Ratio	Low Ratio	Route	Travel Time	Ratio	Low Ratio	Route	Travel Time	Ratio	Low Ratio	Route	Travel Time	Ratio	Low Ratio	Route	Travel Time	Ratio	Low Ratio	Route	Travel Time	Ratio	Low Ratio	Route	Travel Time	Ratio	Low Ratio	Route	Travel Time	Ratio	Low Ratio
Factoria	AM	210	31	1.72		245 + 556	49	2.88		245 + 542	61	3.05		246 + 234	47	2.94		555	25	1.92		240	46	3.07		241 + 560	68	3.40		246 + 532 + 238	75	3.41		210 + 511	72	2.40		246 + 532	79	1.98	
Factoria Square Mall		241 + 550	44	2.44		823 + 271	48	2.82		245 + B-Line	63	3.15		245	65	4.06		240 + 554	26	2.00		241 + 560	48	3.20		246 + 560	75	3.75		241 + 535 + 238	68	3.09		241 + 535	83	2.77		245 + 218 + 510	101	2.53	
Factoria Blvd SE & SE 40th Ln		212 + 218	45	2.50	1.72	824 + 271	47	2.76	2.76	241 + 226 + 232	59	2.95	2.95	241 + 226 + 235	55	3.44	2.94	217 + 271	45	3.46	1.92	246 + 560	55	3.67	3.07	240 + 560	93	4.65	3.40	241 + 535 + 236	71	3.23	3.09	240 + 218 + 511	86	2.87	2.40	210 + 510	86	2.15	1.98
		Auto	18			Auto	17			Auto	20			Auto	16			Auto	13			Auto	15			Auto	20			Auto	22			Auto	30			Auto	40		
		Auto (Congested)	27			Auto (Congested)				Auto (Congested)				Auto (Congested)				Auto (Congested)				Auto (Congested)				Auto (Congested)				Auto (Congested)				Auto (Congested)				Auto (Congested)			
	MD	240 + 554	52	2.89		246 + 271	64	3.76		245 + B-Line	60	3.00		245	60	3.75		240 + 554	28	2.15		240	49	3.27		241 + 560	65	3.25		241 + 535 + 238	67	3.05		245 + 271 + 535	90	3.00		240 + 554 + 510	106	2.65	
		241 + 550	50	2.78		240 + 271	56	3.29		221	71	3.55		241 + 235	51	3.19		245 + 554	31	2.38		241 + 560	45	3.00		240 + 560	92	4.60		240 + 535 + 238	73	3.32		240+ 535	87	2.90		241 + 532	81	2.03	
		245 + 554	54	3.00	2.78	241 + 271	54	3.18	3.18	245 + 545	62	3.10	3.00	240 + 234	73	4.56	3.19	246 + 271	46	3.54	2.15	241 + 560 + 140	58	3.87	3.00	245 + 271 + 560	99	4.95	3.25	241 + 532 + 238	67	3.05	3.05	241 + 535	80	2.67	2.67	245 + 554 + 510	108	2.70	2.03
		Auto	18			Auto	17			Auto	20			Auto	16			Auto	13			Auto	15			Auto	20			Auto	22			Auto	30			Auto	40		
		Auto (Congested)				Auto (Congested)				Auto (Congested)				Auto (Congested)				Auto (Congested)				Auto (Congested)				Auto (Congested)				Auto (Congested)				Auto (Congested)				Auto (Congested)			
	PM	212	45	2.50		240 + 271	61	3.59		245 + 221	59	2.95		245	69	4.31		245 + 554	30	2.31		240	53	3.53		241 + 560	76	3.80		241 + 535 + 238	77	3.50		241 + 535	81	2.70		241 + 532	91	2.28	
		241 + 550	52	2.89		241 + 555 + 540	54	3.18		221	71	3.55		241 + 226 + 235	58	3.63		245 + 556	28	2.15		241 + 560	55	3.67		555 + 560	77	3.85		241 + 535 + 238	77	3.50		217 + 511	86	2.87		241 + 532	86	2.15	
		217	43	2.39	2.39	555	61	3.59	3.18	245 + 545	67	3.35	2.95	240 + 235	67	4.19	3.63	246 + 271	41	3.15	2.31	241 + 566	65	4.33	3.53	240 + 560	95	4.75	3.80	241 + 535	70	3.18	3.18	212 + 511	81	2.70	2.70	217 + 510	99	2.48	2.15
		Auto	18			Auto	17			Auto	20			Auto	16			Auto	13			Auto	15			Auto	20			Auto	22			Auto	30			Auto	40		
		Auto (Congested)				Auto (Congested)				Auto (Congested)				Auto (Congested)				Auto (Congested)				Auto (Congested)				Auto (Congested)				Auto (Congested)				Auto (Congested)				Auto (Congested)			
	EV	240 + 550	70	3.89		240 + 271	69	4.06		240 + 221	52	2.60		245	57	3.56		554	41	3.15		240	44	2.93		240 + 560	81	4.05		241 + 535	95	4.32		241 + 550 + 511	76	2.53		240 + 554 + 510	95	2.38	
		240 + 554	49	2.72		240 + 554 + 48	68	4.00		240 + B-Line	65	3.25		240 + 235	66	4.13		240 + 271	62	4.77		241 + 566	64	4.27		241 + 560	117	5.85		245 + B-Line + 535	91	4.14		240 + 554 + 511	100	3.33		241 + 235 + 255 + 510	131	3.28	
		241 + 550	46	2.56	2.56	271	68	4.00	4.00	241 + B-Line	67	3.35	2.60	241 + 235	42	2.63	2.63	240 + 554	44	3.38	3.15	240 + 271 + 566	87	5.80	2.93	241 + 550 + Link+ 574	102	5.10	4.05	241 + 235 + 255	93	4.23	4.14	241 + 535	100	3.33	2.53	245 + 554 + 510	128	3.20	3.20
		Auto	18			Auto	17			Auto	20			Auto	16			Auto	13			Auto	15			Auto	20			Auto	22			Auto	30			Auto	40		
		Auto (Congested)				Auto (Congested)				Auto (Congested)				Auto (Congested)				Auto (Congested)				Auto (Congested)				Auto (Congested)				Auto (Congested)	0			Auto (Congested)				Auto (Congested)			
Eastgate Eastgate Park & Ride 140th Ave SE & SE 32nd St	AM	218	18	1.13		556	32	1.78		221	37	1.95		556+ 234	40	2.50		555	13	1.44		240	44	2.59		211 + 560	73	3.84		240 + 535	59	2.81		212+ 511	64	2.06		218	79	1.98	
		215	21	1.31		271	53	2.94		245 + 542	49	2.58		245	55	3.44		554	11	1.22		211 + 560	51	3.00		556 + 560	68	3.58		271 + 535	60	2.86		218 + 511	59	1.90		556 + 532	72	1.80	
		212	21	1.31	1.13	218 + 43	56	3.11	1.78	556 + 545	55	2.89	1.95	556 + 255	49	3.06	2.50	271	28	3.11	1.22	556 + 560	46	2.71	2.59	218 + Link + 574	79	4.16	3.58	556+ 535	60	2.86	2.81	212 + 511	63	2.03	1.90	212 + 510	77	1.93	1.80
		Auto	16			Auto	18			Auto	19			Auto	16			Auto	9			Auto	17			Auto	19			Auto	21			Auto	31			Auto	40		
		Auto (Congested)				Auto (Congested)				Auto (Congested)				Auto (Congested)				Auto (Congested)				Auto (Congested)				Auto (Congested)				Auto (Congested)				Auto (Congested)				Auto (Congested)			
	MD	554	22	1.38		271	44	2.44		245 + B-Line	50	2.63		245	51	3.19		554	12	1.33		240	48	2.82		241 + 560	70	3.68		241 + 535	67	3.19		554 + 511	66	2.13		554 + 510	86	2.15	
		271 + 255	65	4.06		554 + 25	58	3.22		245 + 545	52	2.74		241 + 235	56	3.50		271	25	2.78		241 + 560	48	2.82		271 + 560	85	4.47		240 + 535	51	2.43		240 + 535	74	2.39		240 + 535 + 532	105	2.63	
		554 + 48	54	3.00	1.38	555 + 540	45	2.50	2.44	221	42	2.21	2.21	271 + 255	61	3.81	3.19				1.33	271 + 566	54	3.18	2.82	240 + 560	89	4.68	3.68	271 + 535	62	2.95	2.43	271 + 535	85	2.74	2.13	271 + 532	91	2.28	2.15
		Auto	16			Auto	18			Auto	19			Auto	16			Auto	9			Auto	17			Auto	19			Auto	21			Auto	31			Auto	40		
		Auto (Congested)				Auto (Congested)				Auto (Congested)				Auto (Congested)				Auto (Congested)				Auto (Congested)				Auto (Congested)				Auto (Congested)				Auto (Congested)				Auto (Congested)			
	PM	212	39	2.44		271	51	2.83		221	45	2.37		245	59	3.69		554	14	1.56		240	53	3.12		241 + 560	80	4.21		241 + 535	63	3.00		241 + 535	87	2.81		240 + 532	92	2.30	
		554	28	1.75		555 + 540	45	2.50		245 + 545	57	3.00		240 + 235	59	3.69		215	15	1.67		555+ 560	45	2.65		555 + 560	67	3.53		240 + 342	58	2.76		212 + 511	81	2.61		555 + 532	82	2.05	
		217	37	2.31	1.75	555 + 43	52	2.89	2.50	271 + 542	71	3.74	2.37	555 + 235	49	3.06	3.06	556	12	1.33	1.33	271 + 566	58	3.41	2.65	271 + 566 + 560	85	4.47	3.53	271 + 342	66	3.14	2.76	554 + 511	74	2.39	2.39	271 + 532	94	2.35	2.05
		Auto	16			Auto	18			Auto	19			Auto	16			Auto	9			Auto	17			Auto	19			Auto	21			Auto	31			Auto	40		
		Auto (Congested)				Auto (Congested)				Auto (Congested)				Auto (Congested)				Auto (Congested)				Auto (Congested)				Auto (Congested)				Auto (Congested)				Auto (Congested)				Auto (Congested)			
	EV	554	21	1.31		271	39	2.17		221	35	1.84		241 + 235	46	2.88		554	12	1.33		240	43	2.53		271 + 560	84	4.42		241 + 535	83	3.95		554 + 511	77	2.48		554 + 510	72	1.80	
		271 + 255	59	3.69		554 + 48	45	2.50		240 + B-Line	58	3.05		245	48	3.00		271	24	2.67		240 + 560	53	3.12		240 + 560	74	3.89		245 + B-Line + 535	67	3.19		240 + 550 + 511	93	3.00		554 + 510	102	2.55	
		271 + 72	84	5.25	1.31	245 + 545	60	3.33	2.17	271 + 545	61	3.21	1.84	240 + 235	59	3.69	2.88				1.33	271 + 566	56	3.29	2.53	554 + Link + 574	89	4.68	3.89	271 + 535	46	2.19	2.19	271 + 535	67	2.16	2.16	245 + 545 + 510	119	2.98	1.80
		Auto	16			Auto	18			Auto	19			Auto	16			Auto	9			Auto	17			Auto	19			Auto	21			Auto	31			Auto	40		
		Auto (Congested)				Auto (Congested)				Auto (Congested)				Auto (Congested)				Auto (Congested)				Auto (Congested)				Auto (Congested)				Auto (Congested)				Auto (Congested)				Auto (Congested)			