



SUMMARY OF FINDINGS

Below is a summary of the data we collected on **Kamber Road east of Richards Road** between 11/28/2018 and 12/4/2018.



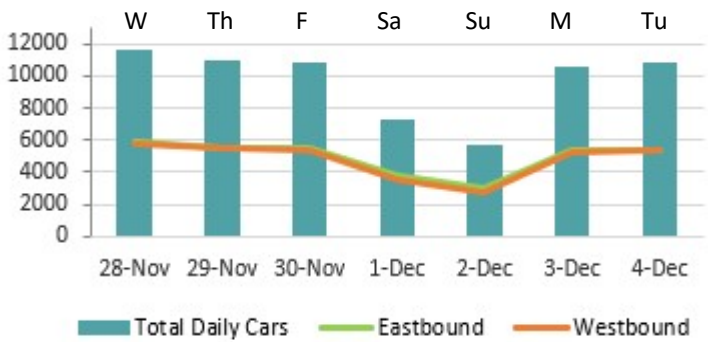
ROADWAY CHARACTERISTICS

Kamber Road between Richards Road and 139th Avenue SE is a collector arterial road with commuter traffic. Along the road are residential and business properties, and Chestnut Hill Elementary School. There is continuous sidewalk on the north side of the road, and sidewalk sections on the southside of the road. The posted speed limit is 35 mph.



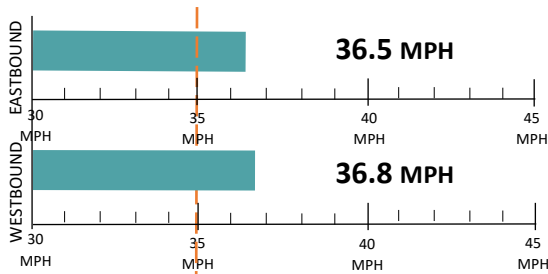
DAILY TRAFFIC

The Mid-Week Average on Kamber Road is **11,118** cars per day. Mid-Week Average includes data between Tuesday and Thursday.

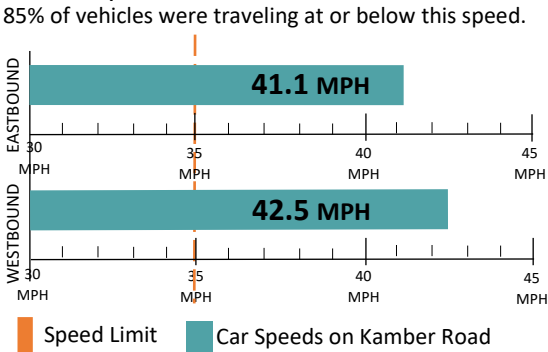


SPEED STUDY

Average Speeds



85th% Speed



COLLISION HISTORY

A three-year collision study was conducted along Kamber Road between Richards Road and 139th Avenue SE. There were 7 collisions reported, neither involving pedestrians or bicyclists. The intersections at Richards Road and 139th Avenue SE were not included in the collision study.



SE 26th St facing east.



SE 26th St facing west.

LEGEND

35 MPH

Speed Limit Sign

Speed Study Location



RECOMMENDATIONS

Below are our recommendations for Kamber Road based on the field reviews, data collection, and engineering analysis. More details on these recommendations are outlined in the **Residential Traffic Guidebook** (Bellevuewa.gov/ResidentialTrafficGuidebook).

By educating the community and encouraging safe driving, we can begin to change driver behavior and reduce vehicle speeds.



EDUCATE THE
COMMUNITY



REDUCE EXCESSIVE
VEHICLE SPEEDS



RADAR DOLLY



You can borrow and place a radar dolly on your street for up to two weeks. This unit gives motorists feedback on the speed at which they are driving on a digital reader board, encouraging them to obey the speed limit. Should you like to borrow the radar dolly, please request it by calling (425) 452-6457 or sign up on Bellevuewa.gov/RadarDolly. Once we receive a request, City staff will contact you to make arrangements for both the drop-off and pick-up of the radar dolly at your home.



TRAFFIC ENFORCEMENT



The Transportation Department works closely with the Bellevue Police Department to enforce speed limits and other traffic laws in neighborhoods. Using key traffic data provided by Transportation staff, officers focus their scheduled patrols on the times and places where speeding most often occurs. Typically, targeted enforcement occurs during a one week timeframe. Enforcement is also available by request. To request enforcement, go to <https://bellevuewa.gov/tsr> or call (425) 577-5656.

VISION ZERO



Bellevue’s Vision Zero initiative reflects the city’s commitment to reduce traffic deaths and serious injury collisions on city streets to zero by the year 2030. In 2015, the City Council passed a resolution providing a framework to achieve this goal. It states "the life, safety and health of residents, employees and visitors to Bellevue is the City Council's highest priority." **By participating in one of the recommendations above, you are helping the City of Bellevue in our efforts to make our streets safer for everyone.**

MORE INFORMATION

Find out more about these recommendations in our **Residential Traffic Guidebook** or by visiting the Neighborhood Traffic Safety Services website.

GUIDEBOOK: BellevueWA.gov/ResidentialTrafficGuidebook

WEBSITE: BellevueWA.gov/NTSS