



SUMMARY OF FINDINGS

Below is a summary of the data we collected on 149th Place SE, south of 150th Avenue SE, from 3/1/2018 to 3/7/2018.



ROAD SPECIFICATIONS

149th Place SE is a 31 ft wide street. On-street parking is allowed on both sides of the street.

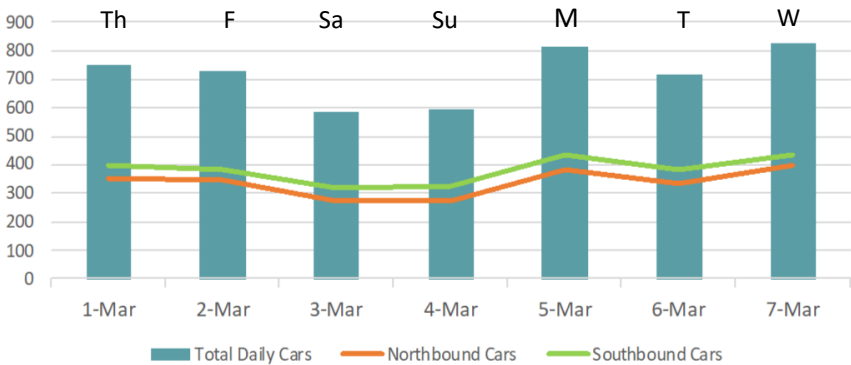
RESIDENTIAL STREET

149th Place SE is a residential street in the Lake Hills area of Bellevue with a speed limit of 25 mph.



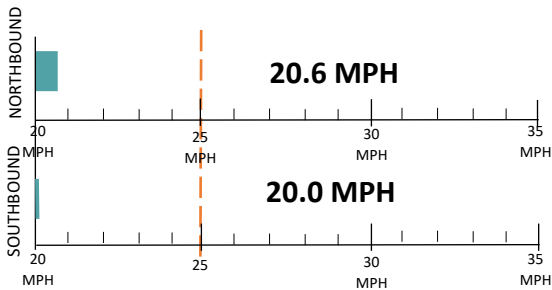
DAILY TRAFFIC

The Mid-Week Average on 149th Place SE is 768 cars per day. Mid-Week Average includes data between Tuesday and Thursday.



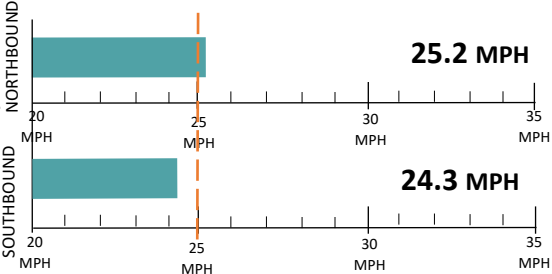
SPEED STUDY

Average Speeds



85th% Speed

85% of vehicles were traveling at or below this speed.



Speed Limit Car Speeds on 149th Place SE



COLLISION HISTORY

A three-year collision study was conducted on 149th Place SE between 150th Avenue SE and the road end at the Spiritwood Manor Apartments. There was one reported collision with a parked vehicle in which the driver was cited for “driving under the influence.”



FIELD REVIEW

KEY:

Speed Study Location



Facing Northbound



Facing Southbound





RECOMMENDATIONS

Below are our recommendations for 149th Place SE based on the field reviews, data collection, and engineering analysis. More detail on these recommendations are outlined in the **Residential Traffic Guidebook** (BellevueWA.gov/ResidentialTrafficGuidebook). By educating the community and encouraging safe driving, we can begin to change driver behavior and reduce vehicle speeds.



EDUCATE THE COMMUNITY



REDUCE EXCESSIVE VEHICLE SPEEDS



IMPROVE PEDESTRIAN AND BICYCLE SAFETY



PARKING YARD SIGNS



This program involves installing yard signs that encourage motorists to park legally by providing a visual indicator of the correct minimum parking distances from driveways, fire hydrants, and corners. This is a pilot program being tested on your street.



RADAR DOLLY

You can borrow and place a radar dolly on your street for up to two weeks. This unit gives motorists feedback on the speed at which they are driving on a digital reader board, encouraging them to obey the speed limit. Should you like to borrow the radar dolly, please request it by calling (425) 452-6457 or sign up on BellevueWA.gov/RadarDolly. Once we receive a request, City staff will contact you to make arrangements for both the drop-off and pick-up of the radar dolly at your home.

VISION ZERO



Bellevue's Vision Zero initiative reflects the city's commitment to reduce traffic deaths and serious injury collisions on city streets to zero by the year 2030. In 2015, the City Council passed a resolution providing a framework to achieve this goal. It states "the life, safety and health of residents, employees and visitors to Bellevue is the City Council's highest priority." **By participating in one of the recommendations above, you are helping the City of Bellevue in our efforts to make our streets safer for everyone.**

MORE INFORMATION

Find out more about these recommendations in our **Residential Traffic Guidebook** or by visiting the Neighborhood Traffic Safety Services website.

GUIDEBOOK: BellevueWA.gov/ResidentialTrafficGuidebook

WEBSITE: BellevueWA.gov/NTSS

