

Lake Washington

Yarrow Bay

Cozy Cove

Meydenbauer Bay

Lake Washington

Lake Sammamish

### BICYCLE MAP LEGEND

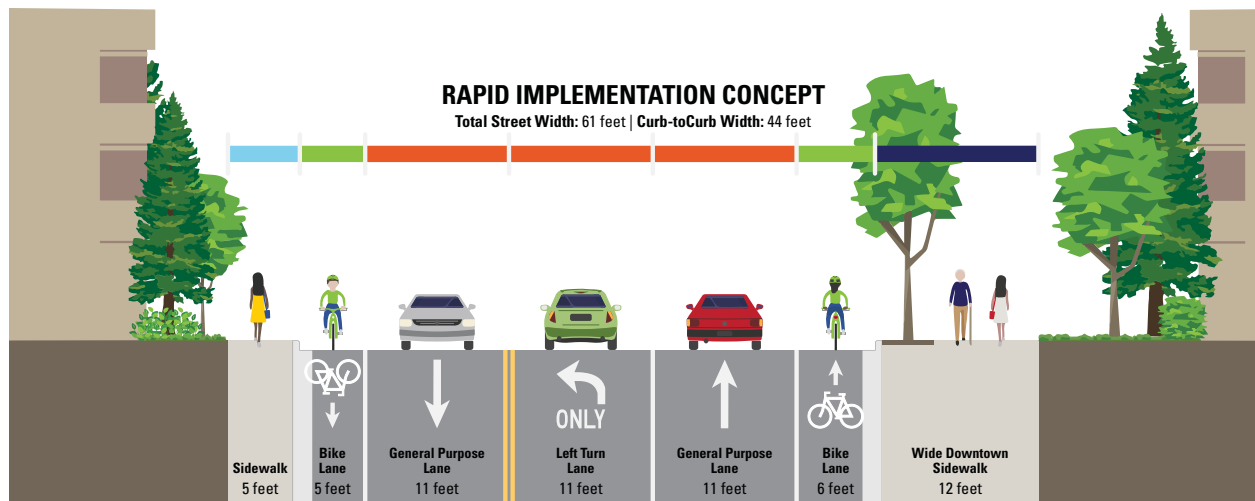
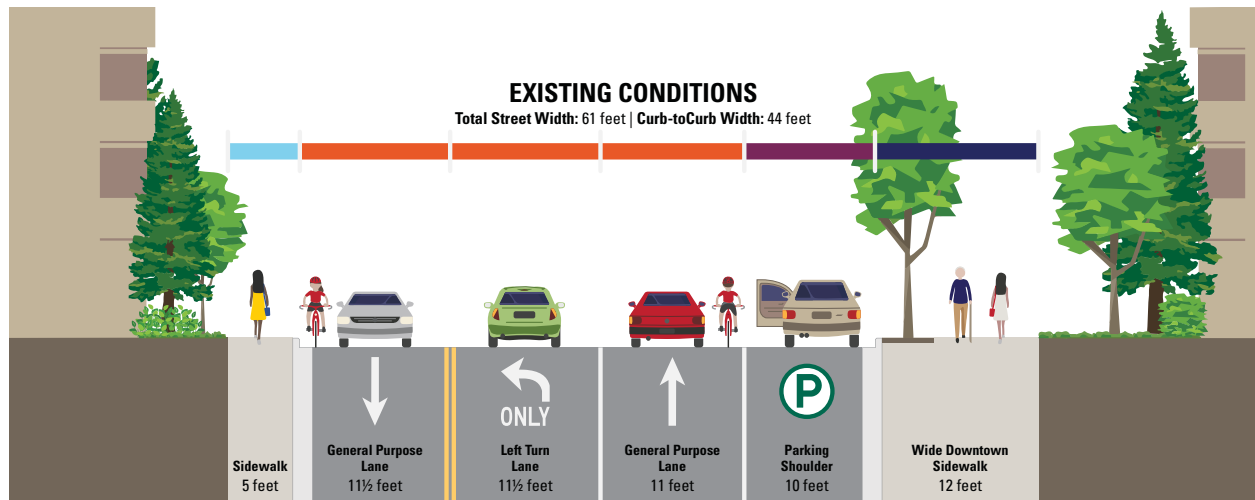
-  BN Project Ideas
-  PBC Project Ideas
-  Candidate Project Ideas
-  Funded Projects
-  Existing Facilities
-  Other Roads



1

# » PROJECT IDEA BN-1: 100TH AVE NE

## Main St to NE 1st St





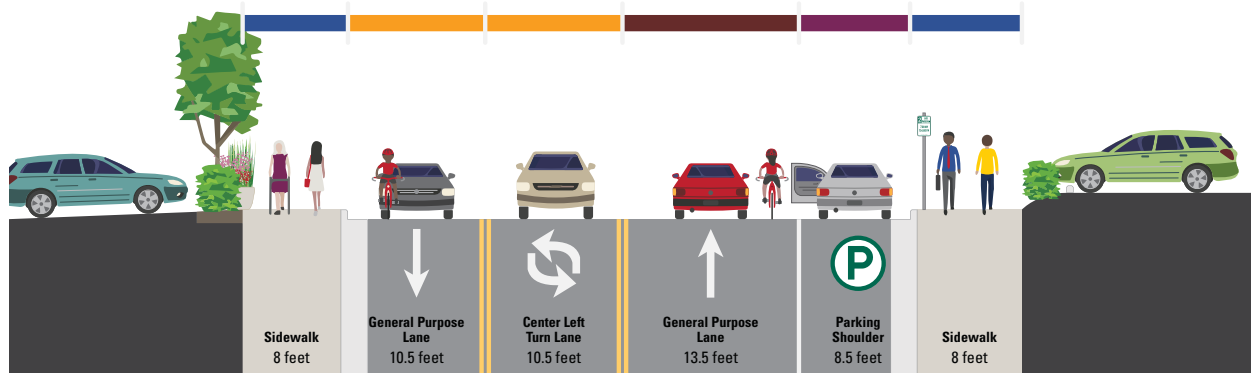
2

## » PROJECT IDEA BN-2: 106TH AVE NE

### Main St to NE 4th St

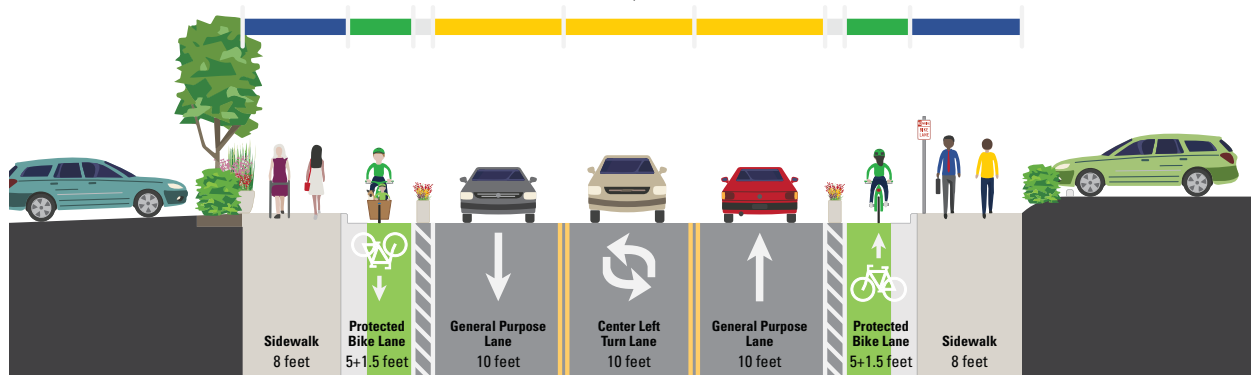
#### Existing Conditions

Total Street Width: 51 feet / Curb-to-Curb: 43 feet



#### Rapid Implementation Concept

Total Street Width: 51 feet / Curb-to-Curb: 43 feet

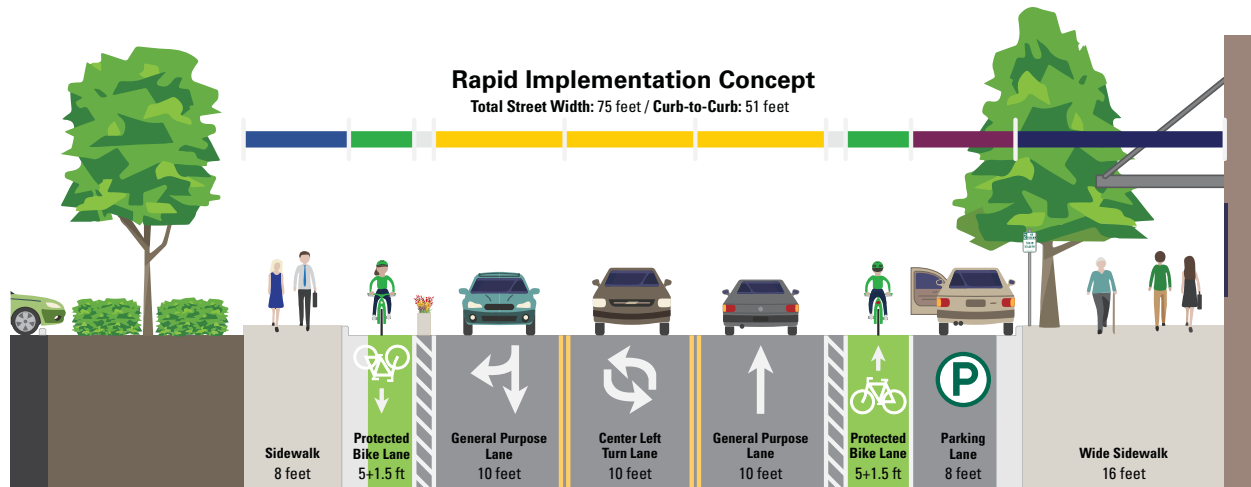
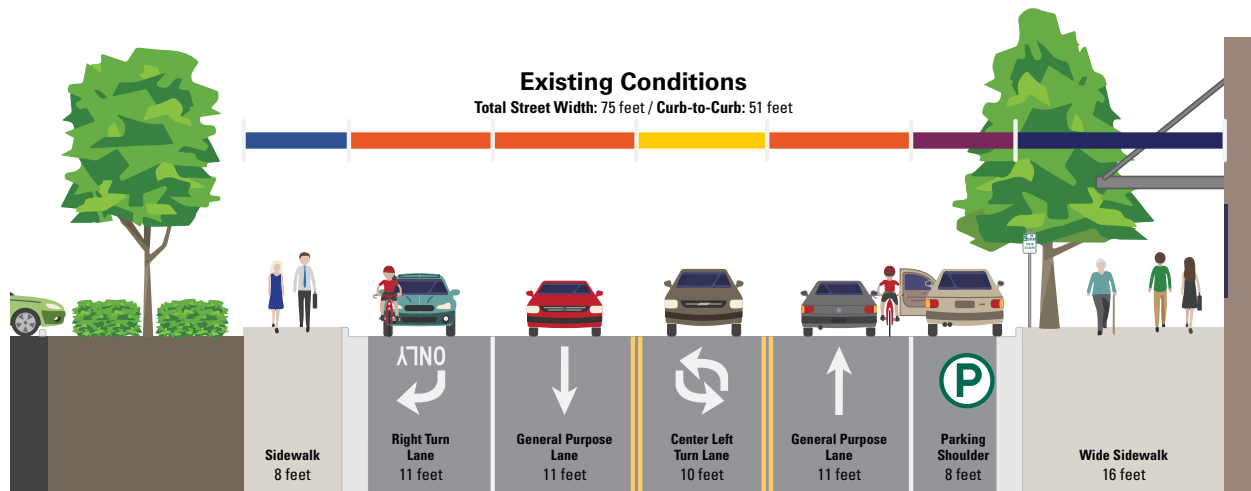




# 3

## PROJECT IDEA BN-2: 106TH AVE NE

### NE 4th St to NE 8th St

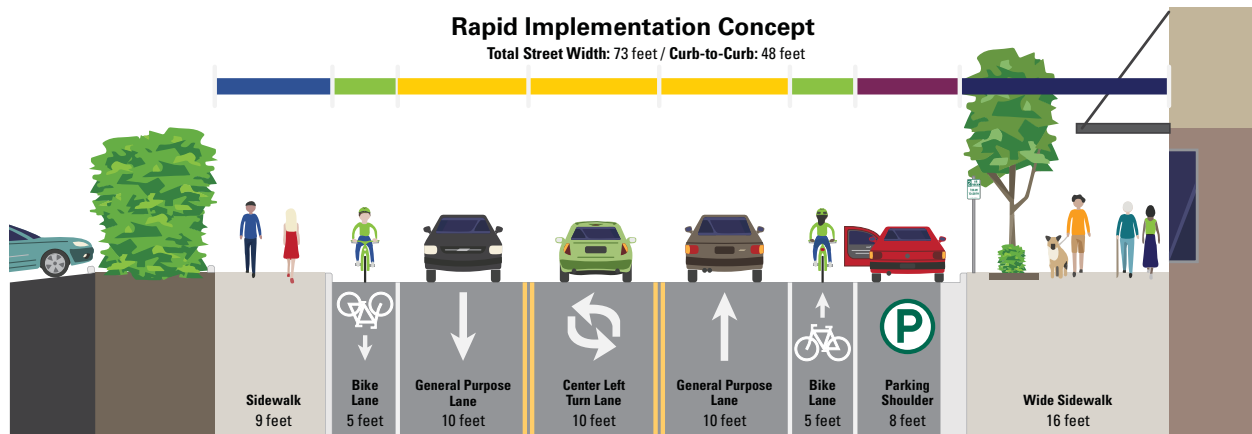
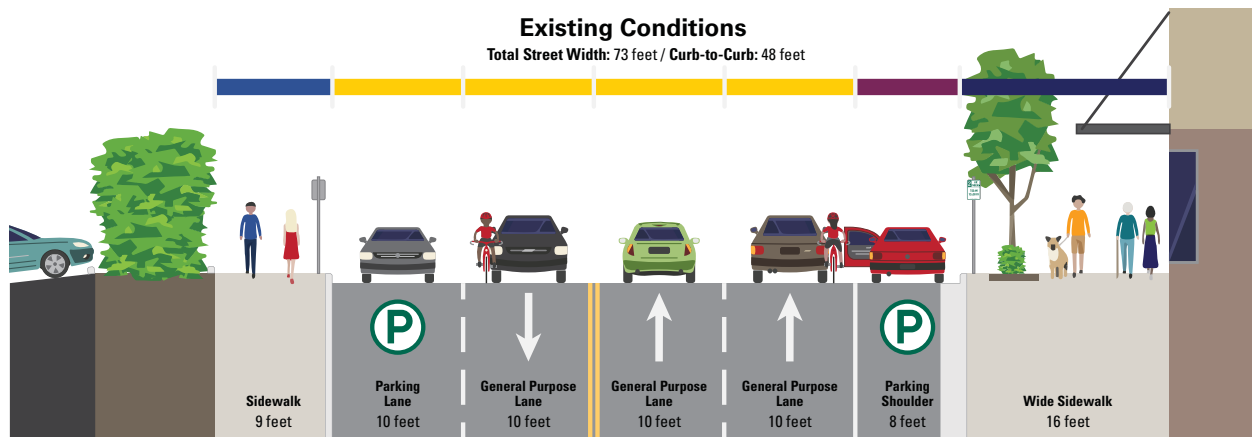




# 4

## PROJECT IDEA BN-2: 106TH AVE NE

### NE 10th St to NE 12th St

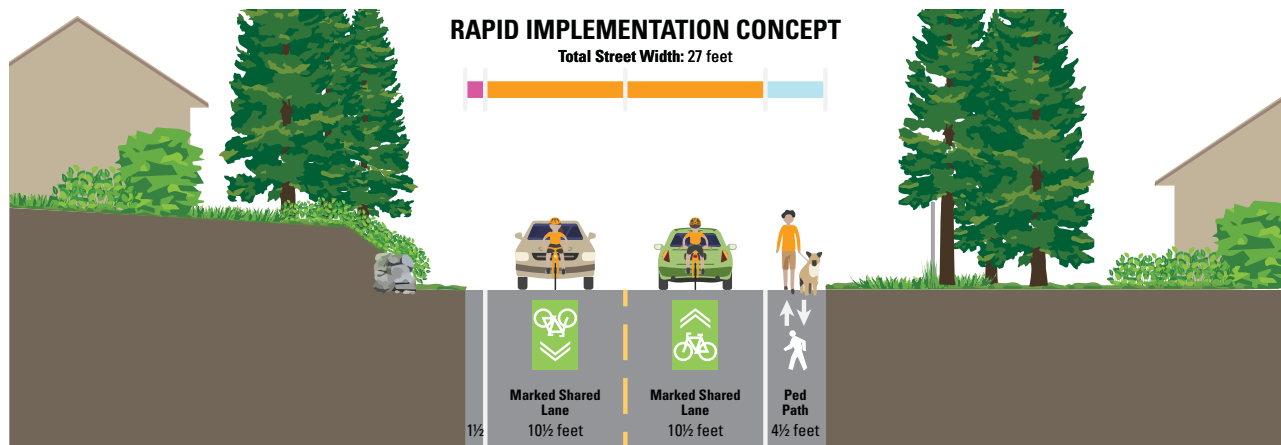
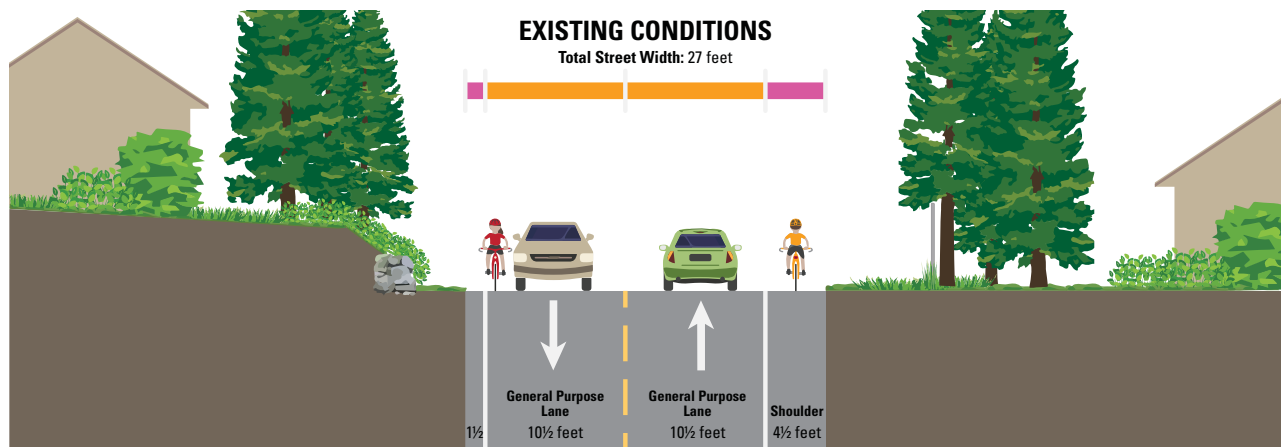




5

## » PROJECT IDEA BN-3: 116TH AVE SE

### Newcastle Way to SE 65th Pl

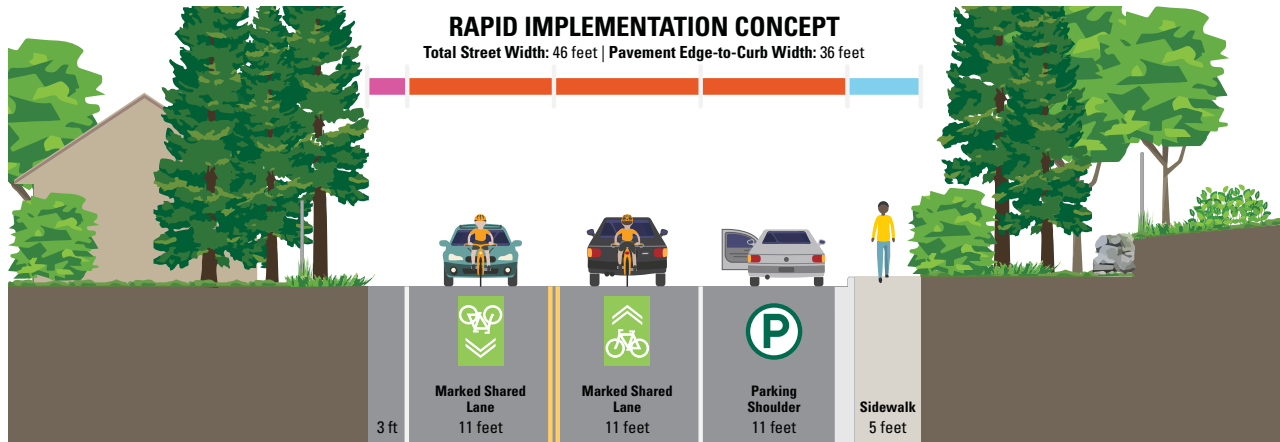
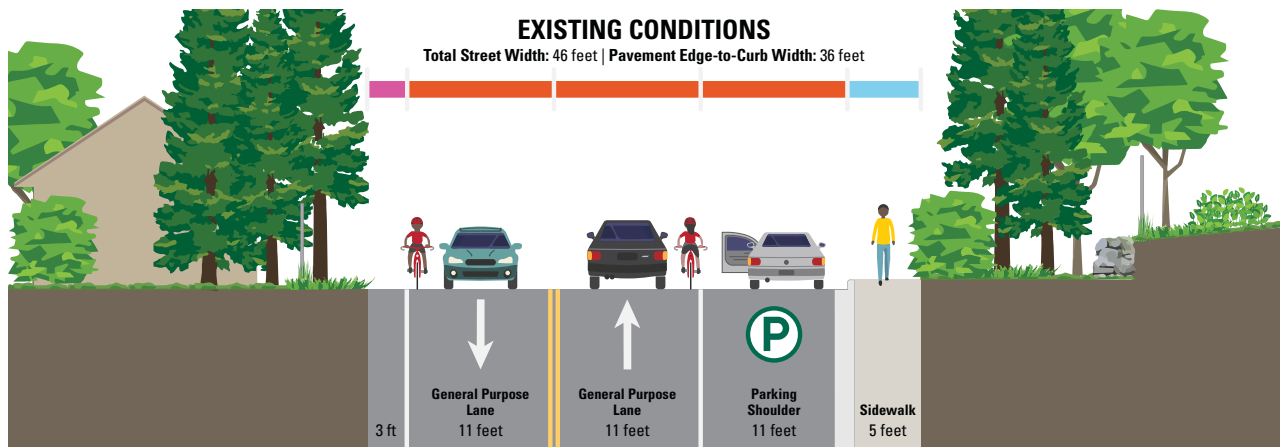




6

## >> PROJECT IDEA BN-3: 116TH AVE SE

SE 63rd St to SE 61st Pl

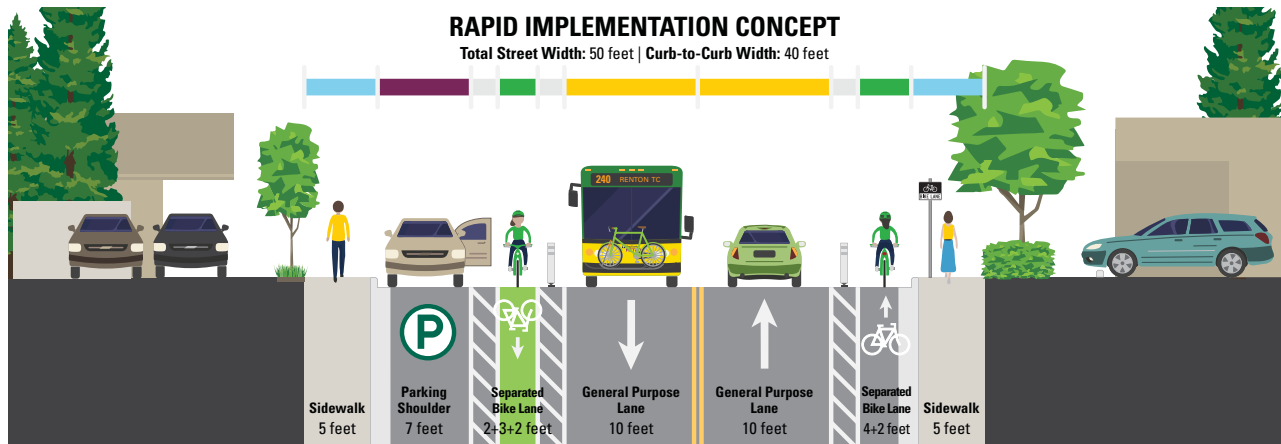
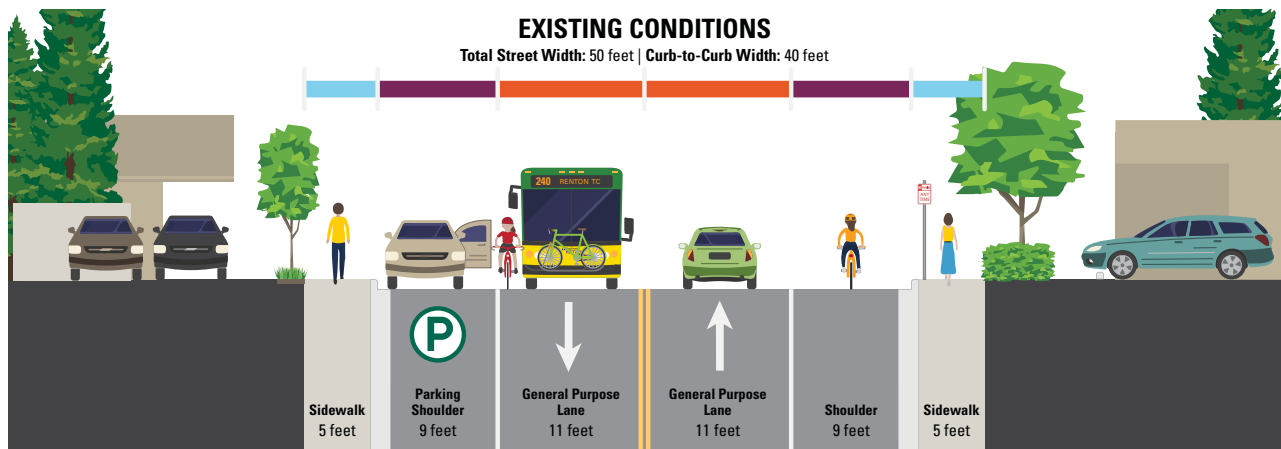


2016–2019 RAPID IMPLEMENTATION PROGRAM

7

## » PROJECT IDEA BN-4: 119TH AVE SE

SE 60th St to SE 56th St

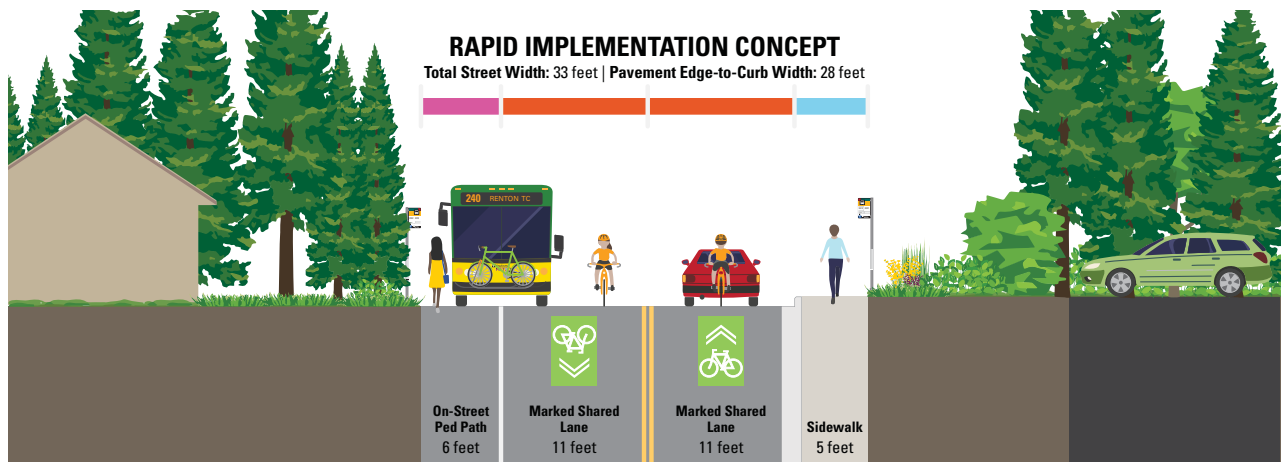
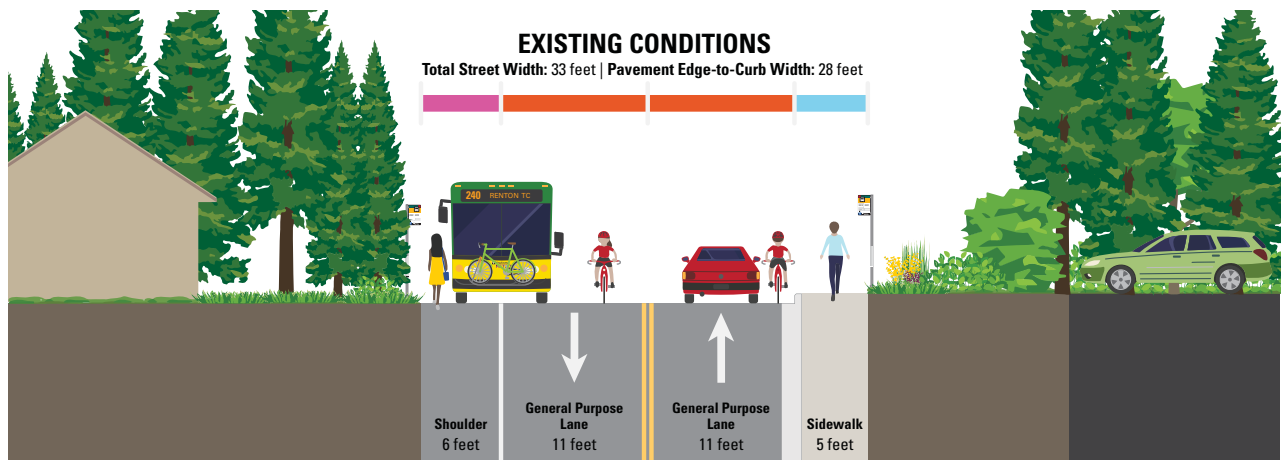




8

# » PROJECT IDEA BN-4: 119TH AVE SE

SE 56th St to SE 54th St

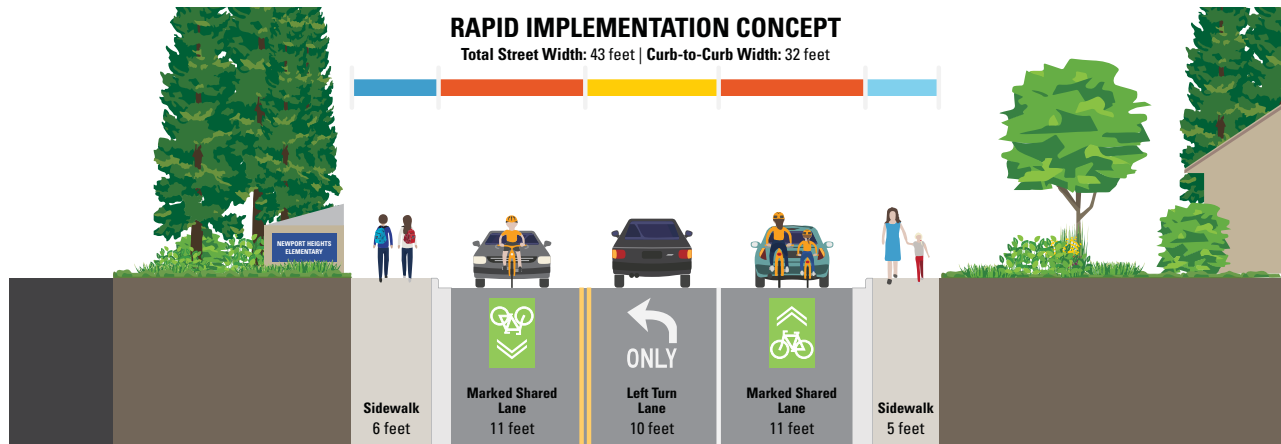
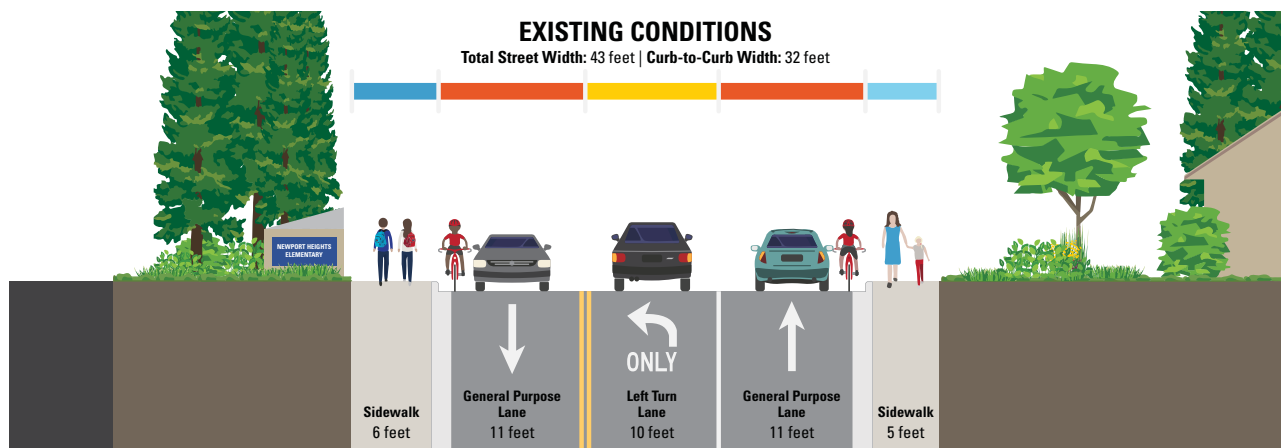


2016–2019 RAPID IMPLEMENTATION PROGRAM

9

## >> PROJECT IDEA BN-4: 119TH AVE SE

### At Newport Heights Elementary School

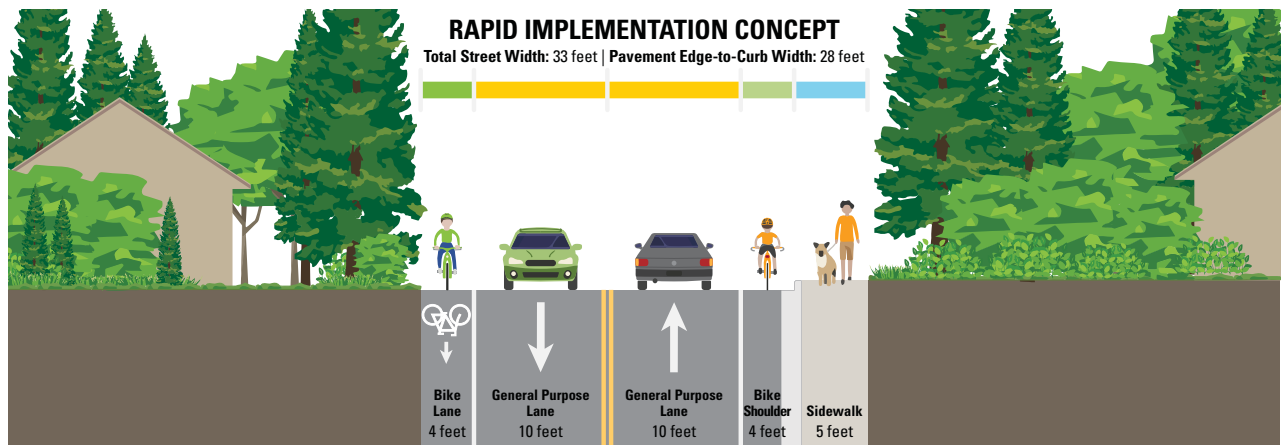
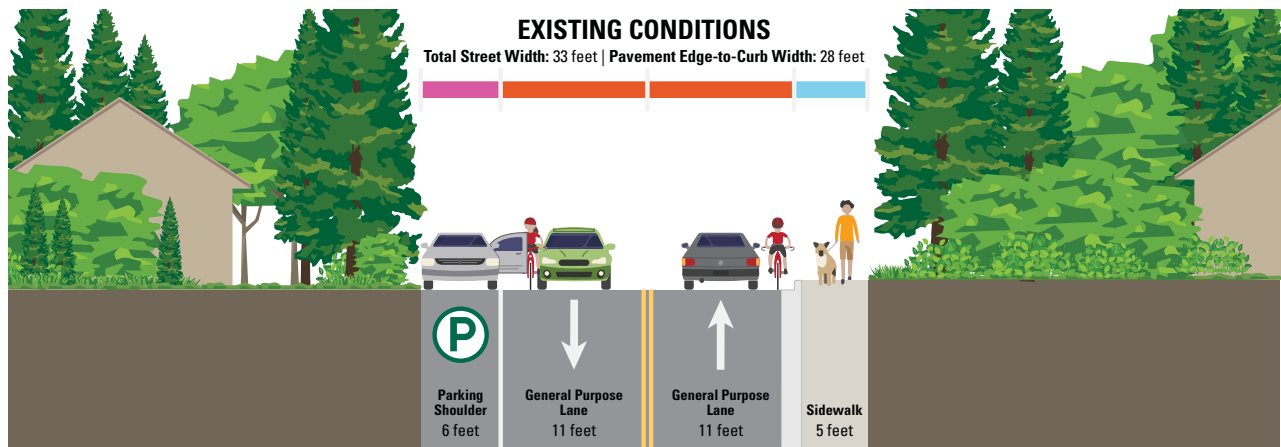




10

## >> PROJECT IDEA BN-4: 119TH AVE SE

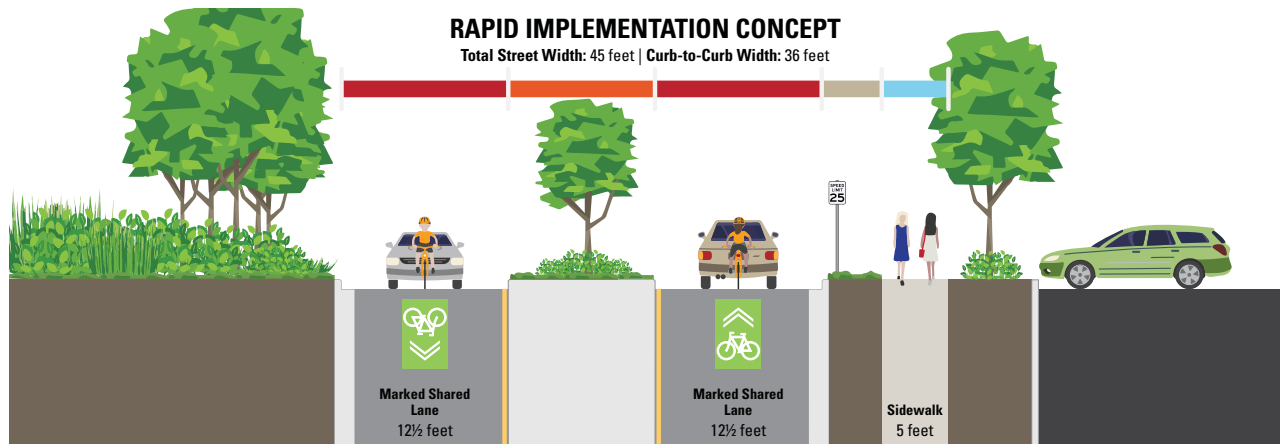
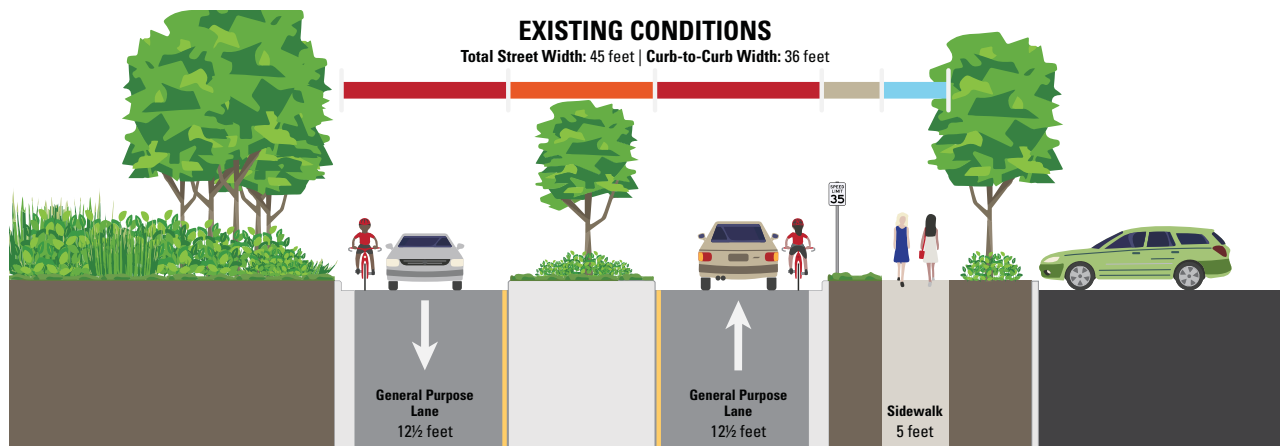
### SE 52nd St to Lake Heights St SE



11

## » PROJECT IDEA BN-5: 124TH AVE SE

### SE 41st Pl to Factoria Trail

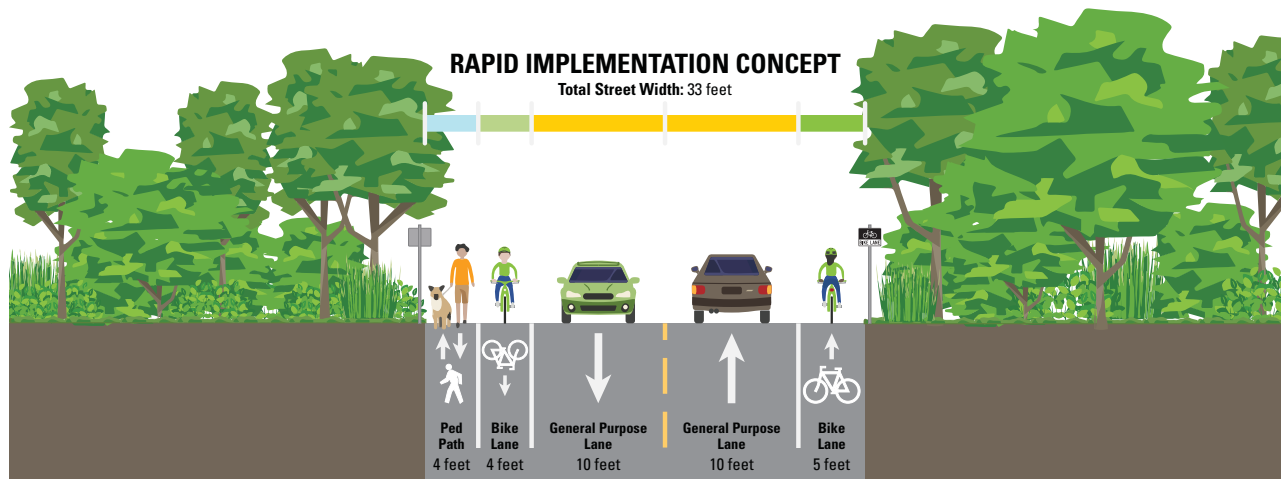
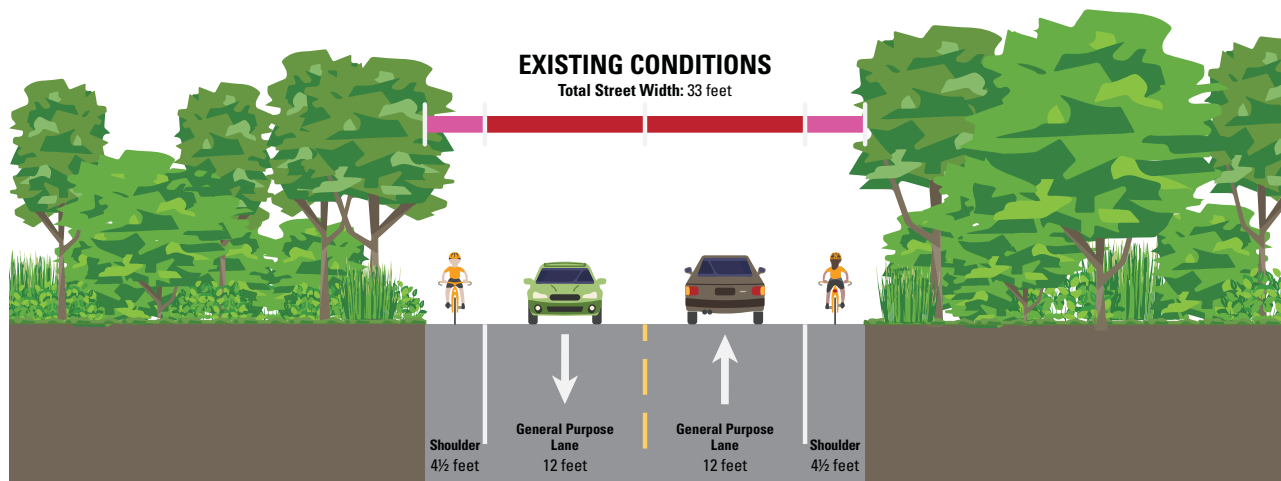




12

## >> PROJECT IDEA BN-6: 124TH AVE & 128TH AVE (PT 1: SE 7TH PL TO NE 8TH ST)

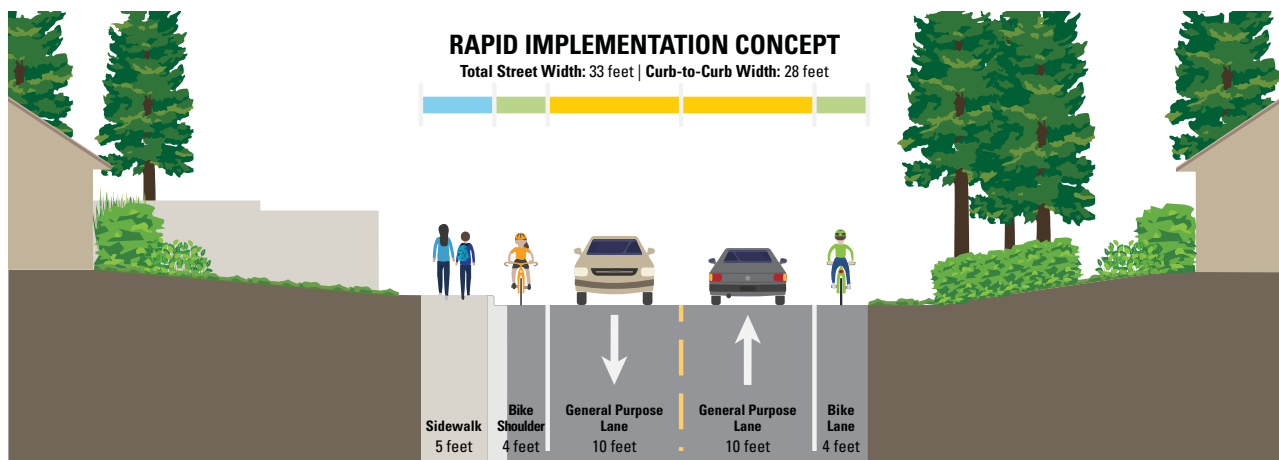
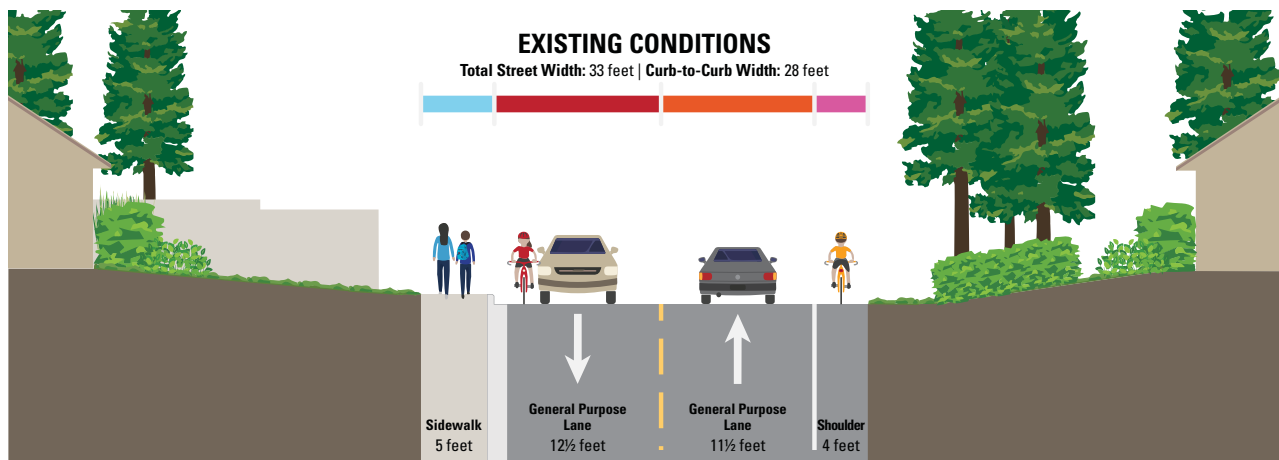
### Lake Hills Connector to west of 128th Ave SE



13

## » PROJECT IDEA BN-6: 124TH AVE & 128TH AVE (PT 1: SE 7TH PL TO NE 8TH ST)

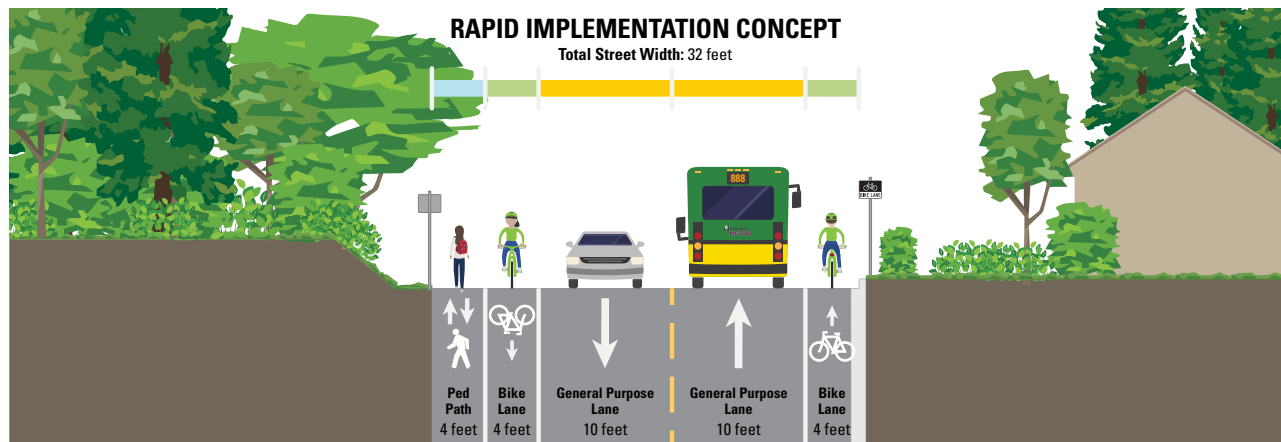
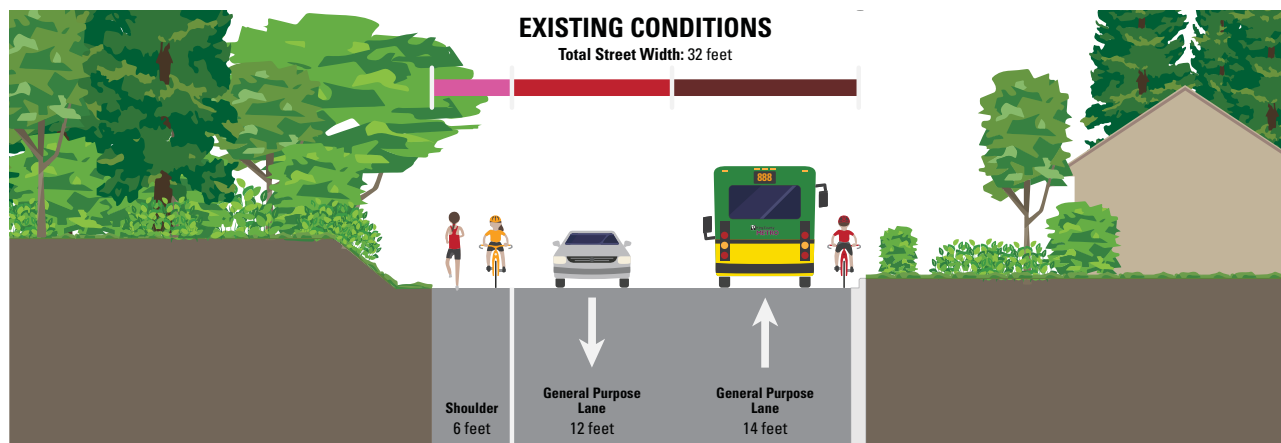
### West of 128th Ave SE to 128th Ave SE



14

## » PROJECT IDEA BN-6: 124TH AVE & 128TH AVE (PT 1: SE 7TH PL TO NE 8TH ST)

SE 7th Pl to NE 2nd St, 124th Ave NE

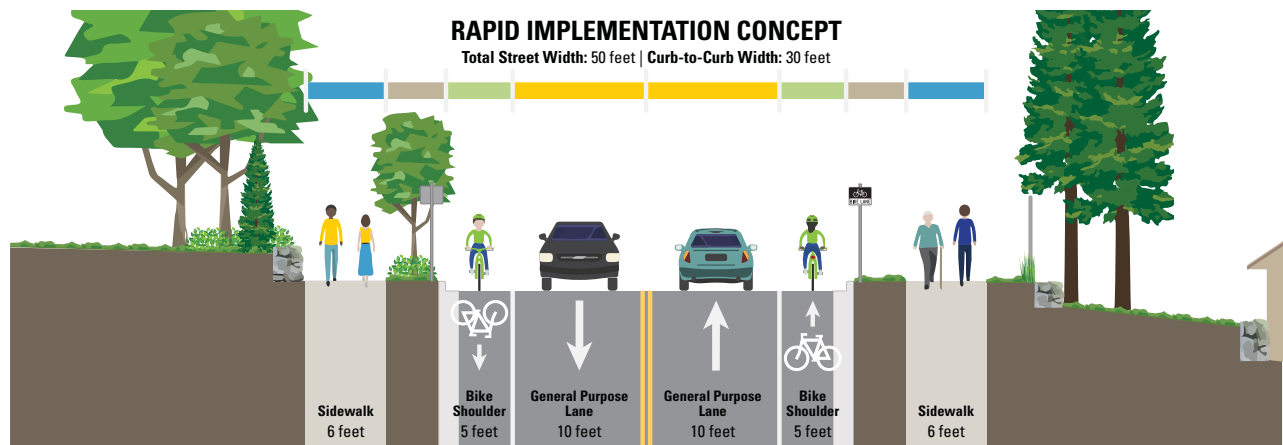
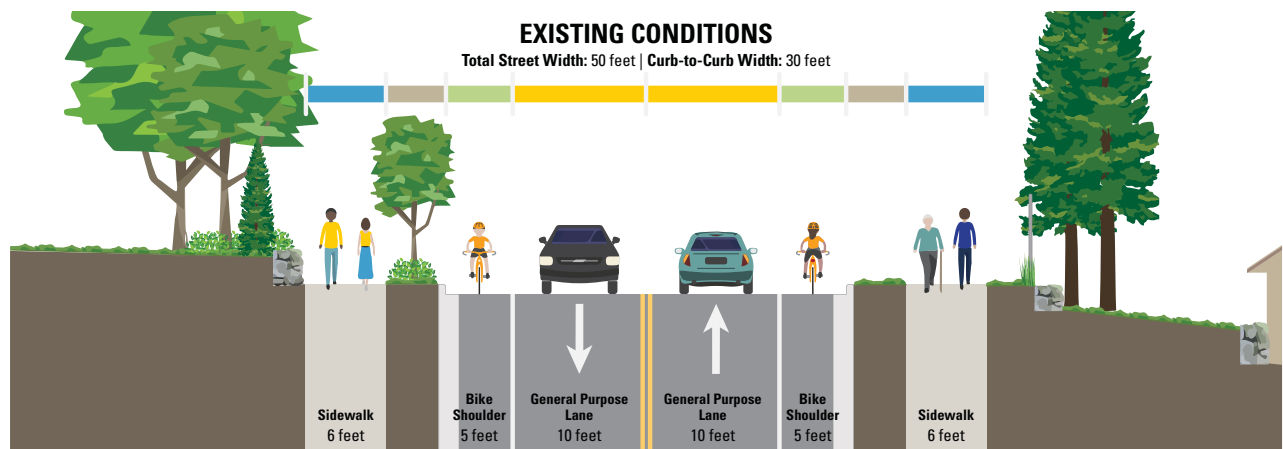




15

## » PROJECT IDEA BN-6: 124TH AVE & 128TH AVE (PT 1: SE 7TH PL TO NE 8TH ST)

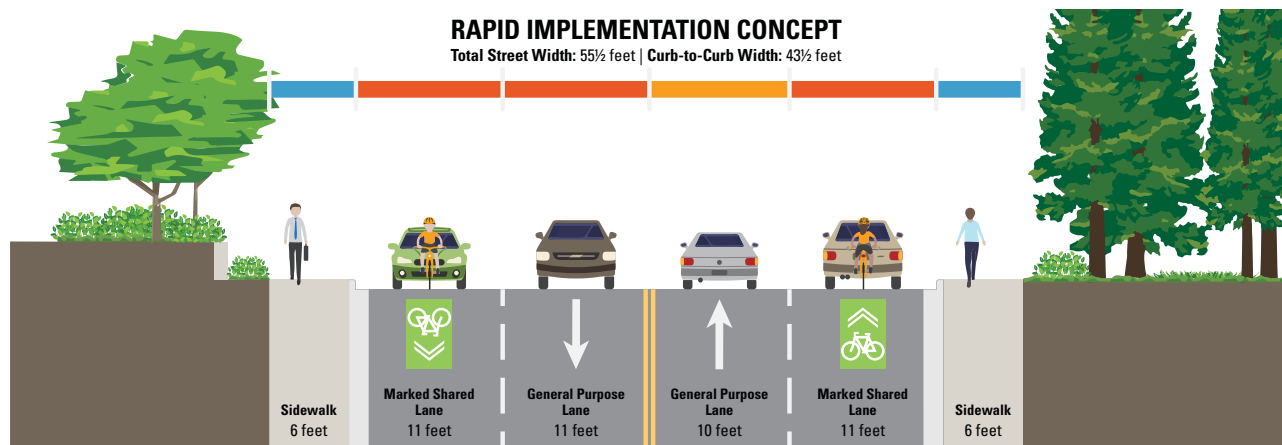
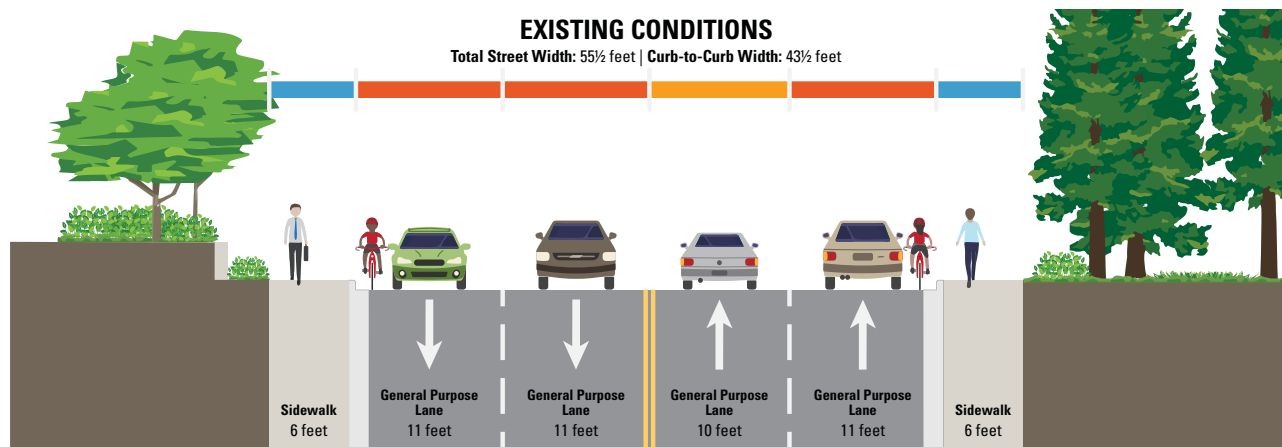
### NE 2nd St to NE 8th St



16

## >> PROJECT IDEA BN-6: 124TH AVE & 128TH AVE (PT 2: NE 8TH ST TO NORTHUP WAY)

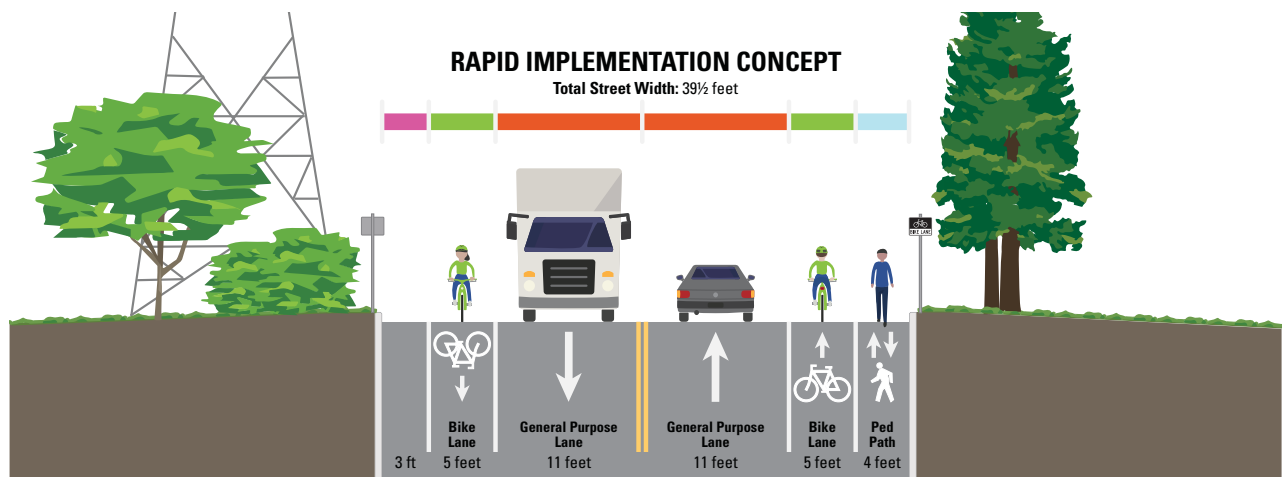
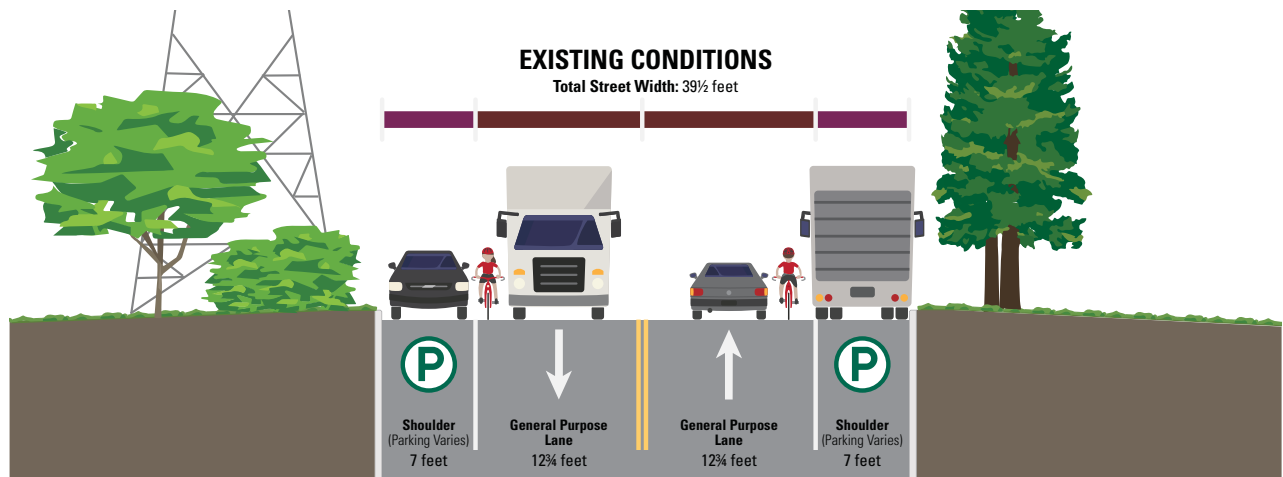
### NE 8th St to Bel-Red Rd



17

## >> PROJECT IDEA BN-6: 124TH AVE & 128TH AVE (PT 2: NE 8TH ST TO NORTHUP WAY)

### Bel-Red Rd to NE Spring Blvd

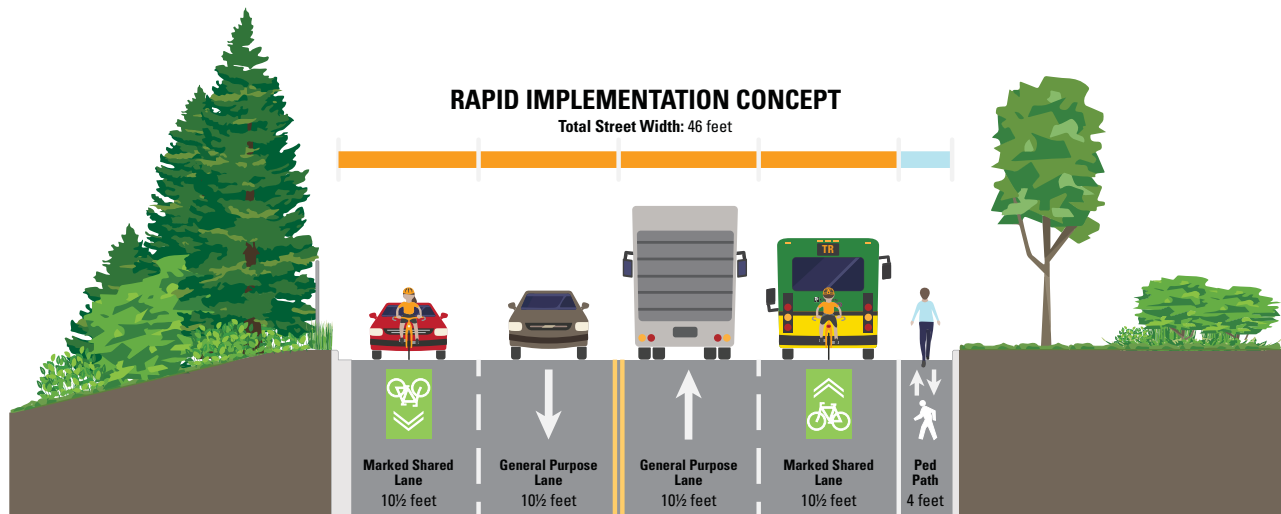
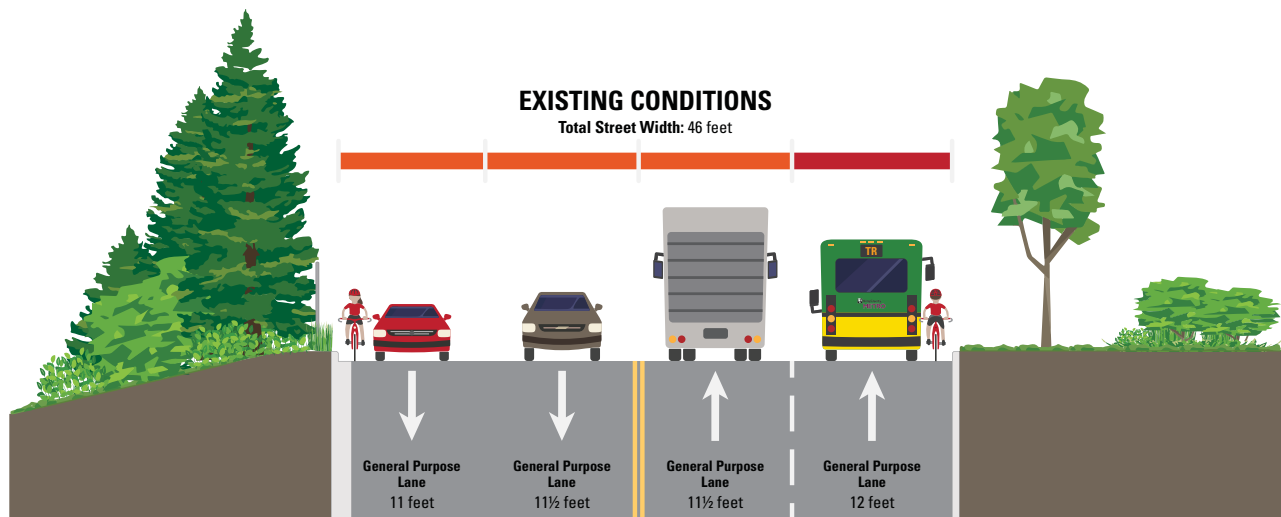




18

## >> PROJECT IDEA BN-6: 124TH AVE & 128TH AVE (PT 2: NE 8TH ST TO NORTHUP WAY)

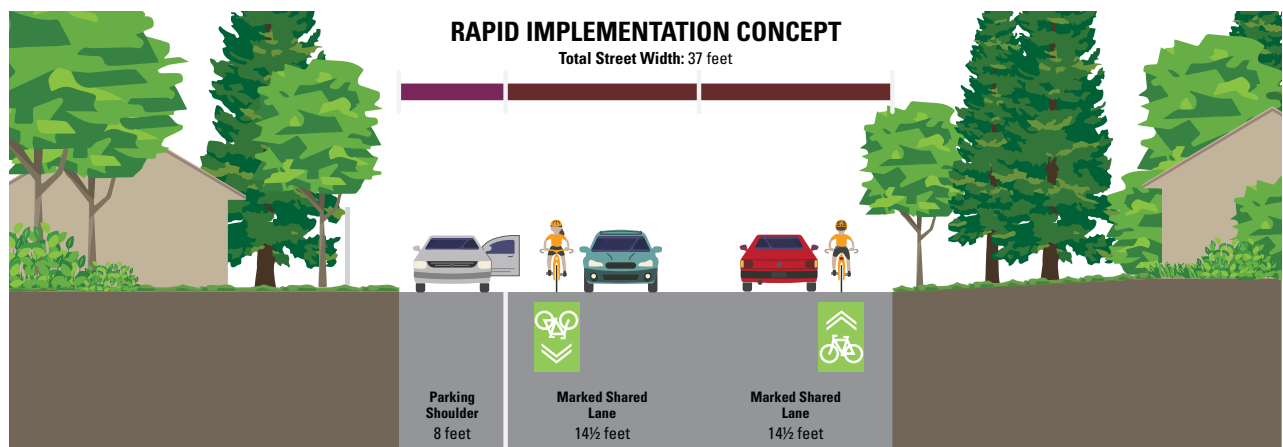
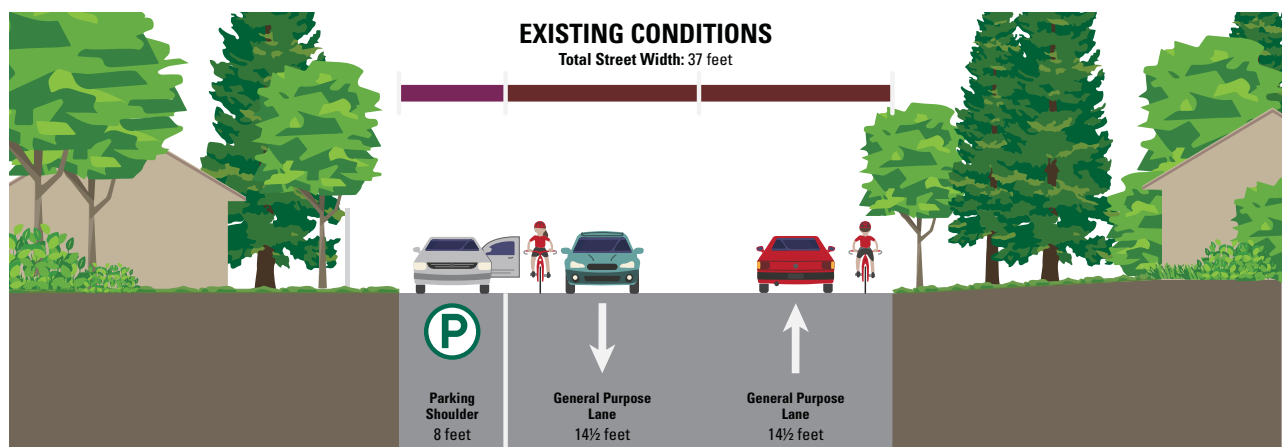
### Metro Bellevue Base to Northup Way



19

## PROJECT IDEA BN-7: 128TH AVE SE & 129TH AVE SE

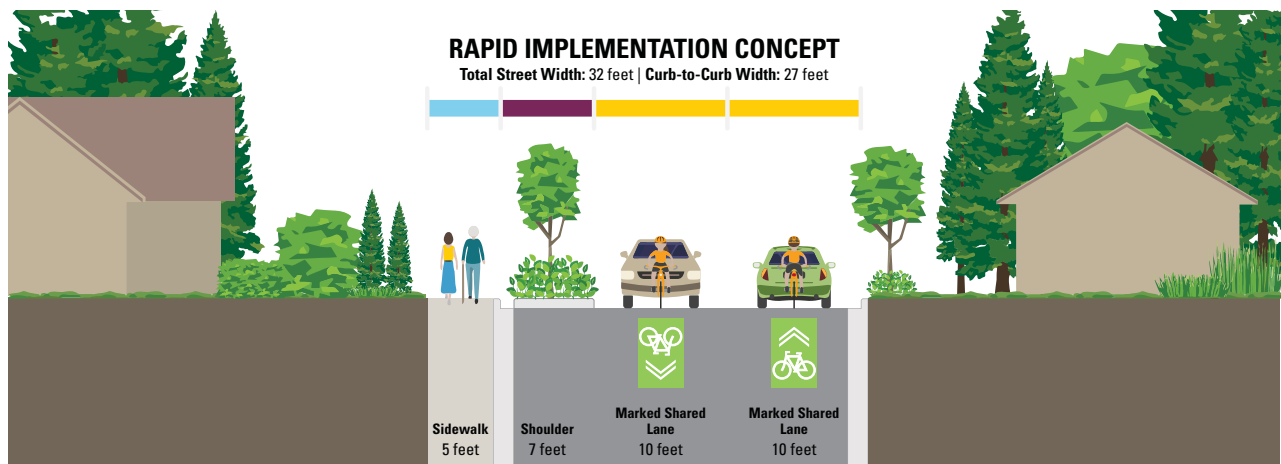
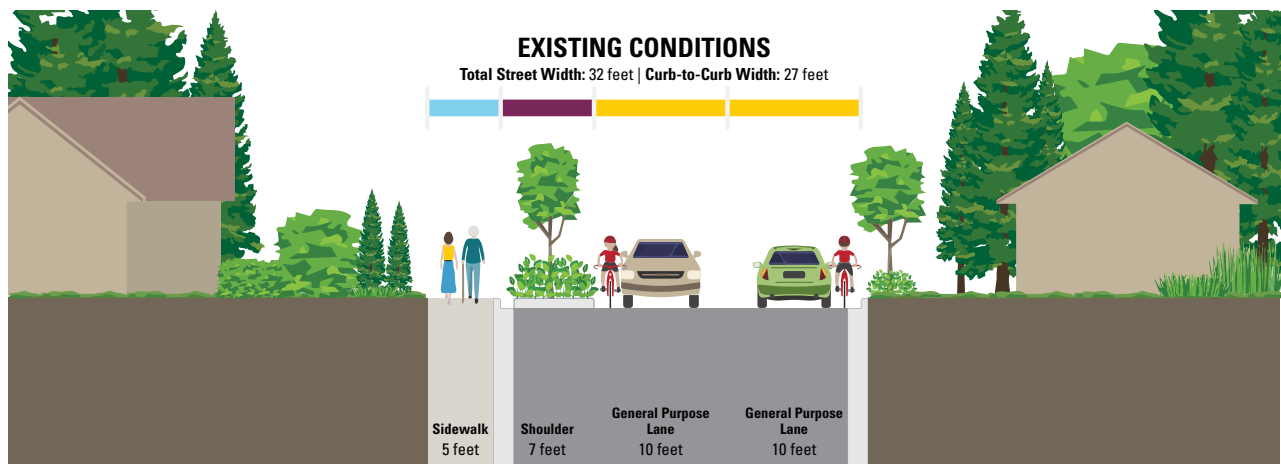
SE 60th St to SE 59th St



20

## » PROJECT IDEA BN-7: 128TH AVE SE & 129TH AVE SE

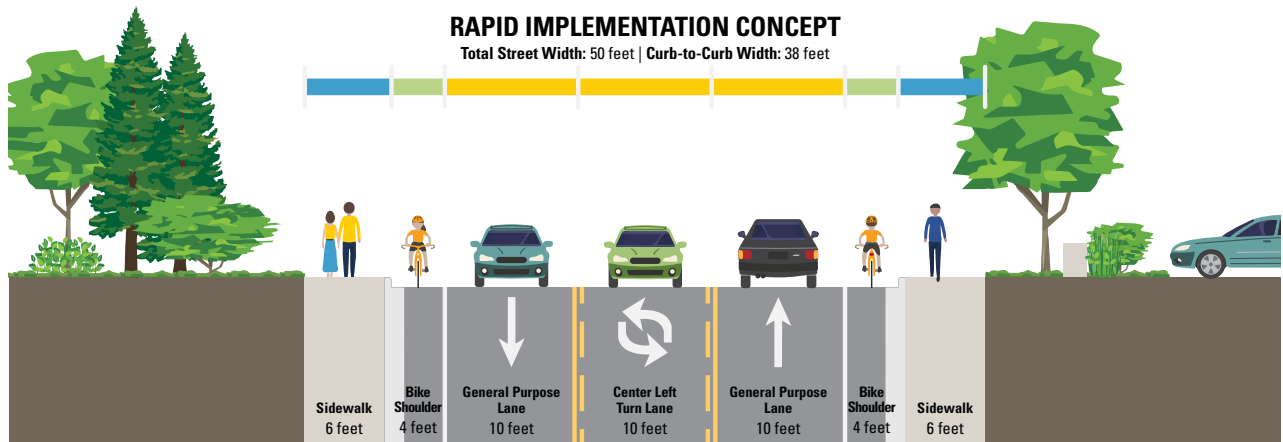
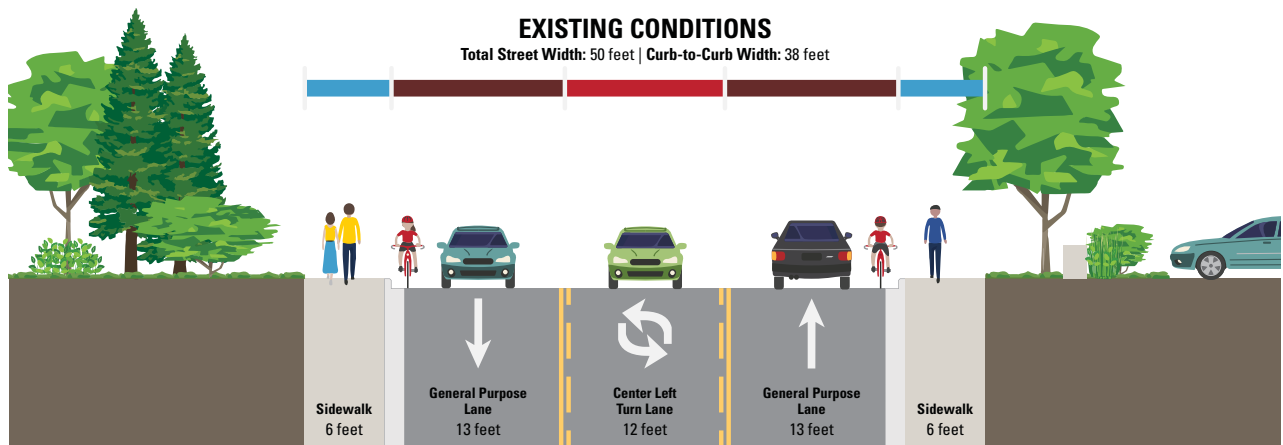
SE 59th St to SE 56th St



21

## » PROJECT IDEA BN-8: 130TH AVE NE

### Northrup Way to NE 24th St

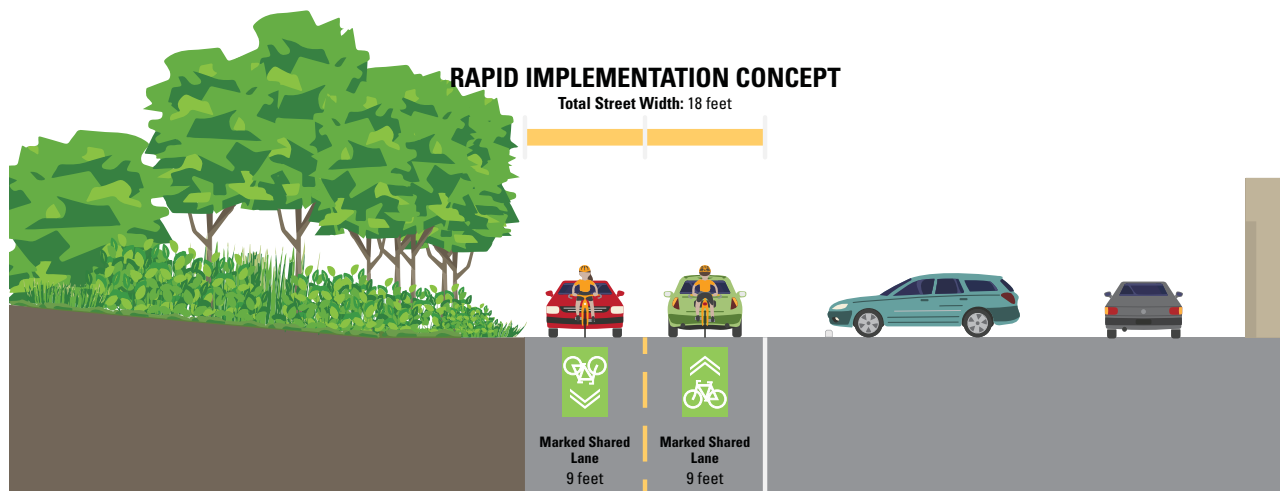
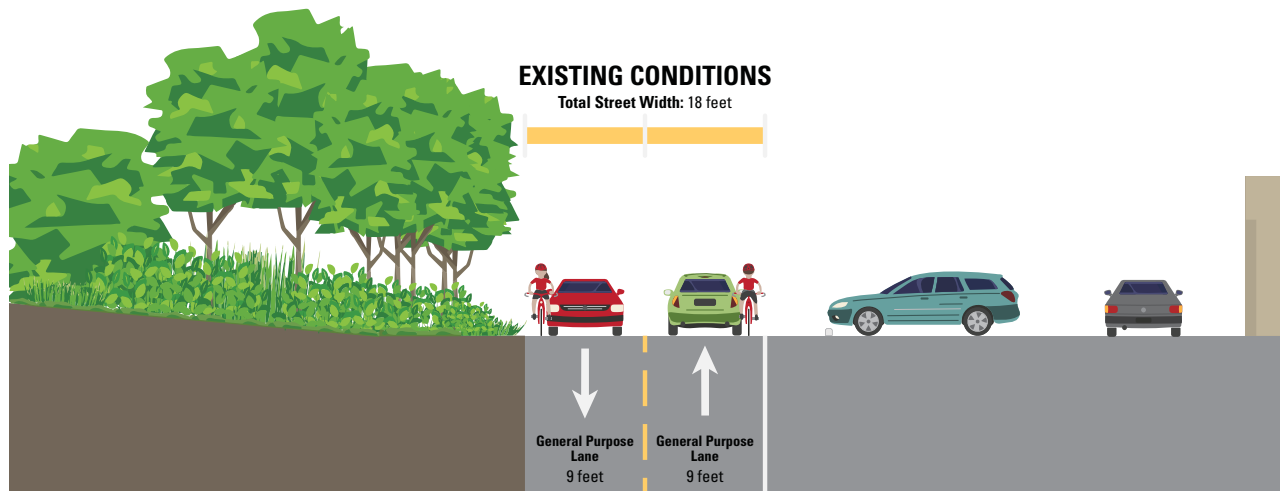




22

## » PROJECT IDEA BN-9: 136TH PL NE, NE 24TH ST

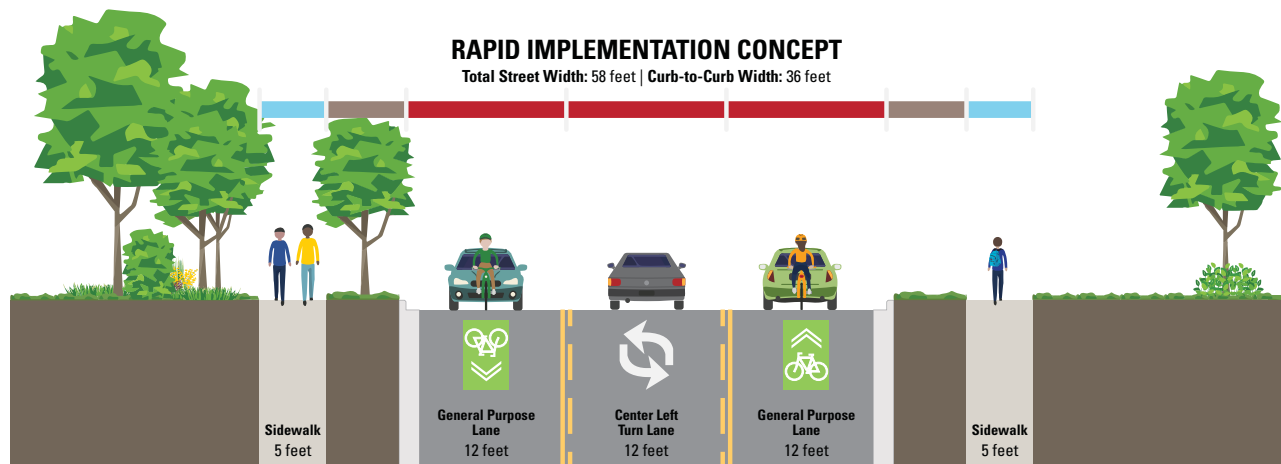
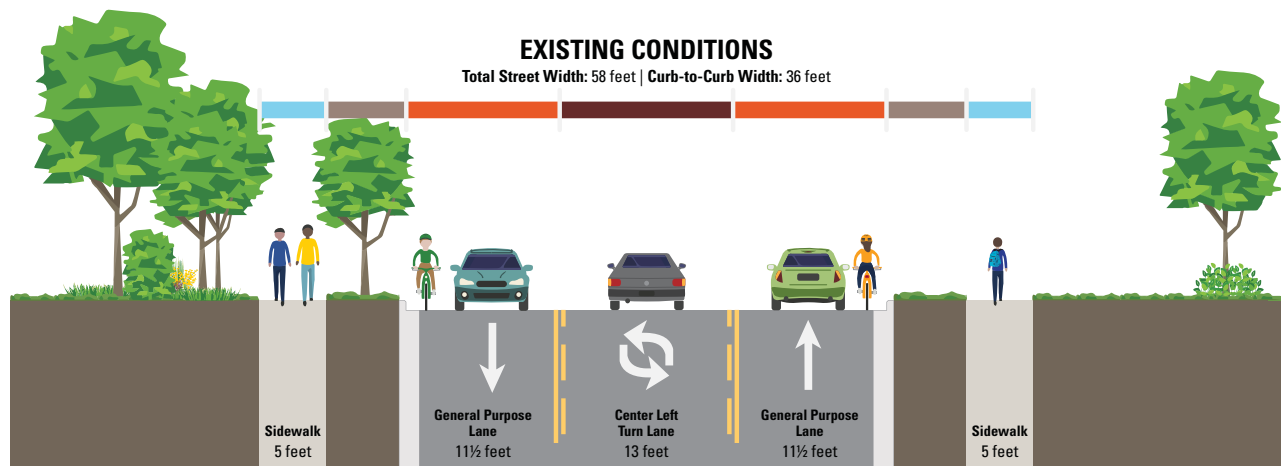
### 520 Trail to NE 24th St



23

## >> PROJECT IDEA BN-9: 136TH PL NE, NE 24TH ST

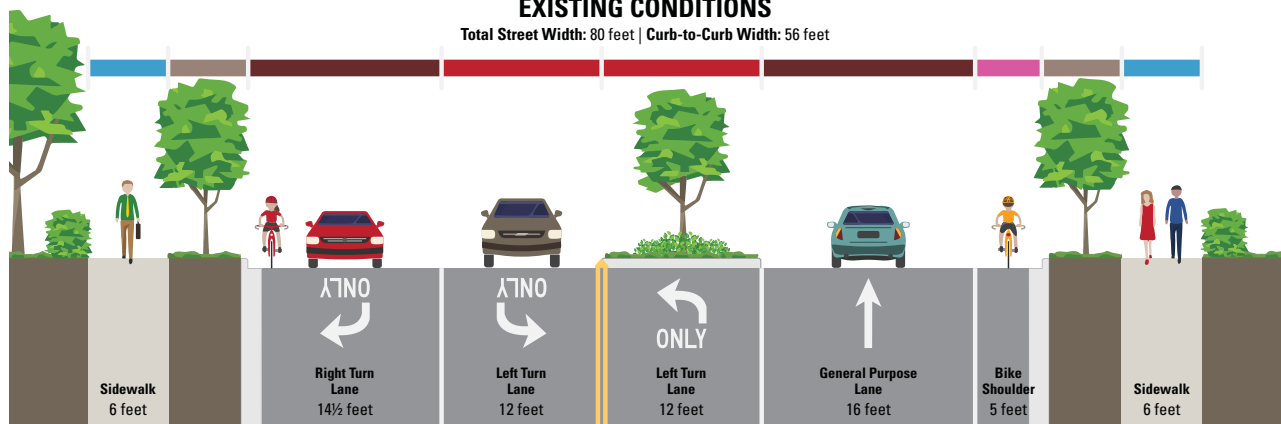
### 136th Ave NE to 140th Ave NE



# SE Eastgate Way to SE 32nd St

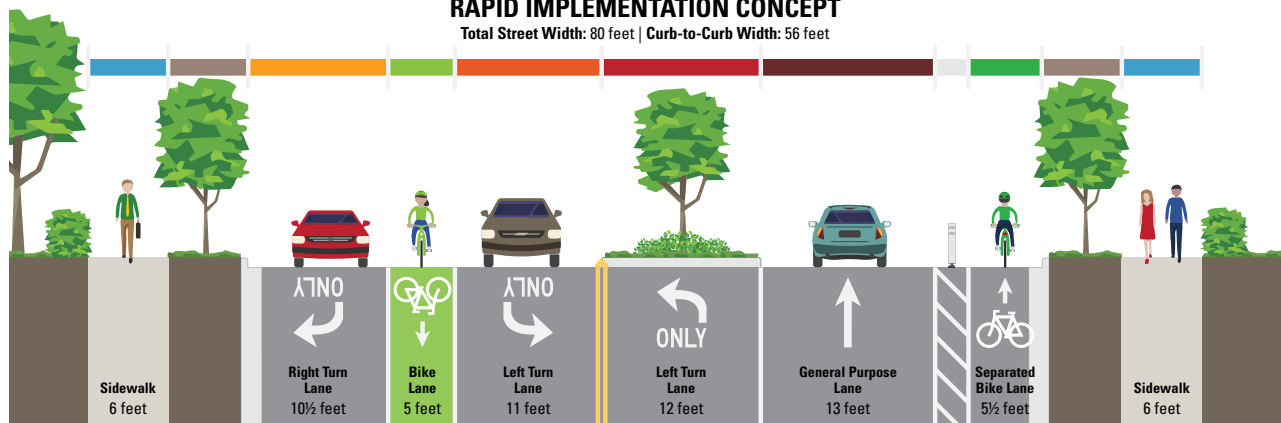
## EXISTING CONDITIONS

Total Street Width: 80 feet | Curb-to-Curb Width: 56 feet



## RAPID IMPLEMENTATION CONCEPT

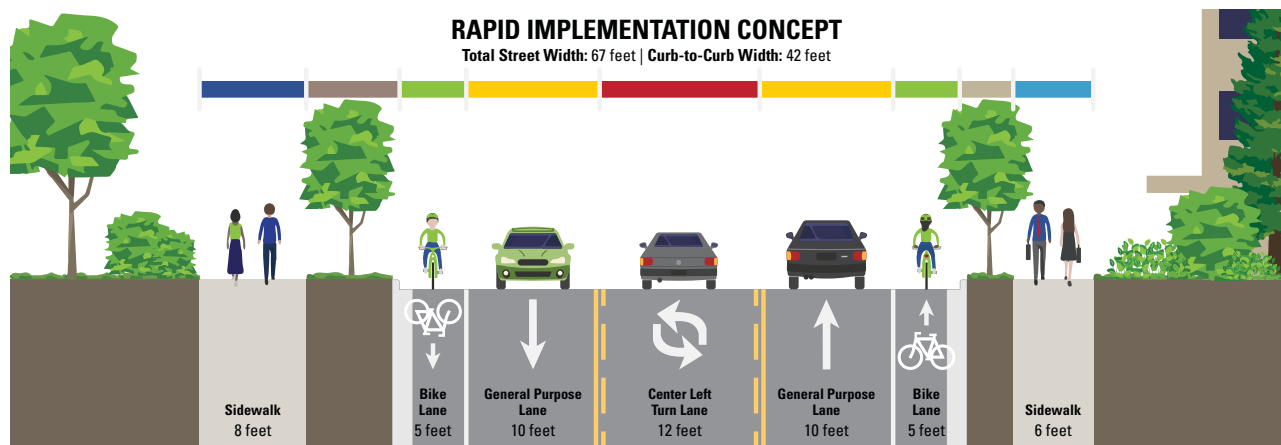
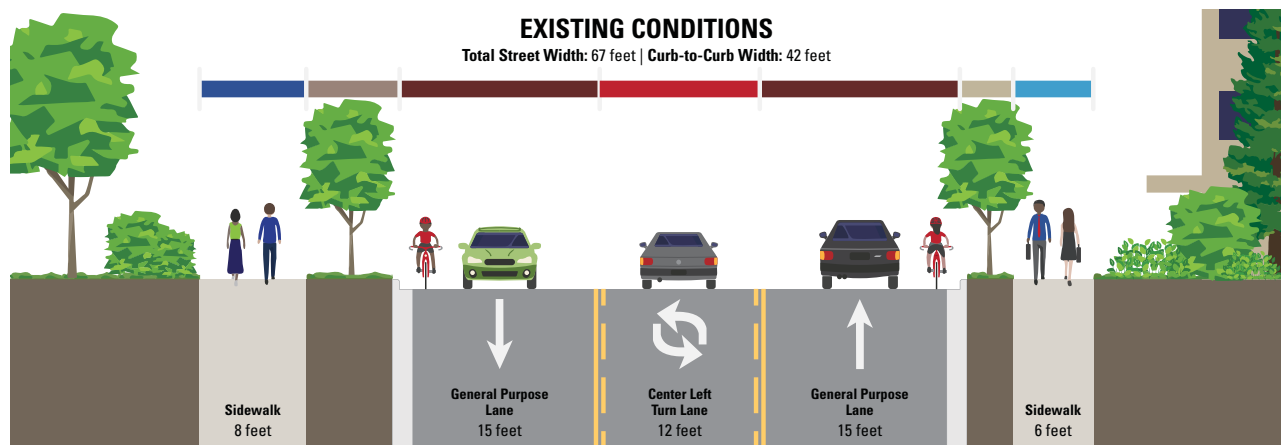
Total Street Width: 80 feet | Curb-to-Curb Width: 56 feet



25

## » PROJECT IDEA BN-10: 139TH AVE SE

### SE 32nd St to Kamber Rd

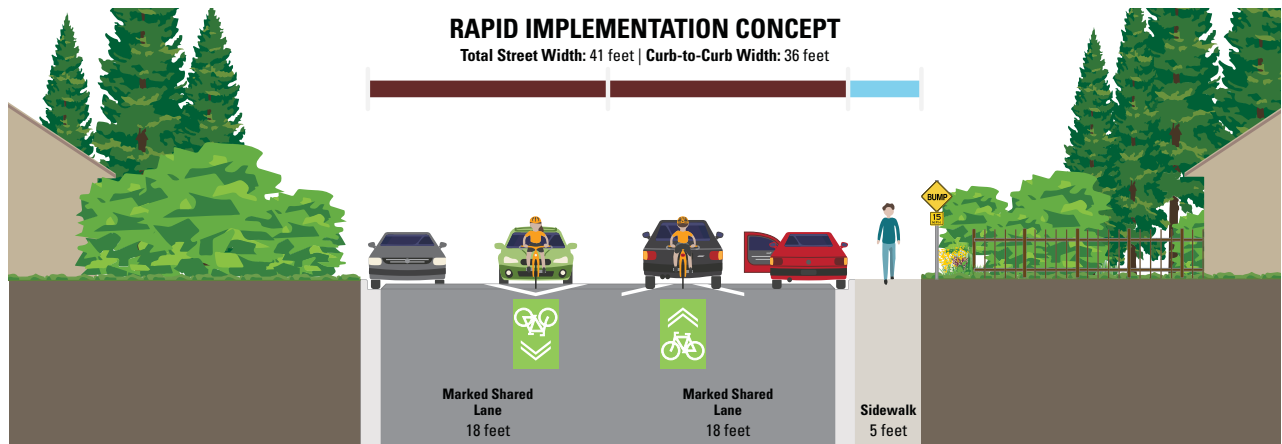
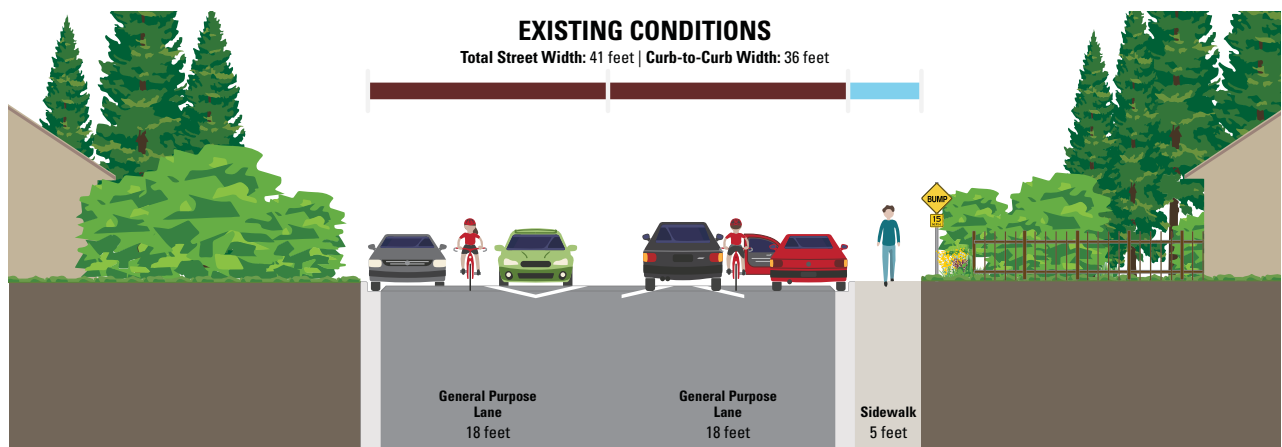




26

## » PROJECT IDEA BN-11: 153RD AVE SE

### SE Newport Way to SE 38th St



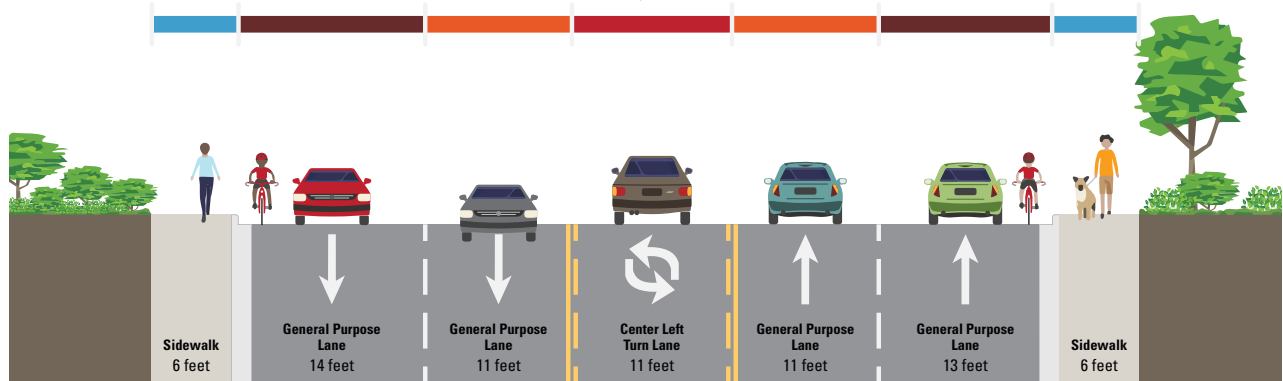
27

# » PROJECT IDEA BN-12: 156TH AVE (PT 1: EASTGATE WAY TO LAKE HILLS BLVD)

## SE Eastgate Way to north of SE 30th Pl

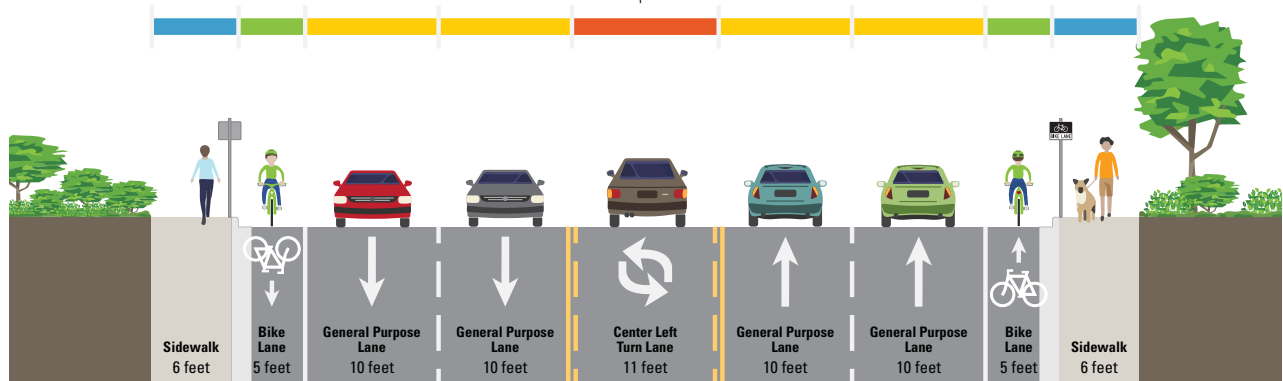
### EXISTING CONDITIONS

Total Street Width: 73 feet | Curb-to-Curb Width: 61 feet



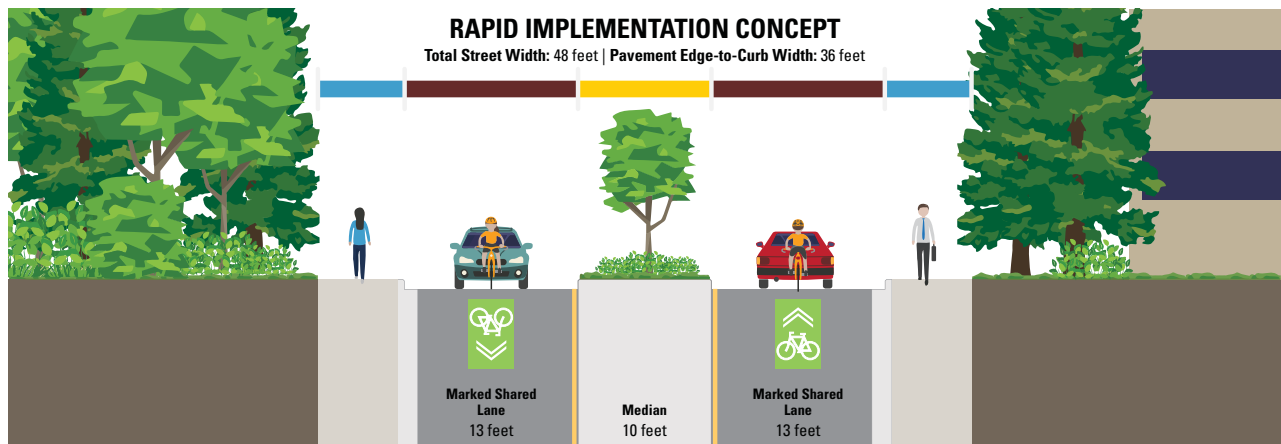
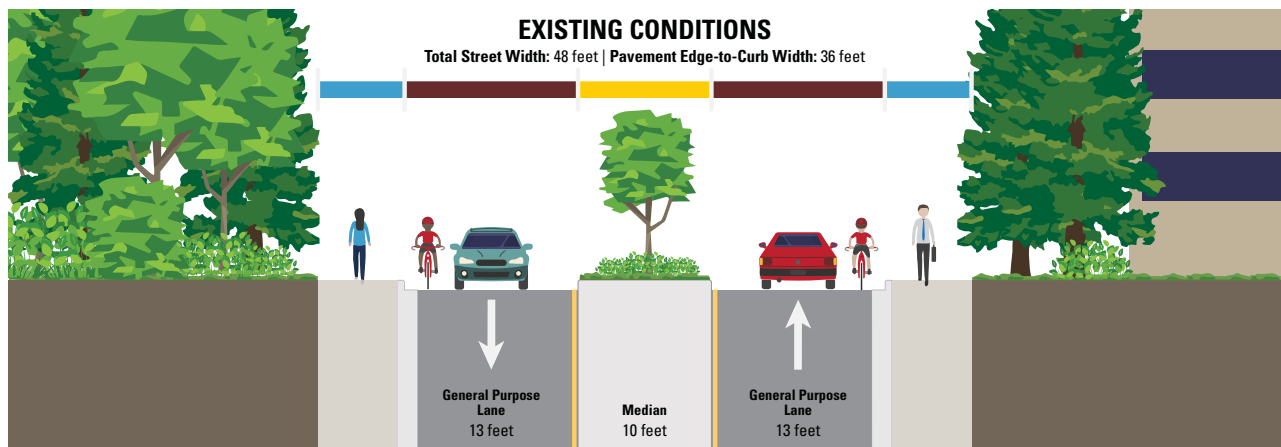
### RAPID IMPLEMENTATION CONCEPT

Total Street Width: 73 feet | Curb-to-Curb Width: 61 feet



# >> PROJECT IDEA BN-12: 156TH AVE (PT 1: EASTGATE WAY TO LAKE HILLS BLVD)

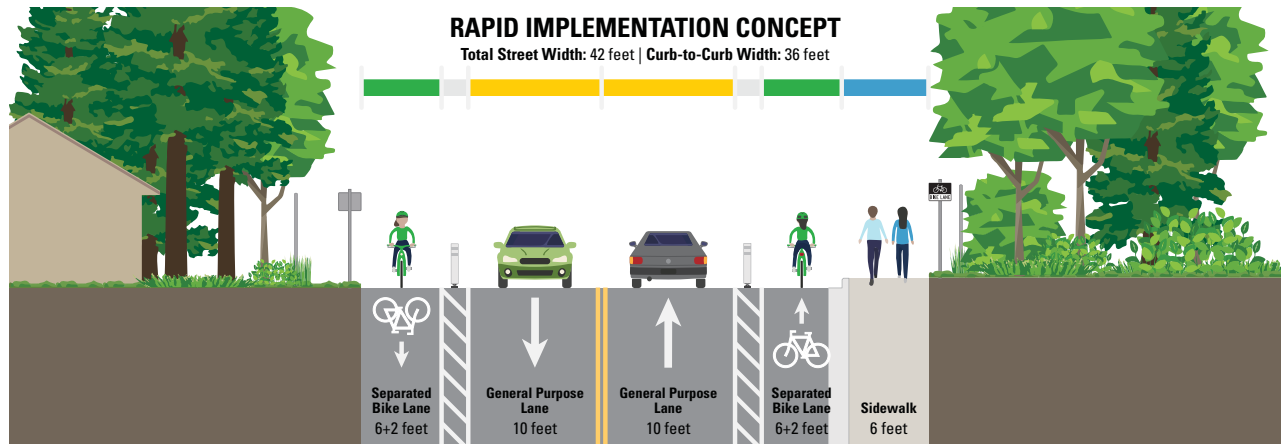
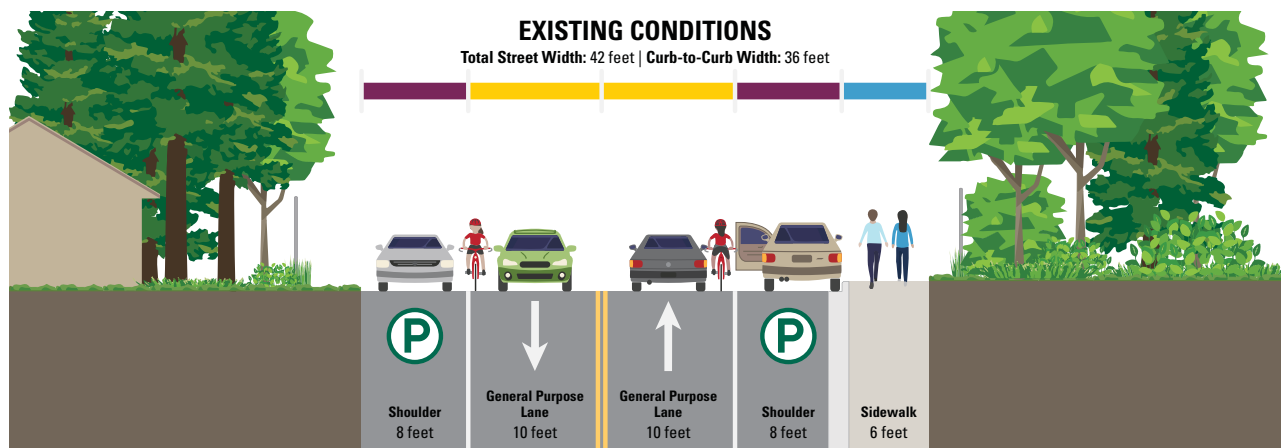
## North of SE 30th Pl to SE 27th St



29

# » PROJECT IDEA BN-12: 156TH AVE (PT 1: EASTGATE WAY TO LAKE HILLS BLVD)

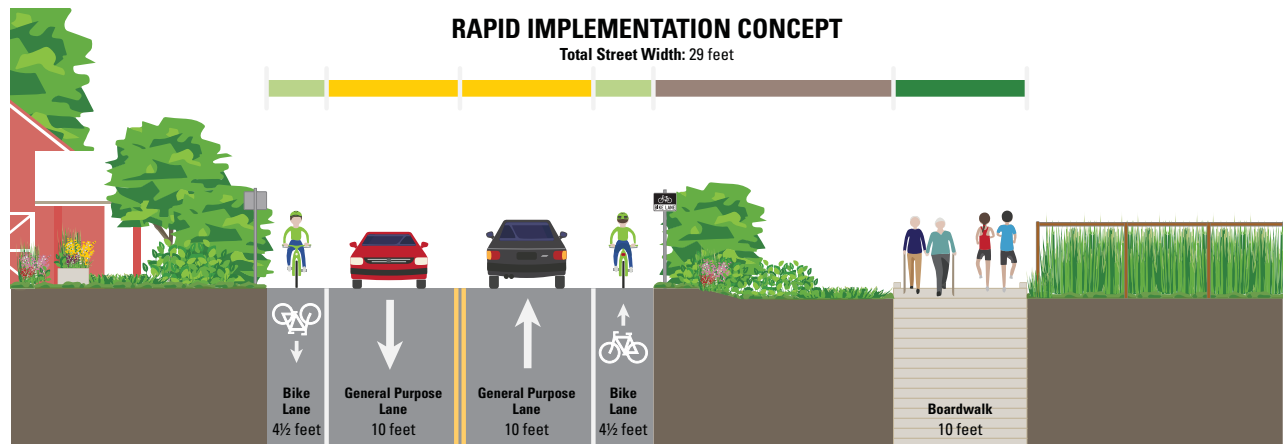
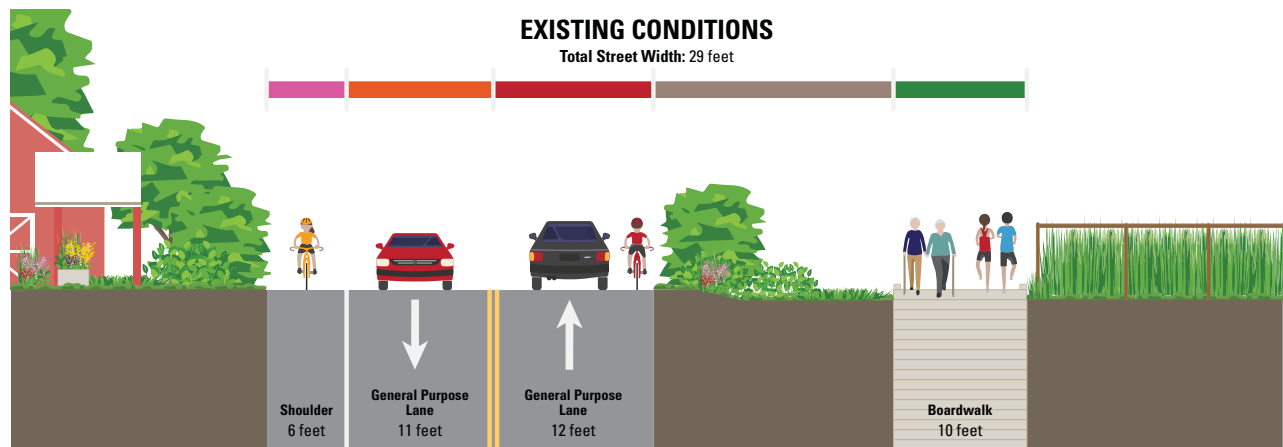
## SE 26th St to Lake Hills Greenbelt



30

## » PROJECT IDEA BN-12: 156TH AVE (PT 1: EASTGATE WAY TO LAKE HILLS BLVD)

### Lake Hills Greenbelt to SE 16th St

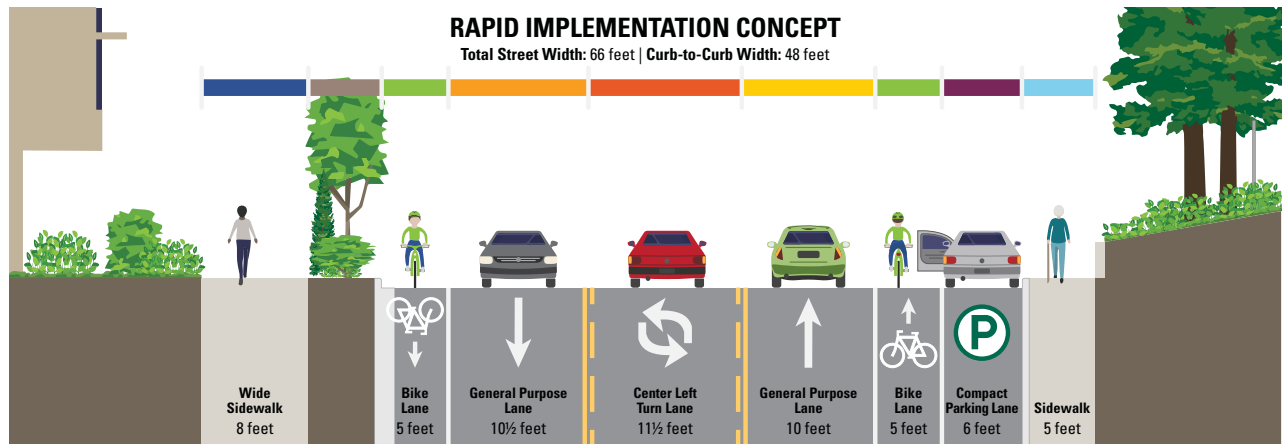
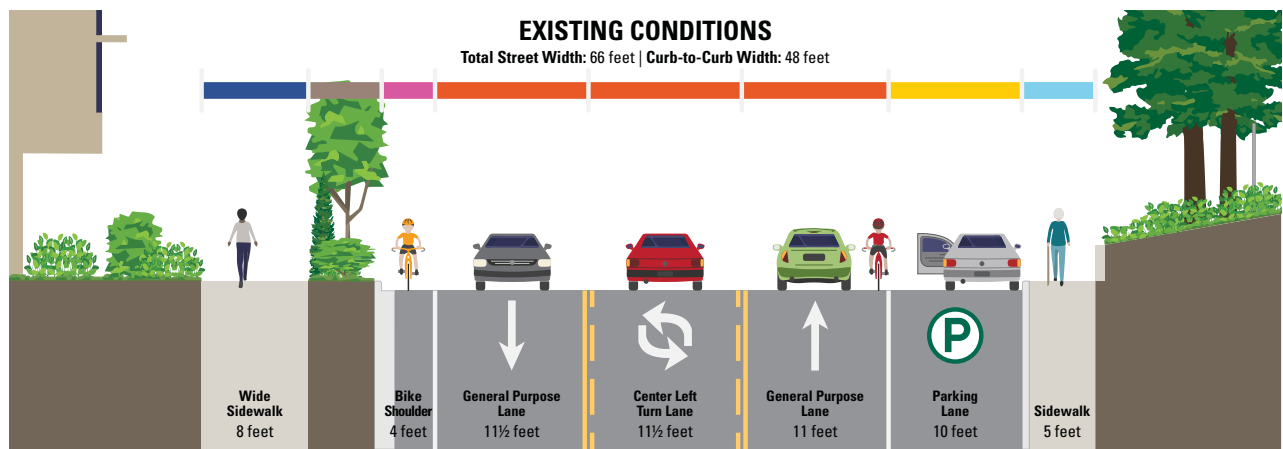




31

# » PROJECT IDEA BN-12: 156TH AVE (PT 2: LAKE HILLS BLVD TO NE 8TH ST)

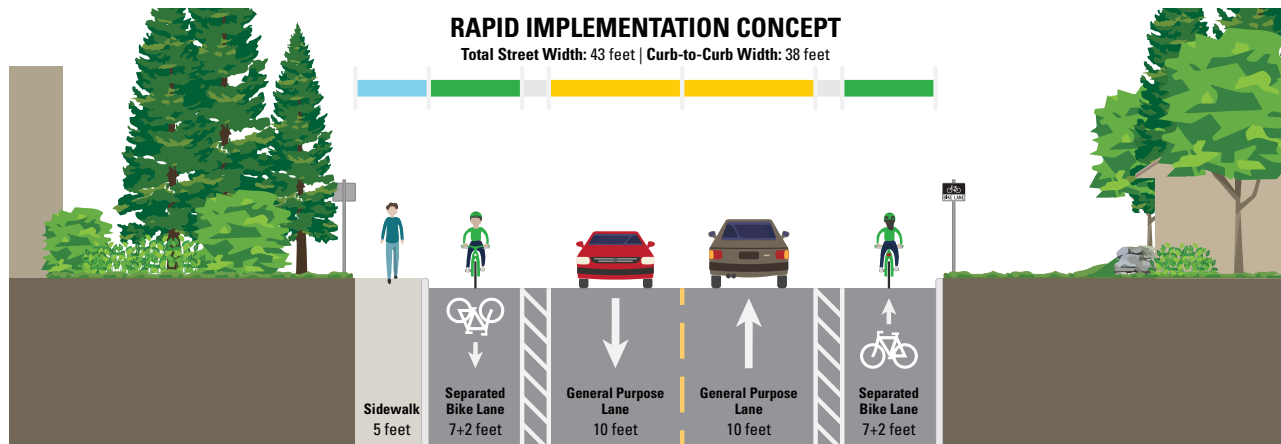
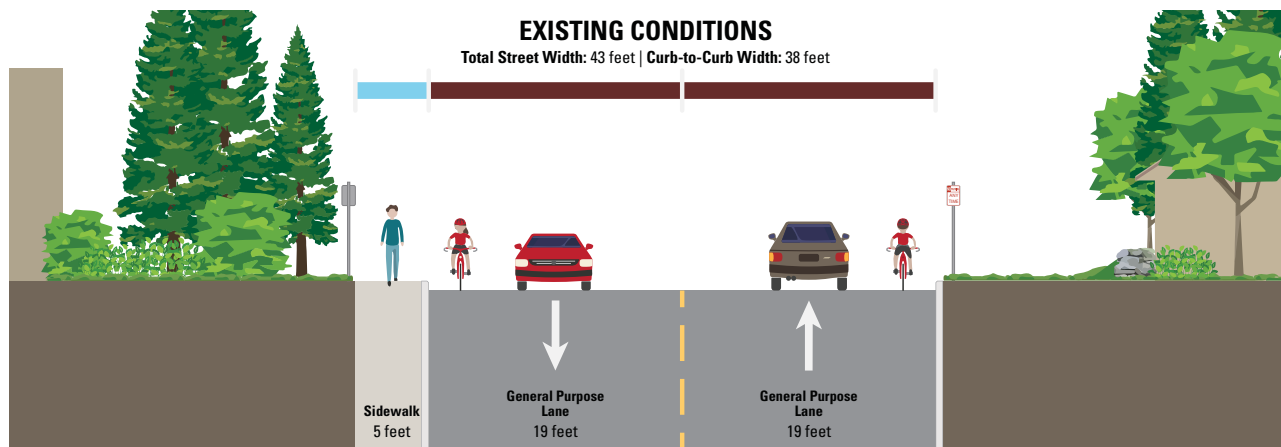
## Lake Hills Blvd to SE 5th Ct



32

# » PROJECT IDEA BN-12: 156TH AVE (PT 2: LAKE HILLS BLVD TO NE 8TH ST)

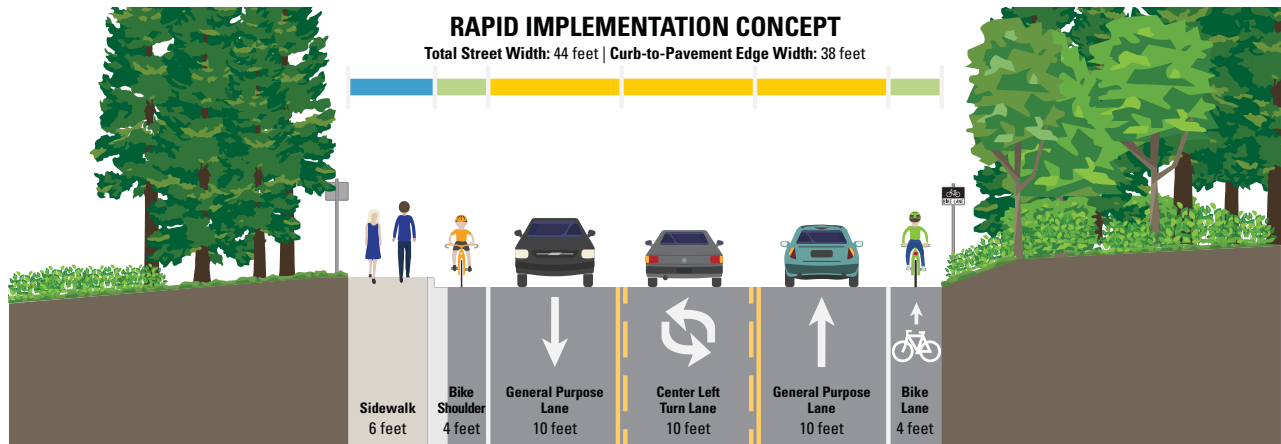
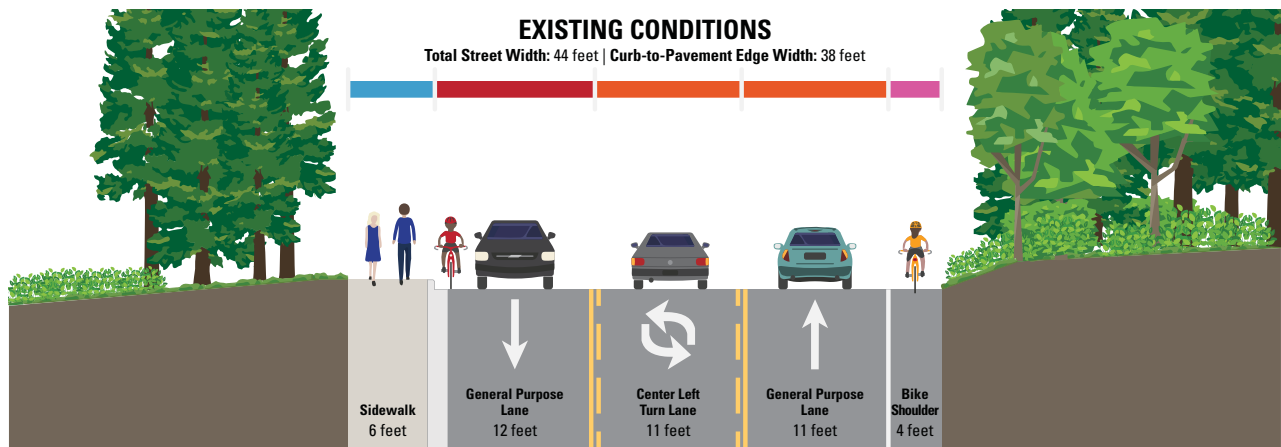
## SE 4th St to NE 4th St



33

# » PROJECT IDEA BN-12: 156TH AVE (PT 2: LAKE HILLS BLVD TO NE 8TH ST)

## NE 4th St to NE 6th St



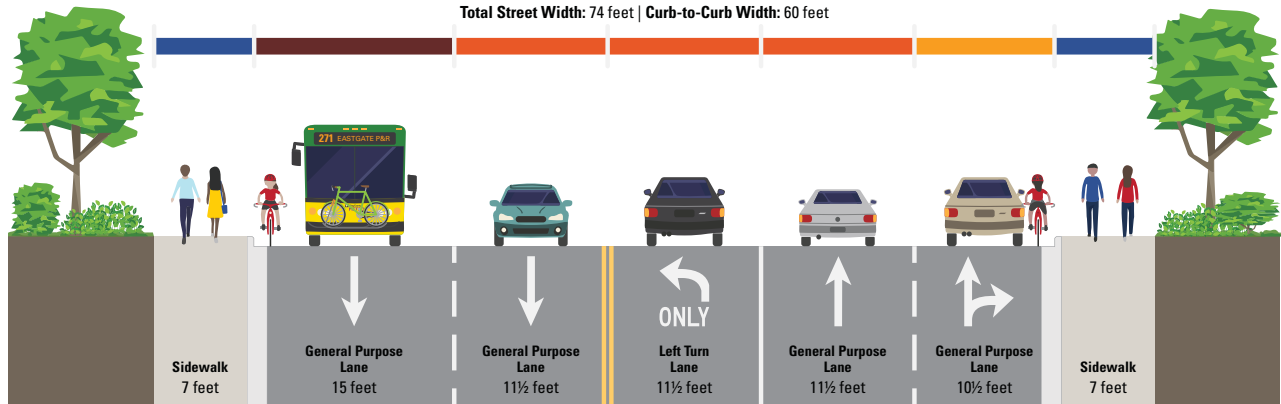
34

# » PROJECT IDEA BN-12: 156TH AVE (PT 2: LAKE HILLS BLVD TO NE 8TH ST)

## NE 6th St to SE 8th St

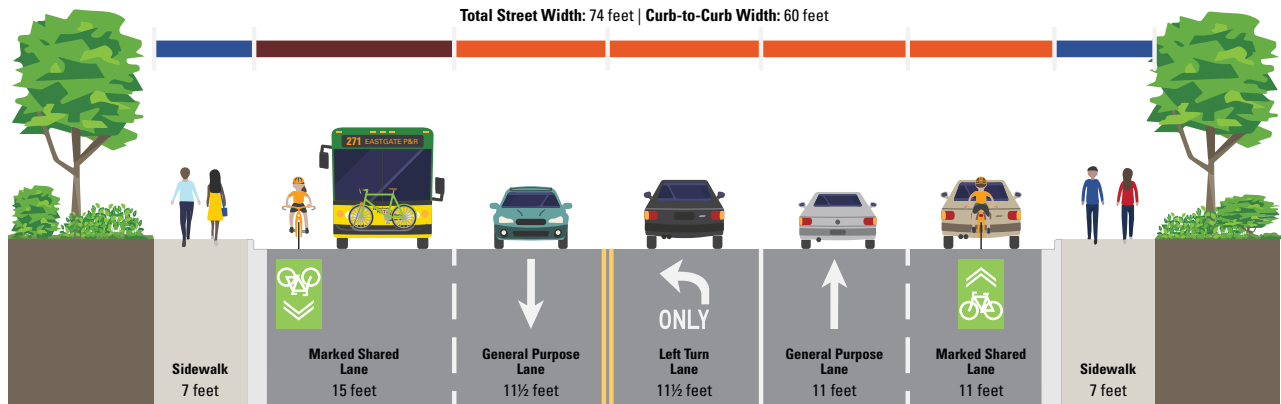
### EXISTING CONDITIONS

Total Street Width: 74 feet | Curb-to-Curb Width: 60 feet

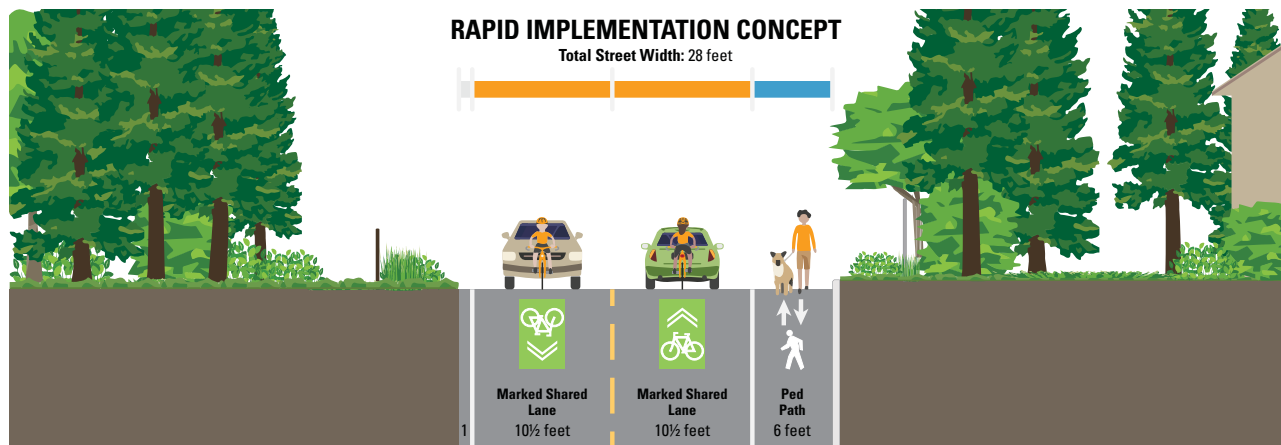
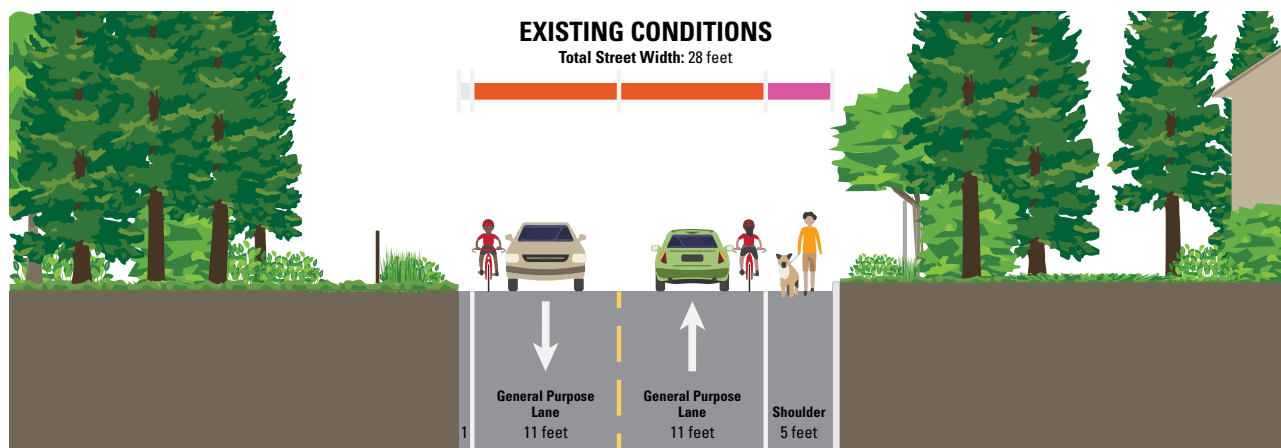


### RAPID IMPLEMENTATION CONCEPT

Total Street Width: 74 feet | Curb-to-Curb Width: 60 feet

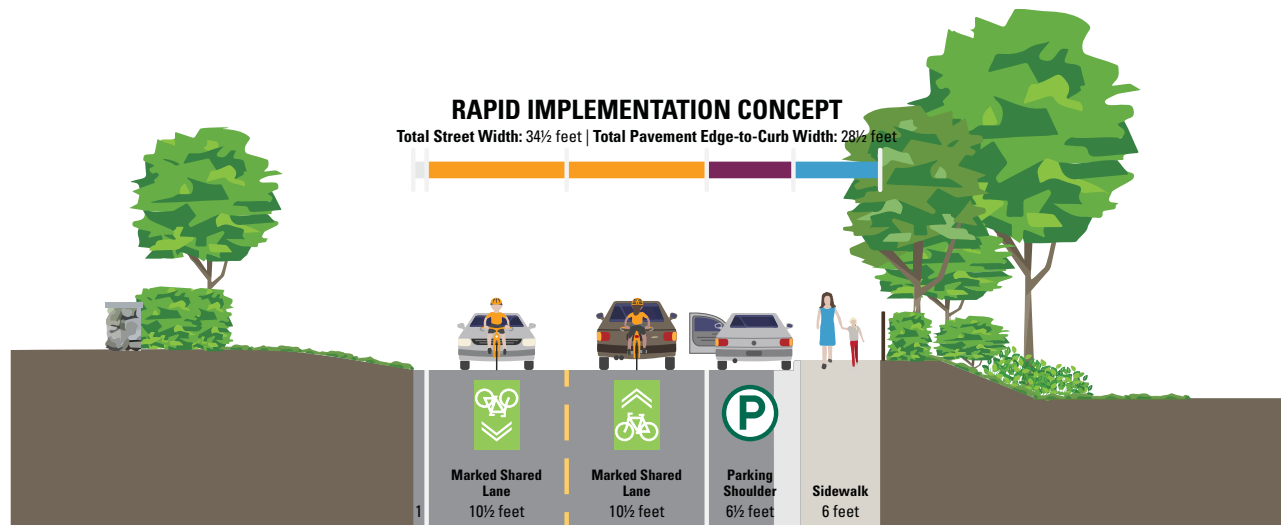
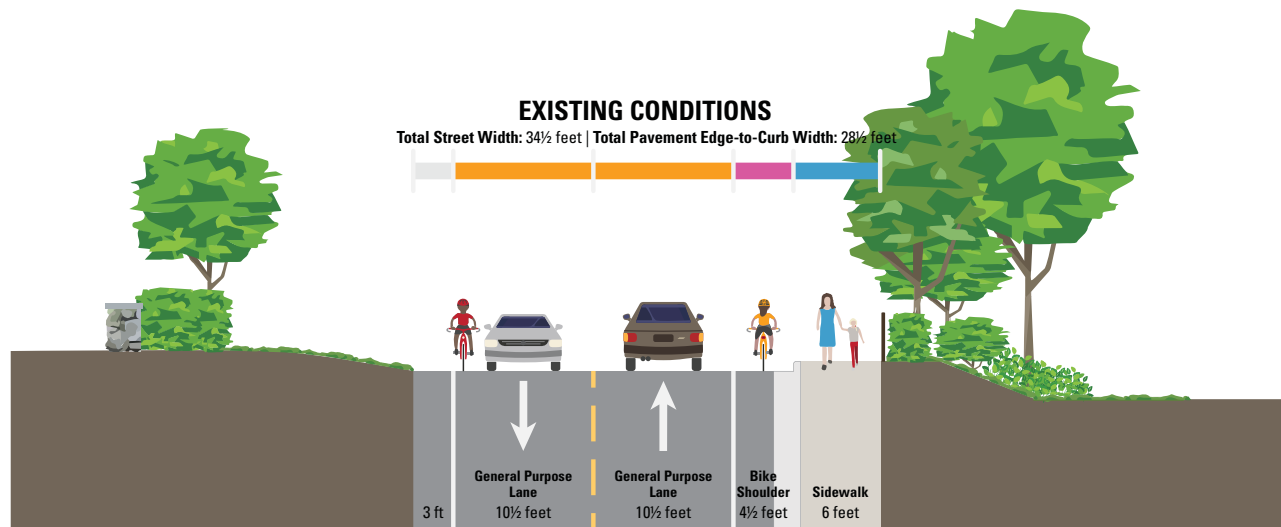


## Northrup Way to NE 12th St





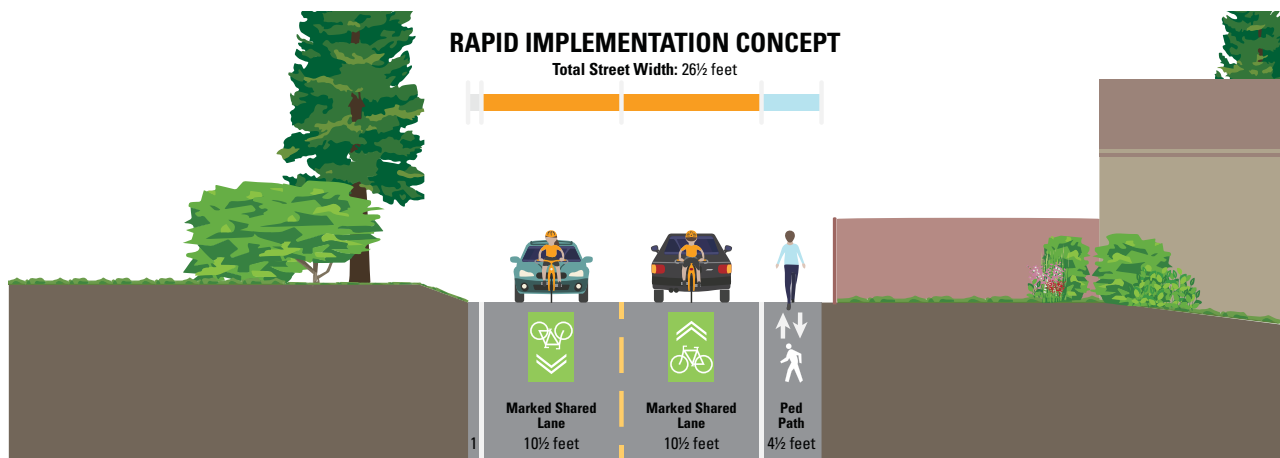
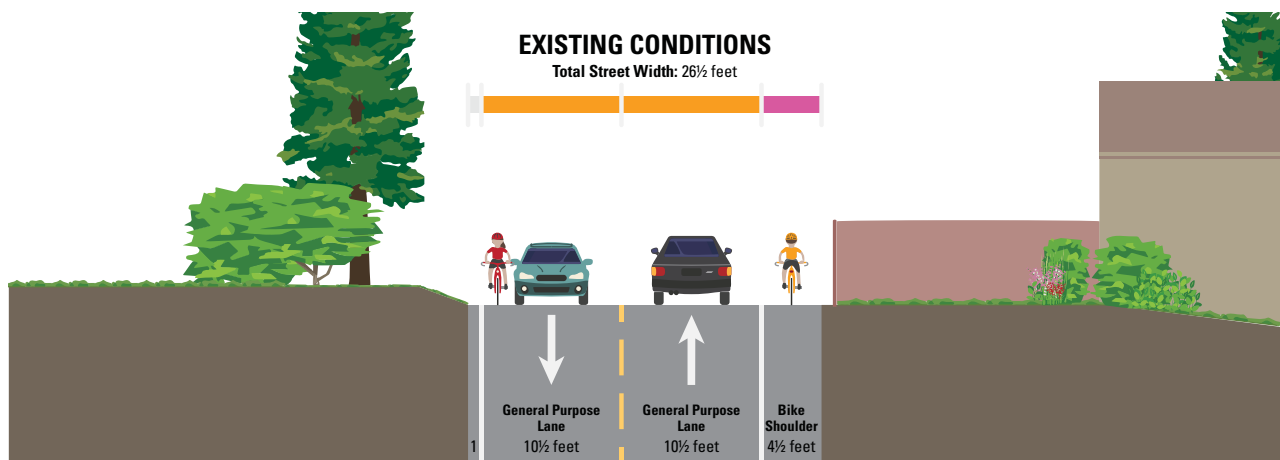
Tam O'Shanter Park to NE 17th Pl



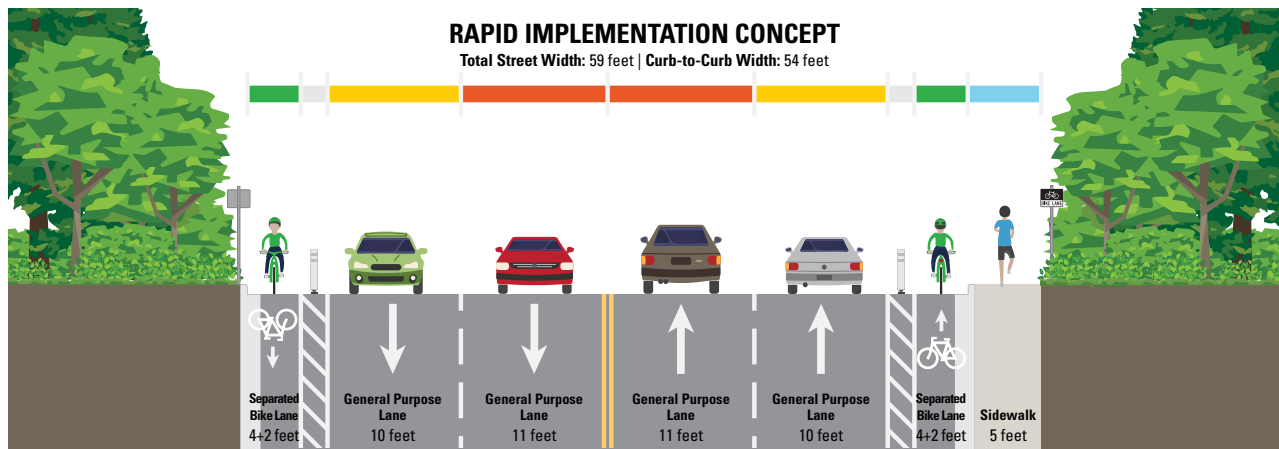
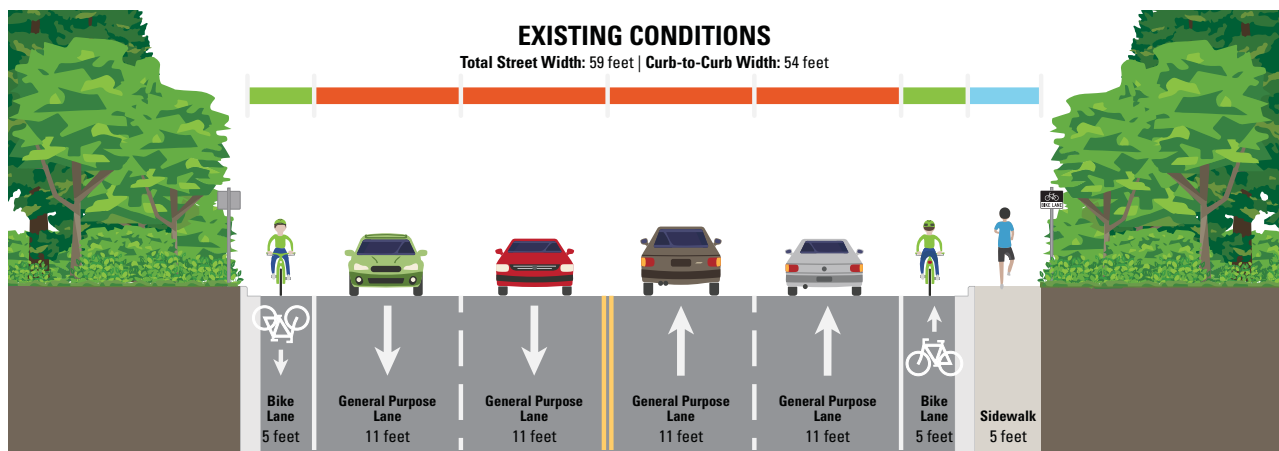
37

## » PROJECT IDEA BN-13: 173RD AVE NE

### NE 17th PI to north city limits



## South City Limits to Factoria Blvd SE



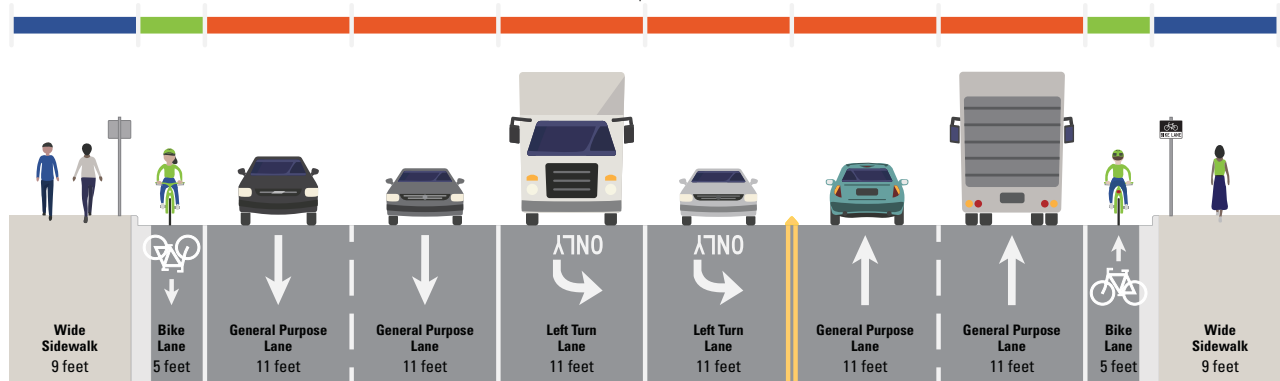
39

## PROJECT IDEA BN-14: COAL CREEK PKWY SE

### Factoria Blvd SE to Newport HS Access Rd

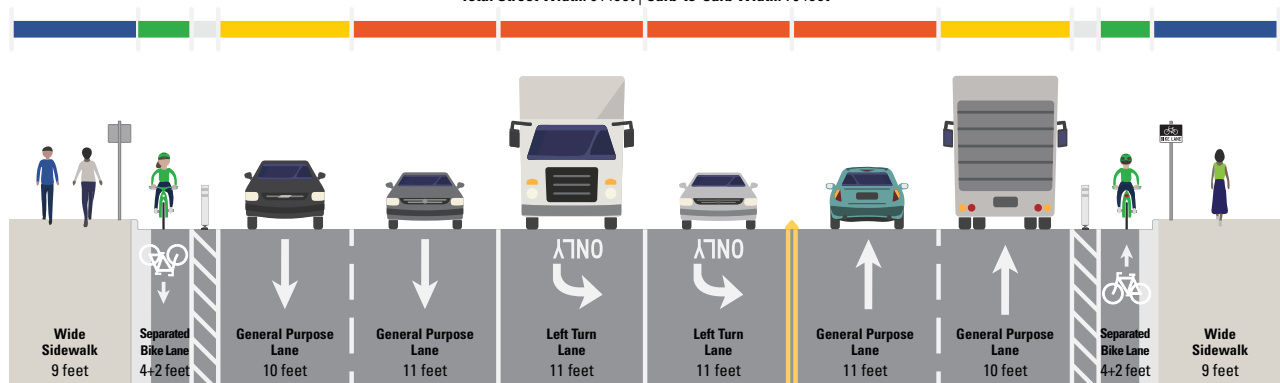
#### EXISTING CONDITIONS

Total Street Width: 94 feet | Curb-to-Curb Width: 76 feet



#### RAPID IMPLEMENTATION CONCEPT

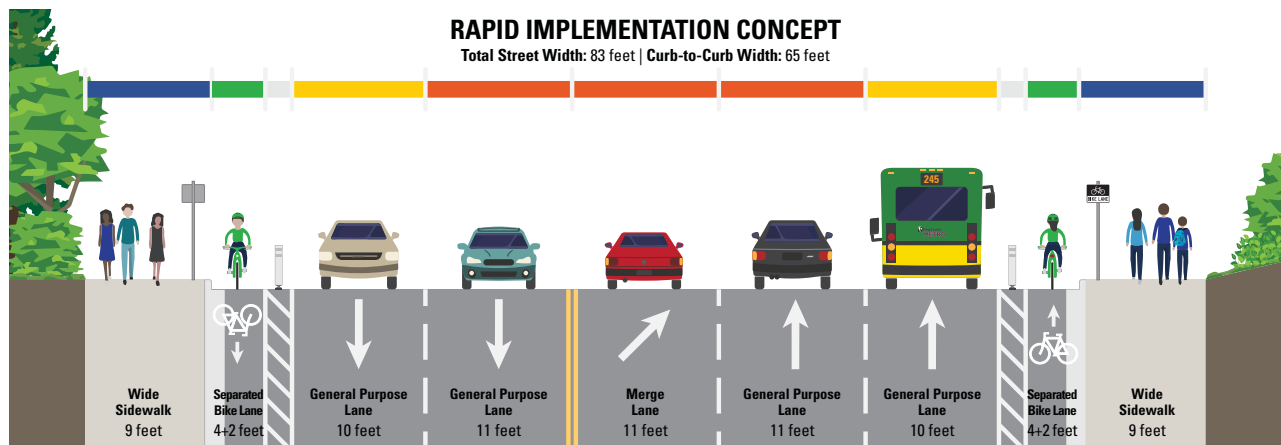
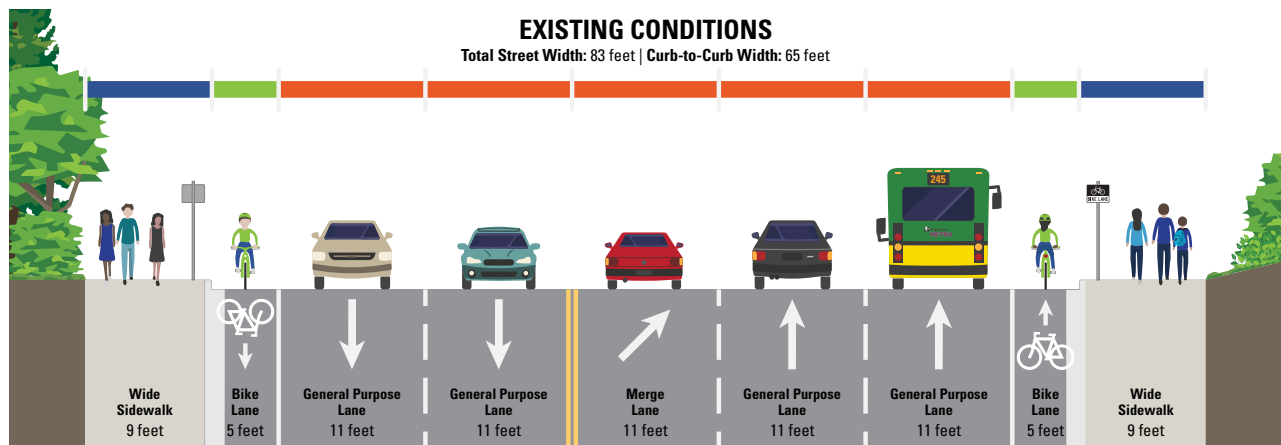
Total Street Width: 94 feet | Curb-to-Curb Width: 76 feet



40

## PROJECT IDEA BN-14: COAL CREEK PKWY SE

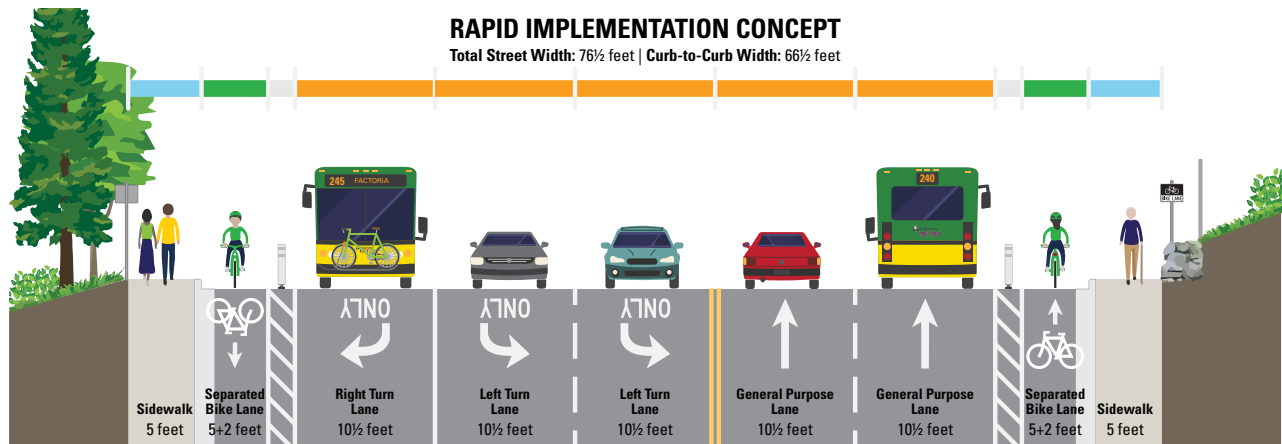
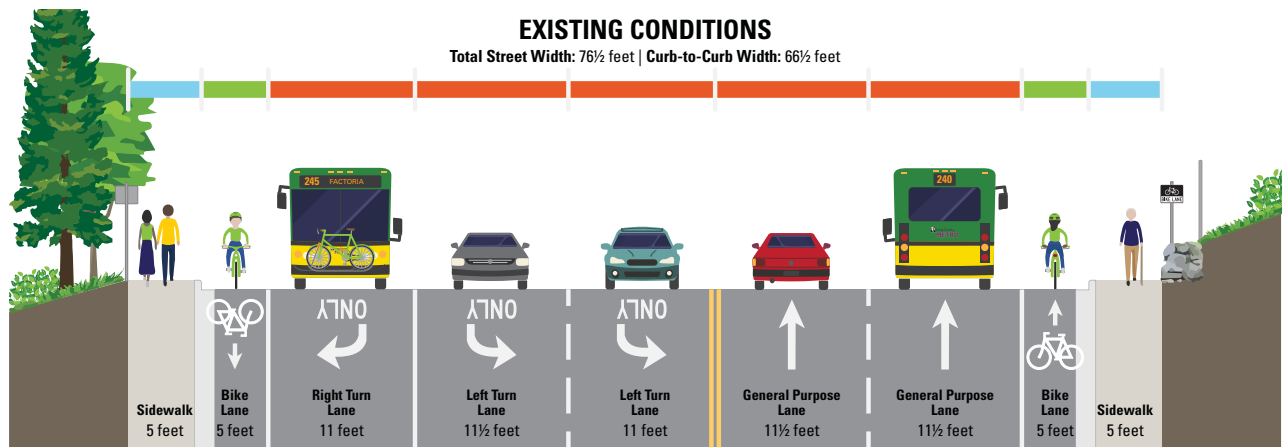
### Newport HS Access Rd to 124th Ave SE



41

## » PROJECT IDEA BN-15: FACTORIA BLVD SE

### Coal Creek Pkwy SE to south of Newport Way

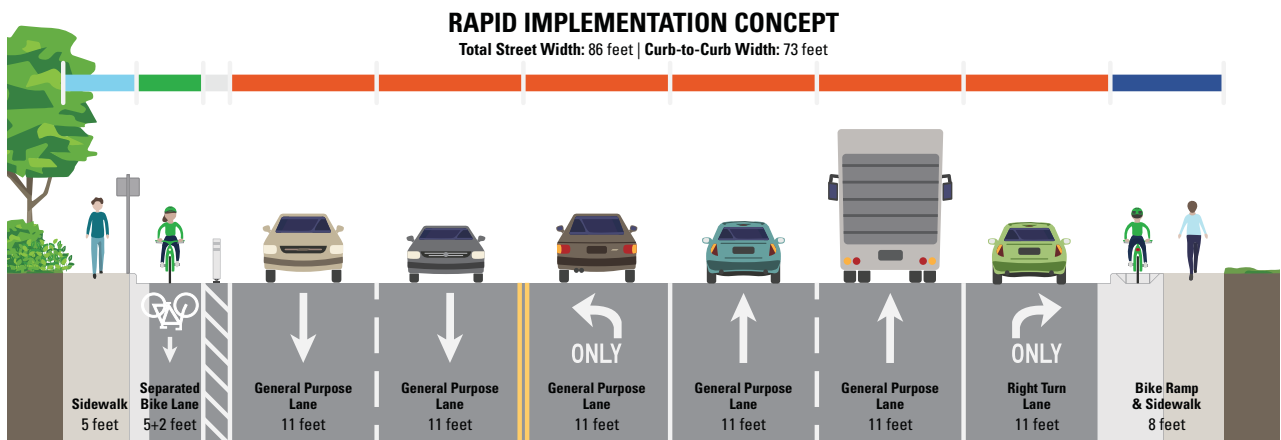
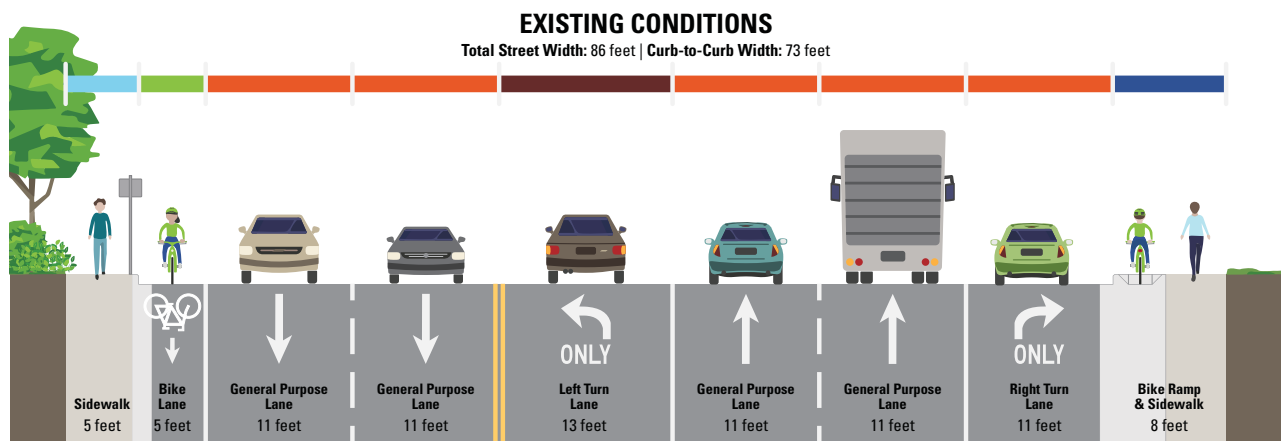




42

## » PROJECT IDEA BN-15: FACTORIA BLVD SE

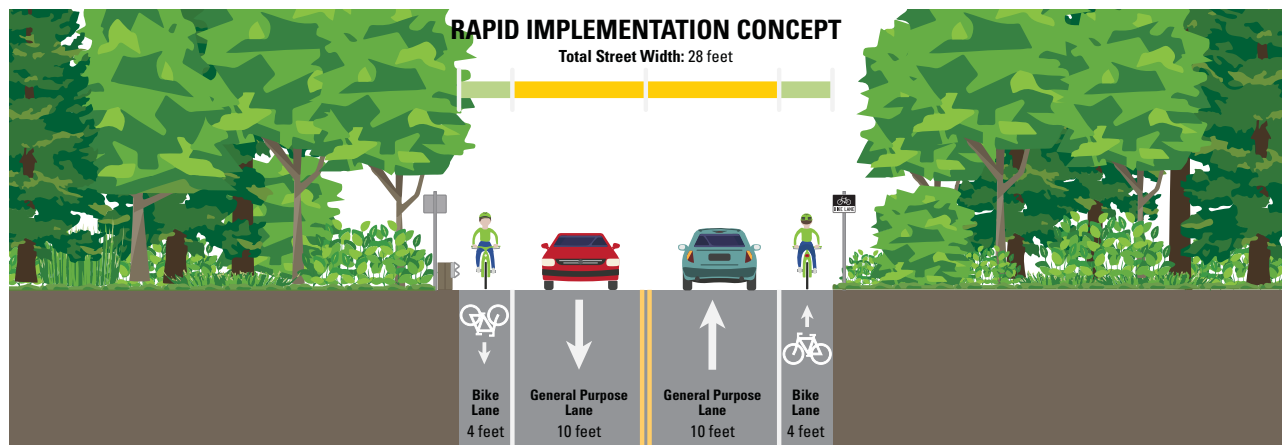
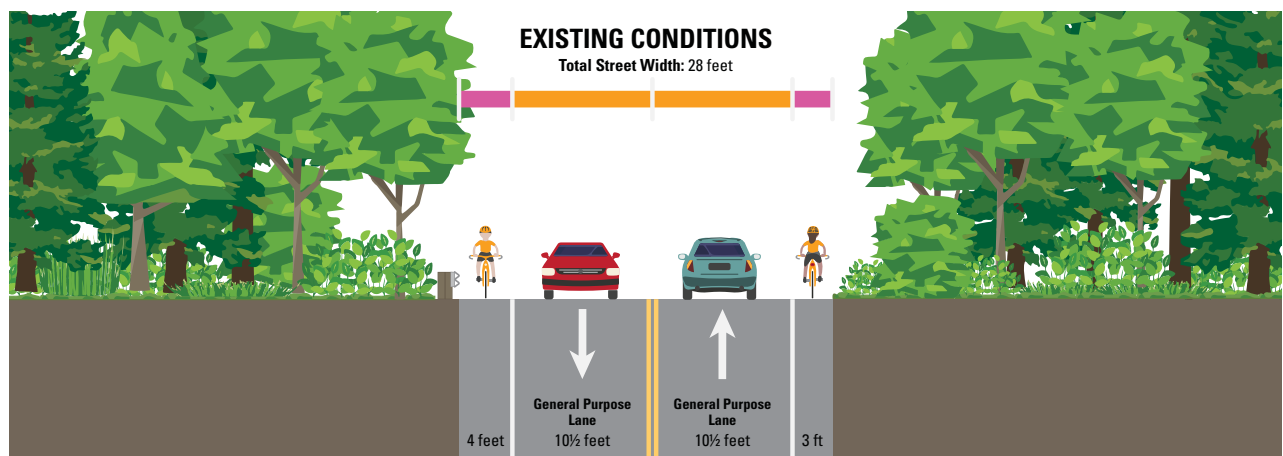
### South of Newport Way to Newport Way



43

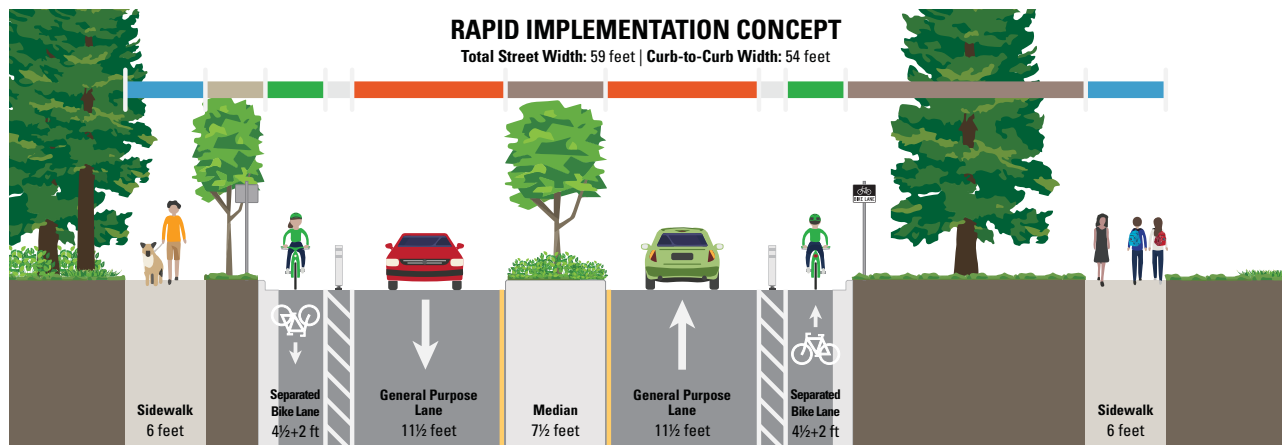
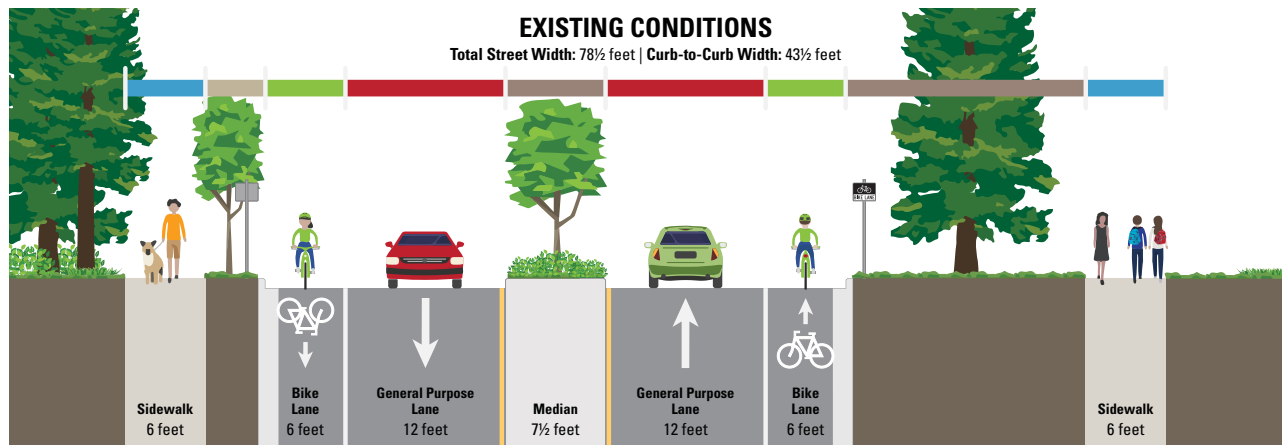
## >> PROJECT IDEA BN-16: LAKEMONT BLVD SE (SOUTH CITY LIMITS)

### Newcastle Golf Club Rd to Forest Dr SE



# » PROJECT IDEA BN-17: MAIN ST (LAKE HILLS)

## 140th Ave SE to 148th Ave SE



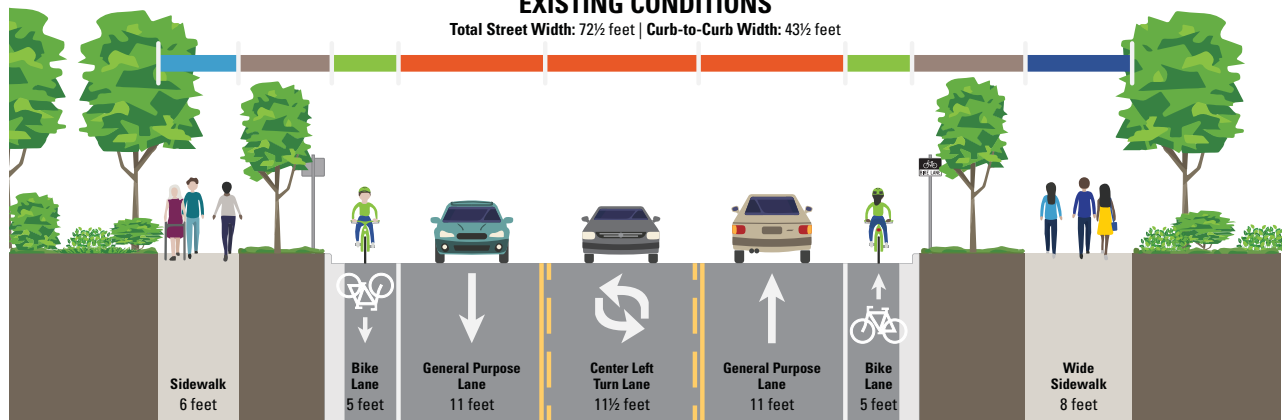
45

## » PROJECT IDEA BN-17: MAIN ST (LAKE HILLS)

148th Ave SE to 156th Ave SE

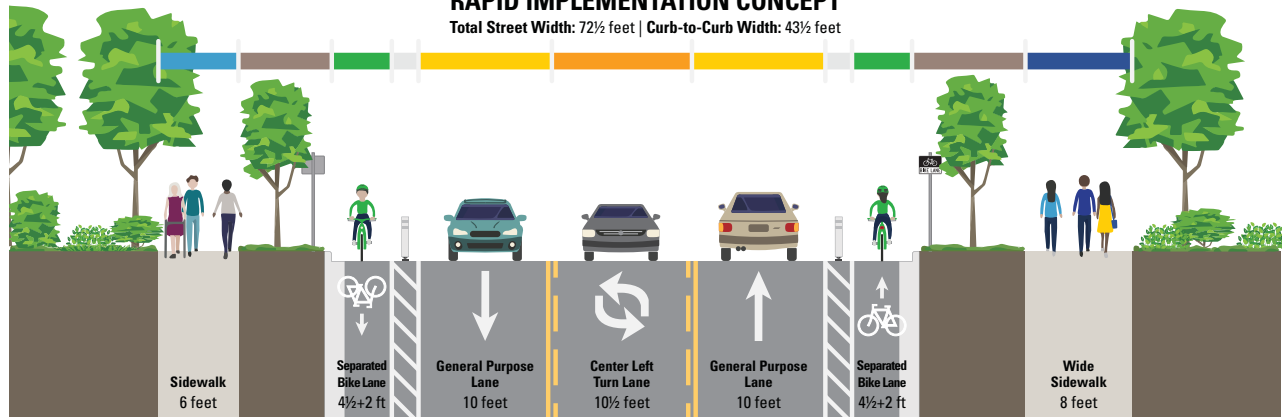
### EXISTING CONDITIONS

Total Street Width: 72½ feet | Curb-to-Curb Width: 43½ feet



### RAPID IMPLEMENTATION CONCEPT

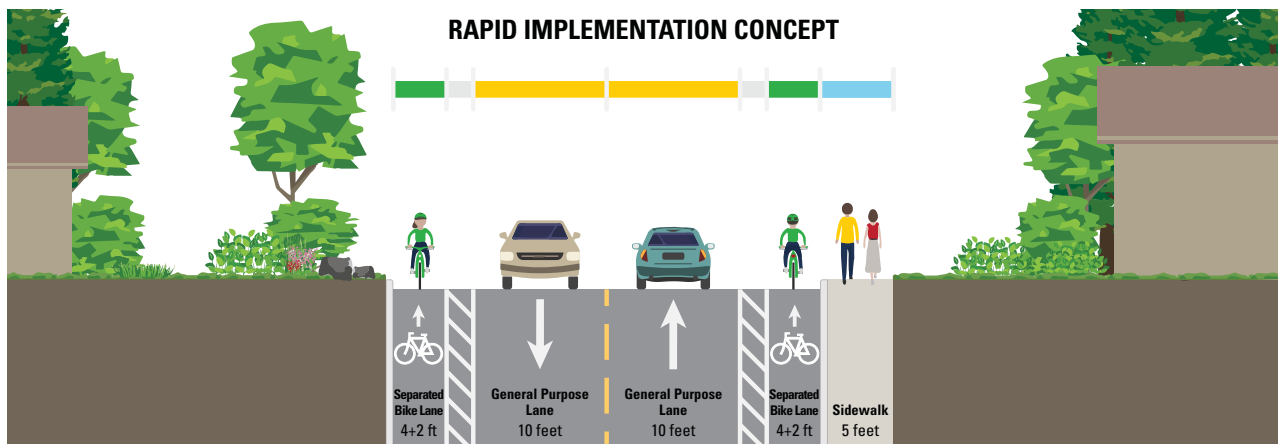
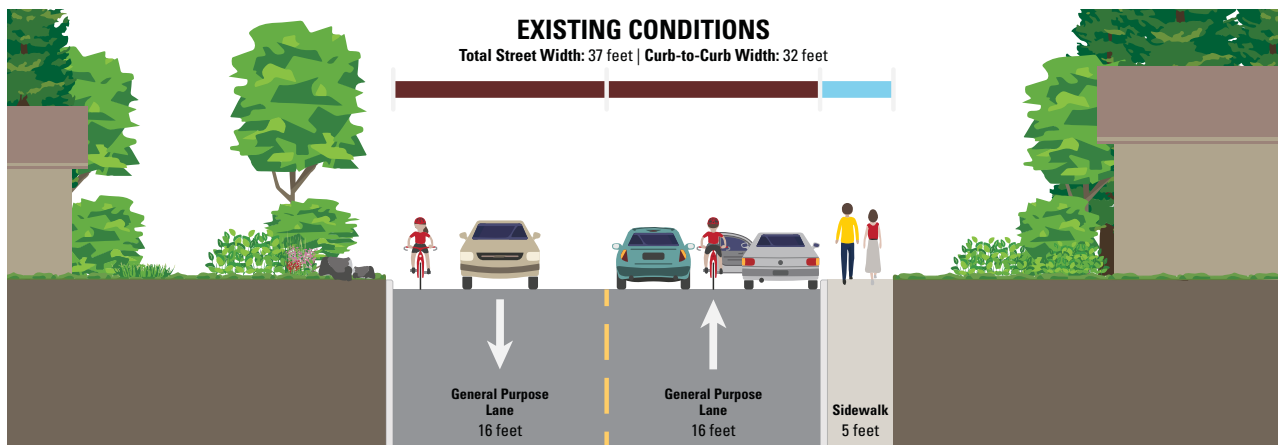
Total Street Width: 72½ feet | Curb-to-Curb Width: 43½ feet



46

# » PROJECT IDEA BN-17: MAIN ST (LAKE HILLS)

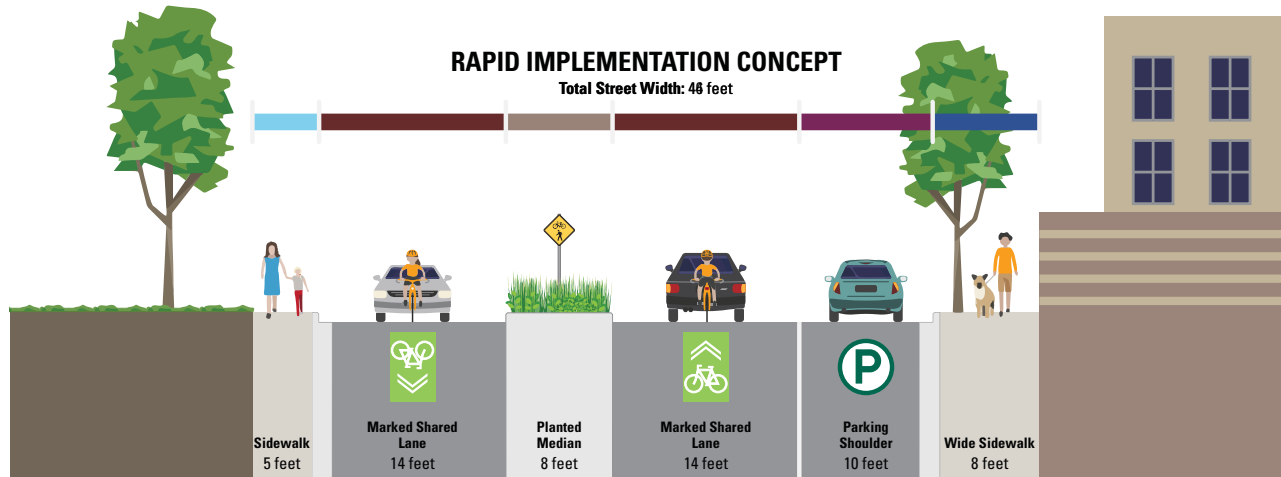
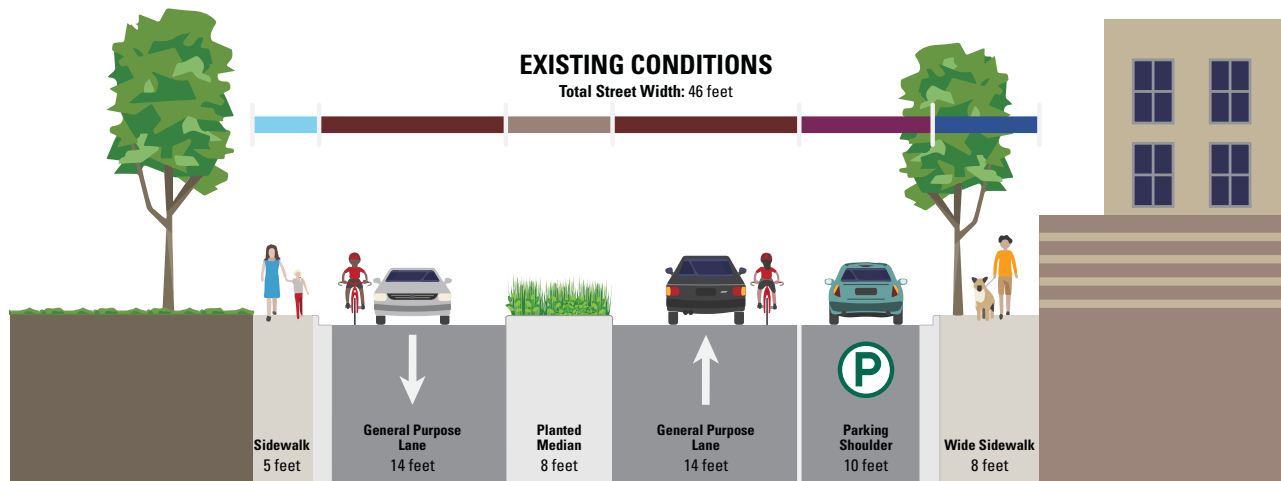
156th Ave SE to 164th Ave SE



47

## » PROJECT IDEA BN-18: NE 1ST ST, NE 2ND ST

### 100th Ave NE to Bellevue Way NE

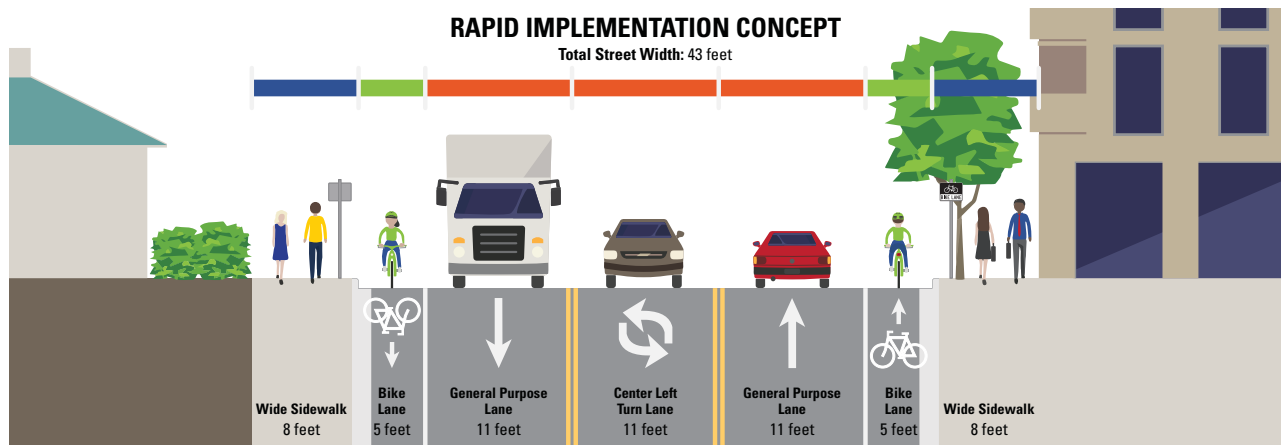
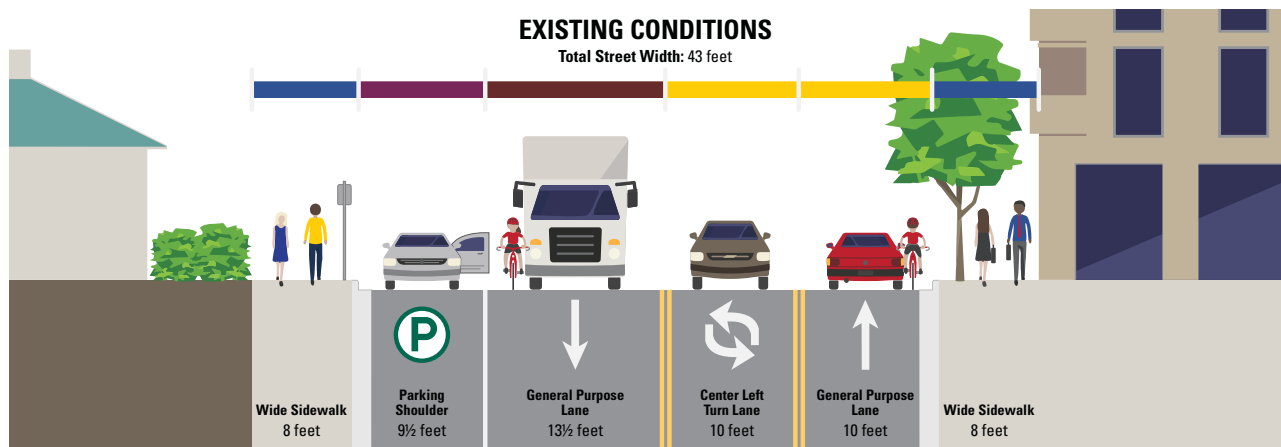




48

## » PROJECT IDEA BN-18: NE 1ST ST, NE 2ND ST

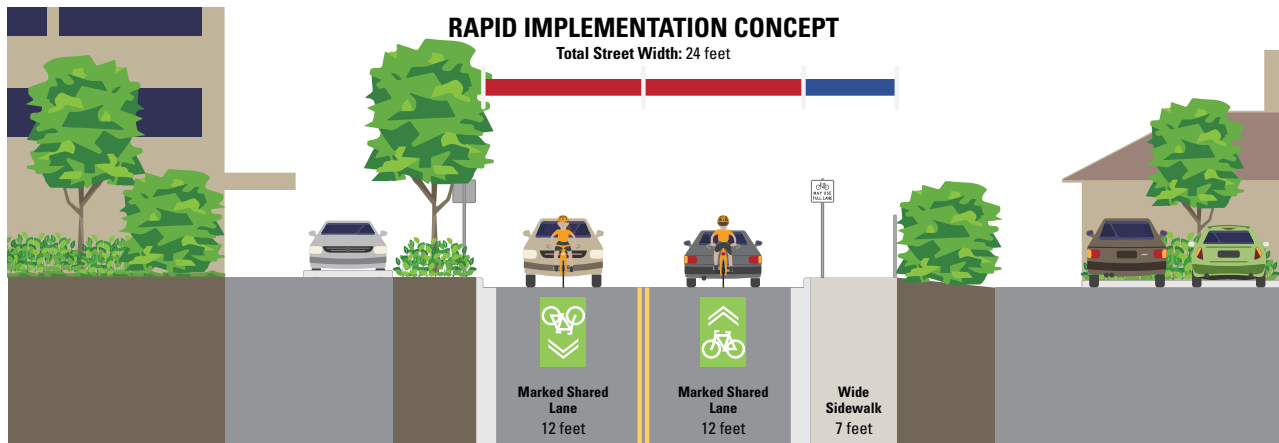
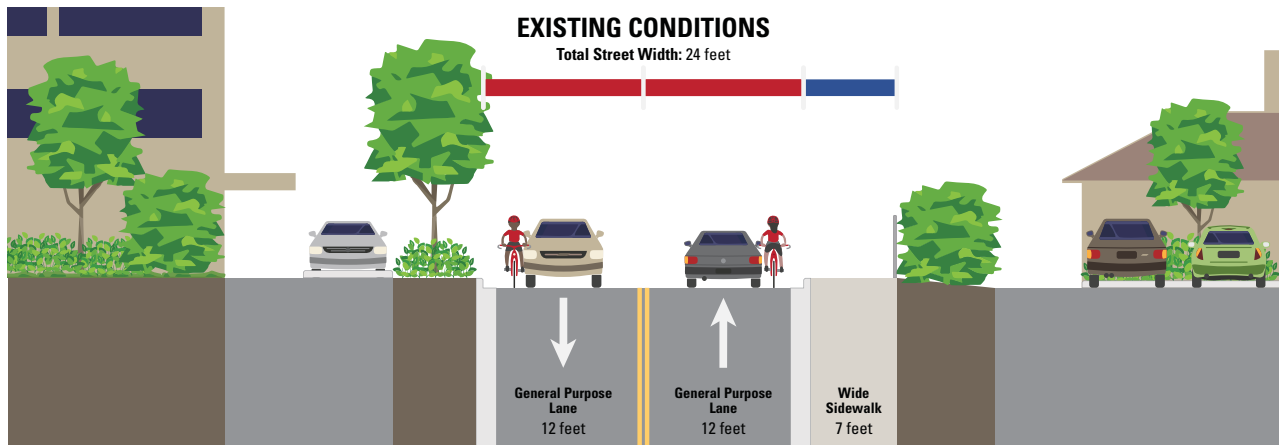
105th Ave NE to 112th Ave NE



49

## » PROJECT IDEA BN-18: NE 1ST ST, NE 2ND ST

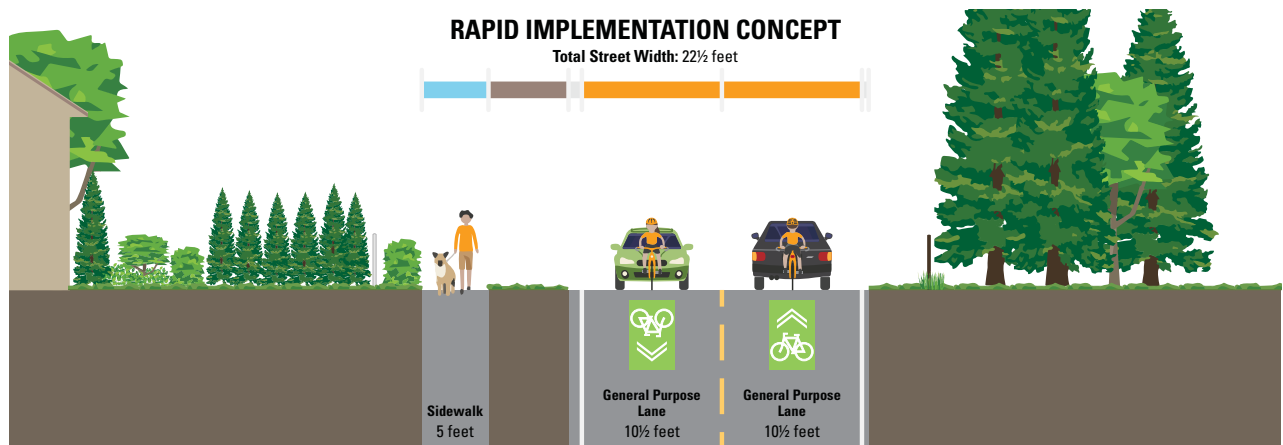
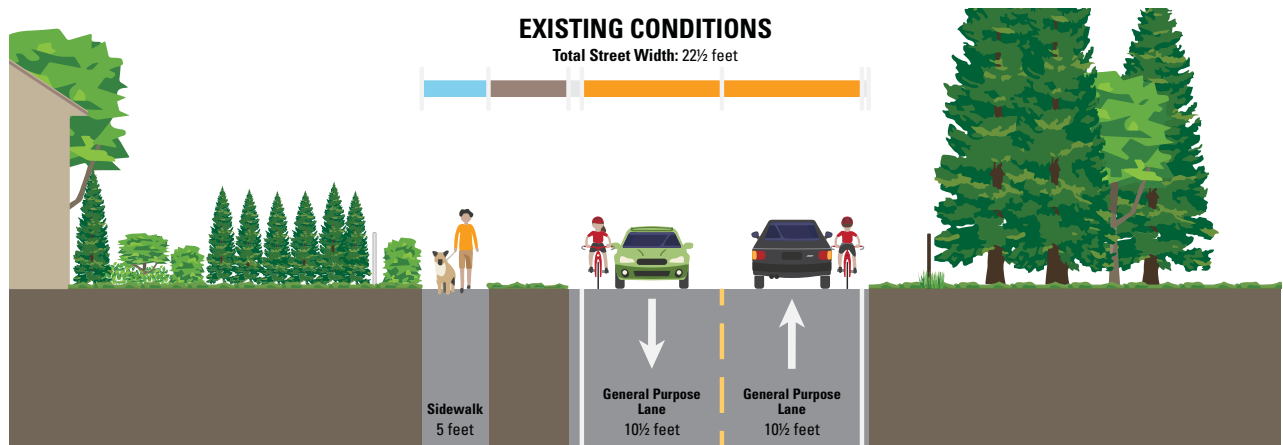
### 112th Ave NE to 114th Ave NE



50

## » PROJECT IDEA BN-19: NE 24TH ST (NORTHWEST BELLEVUE)

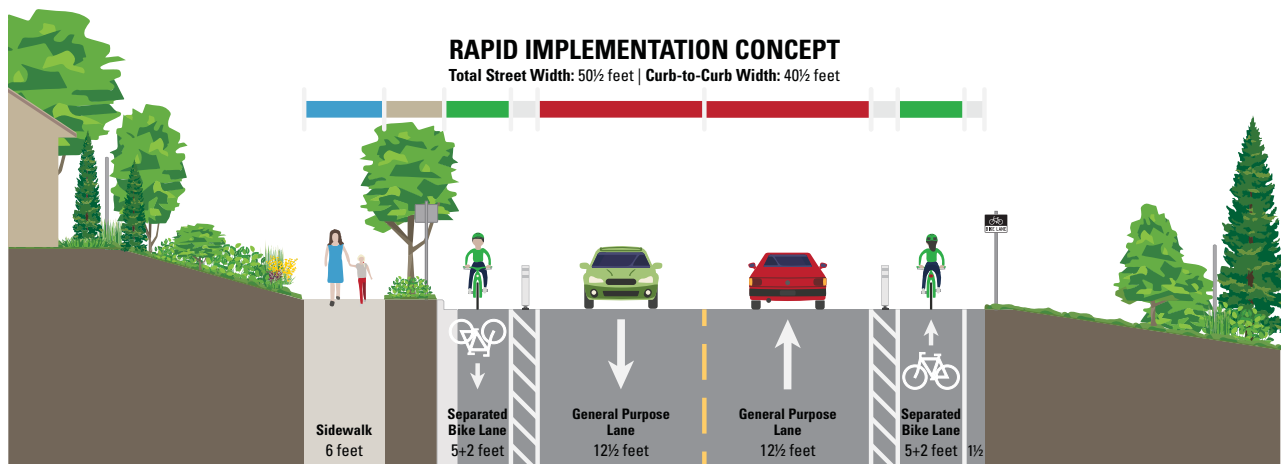
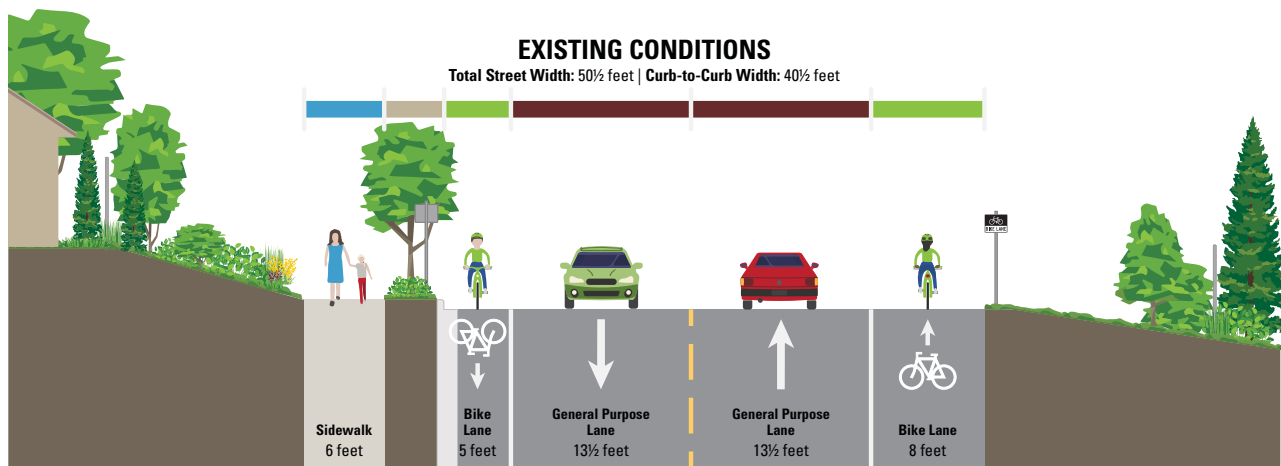
### Bellevue Way NE to 108th Ave NE



51

## PROJECT IDEA BN-20: NE 24TH ST

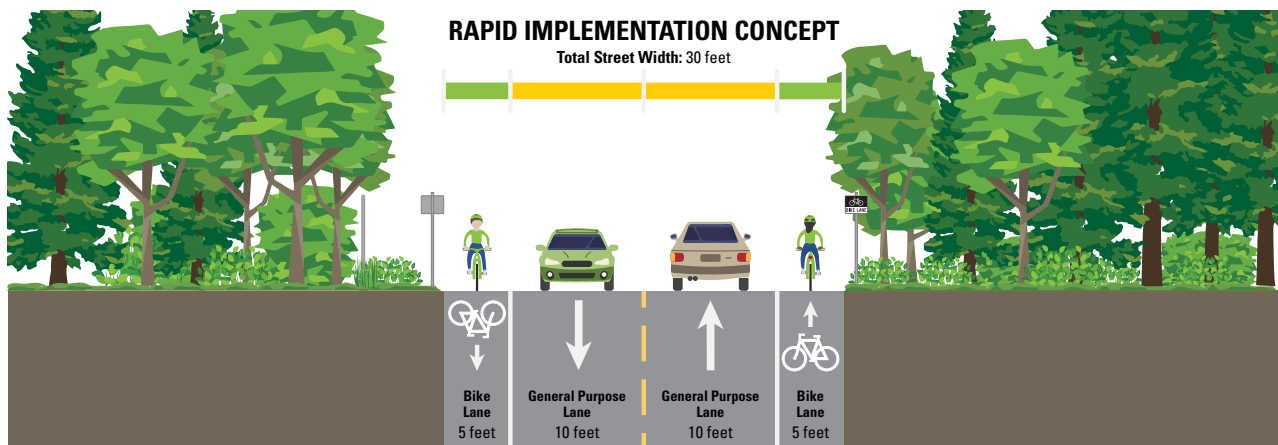
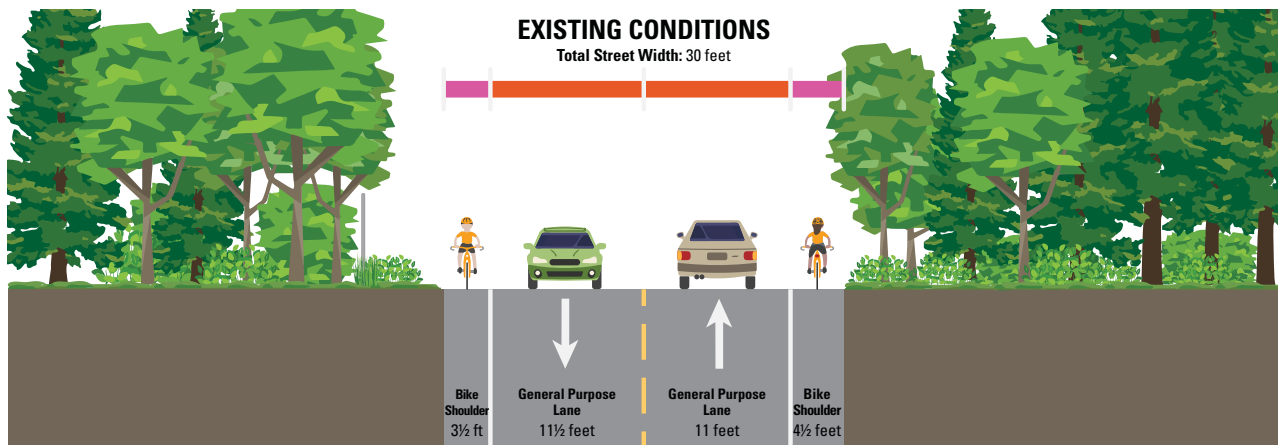
### Northrup Way to 520 Trail



52

## >> PROJECT IDEA BN-21: NE 40TH ST

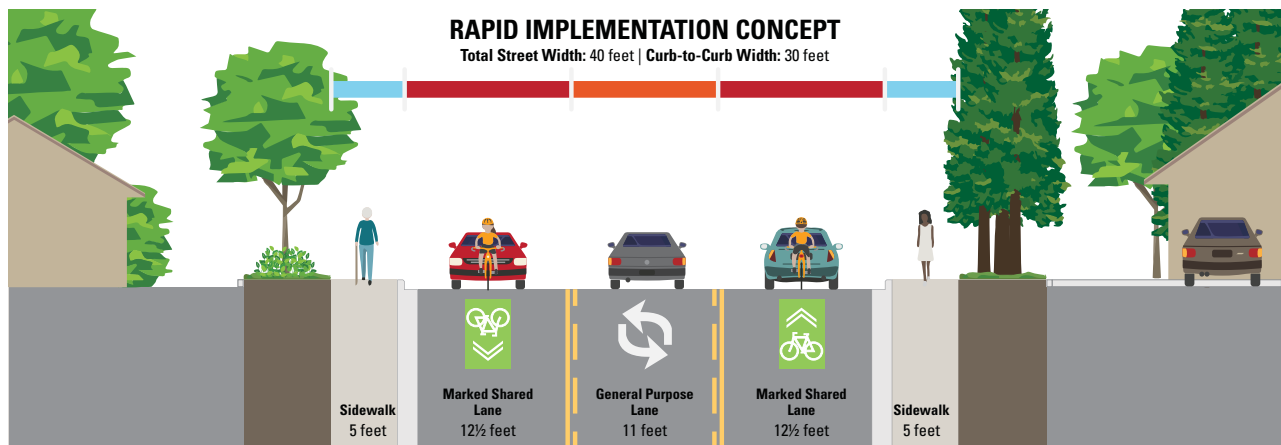
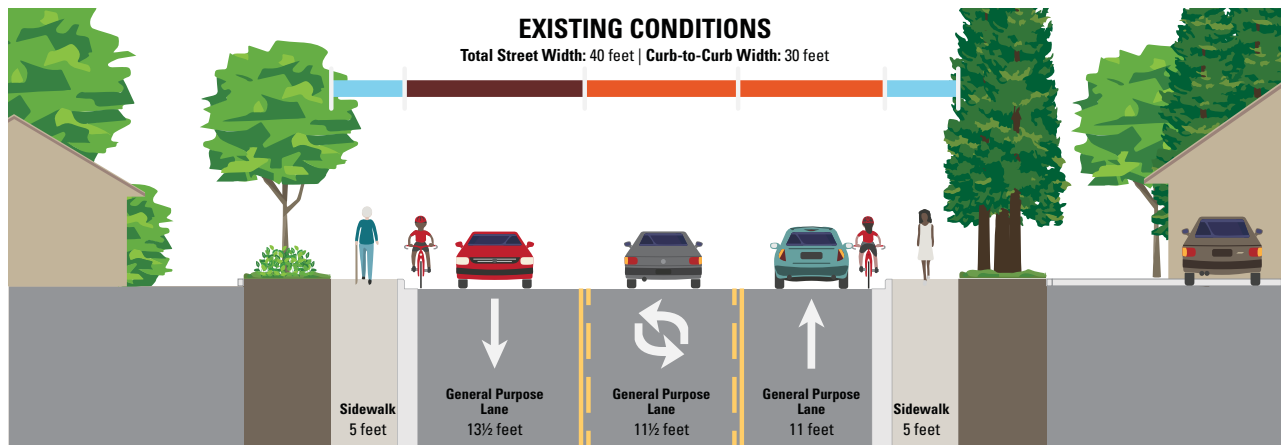
140th Ave NE to 146th PI NE



53

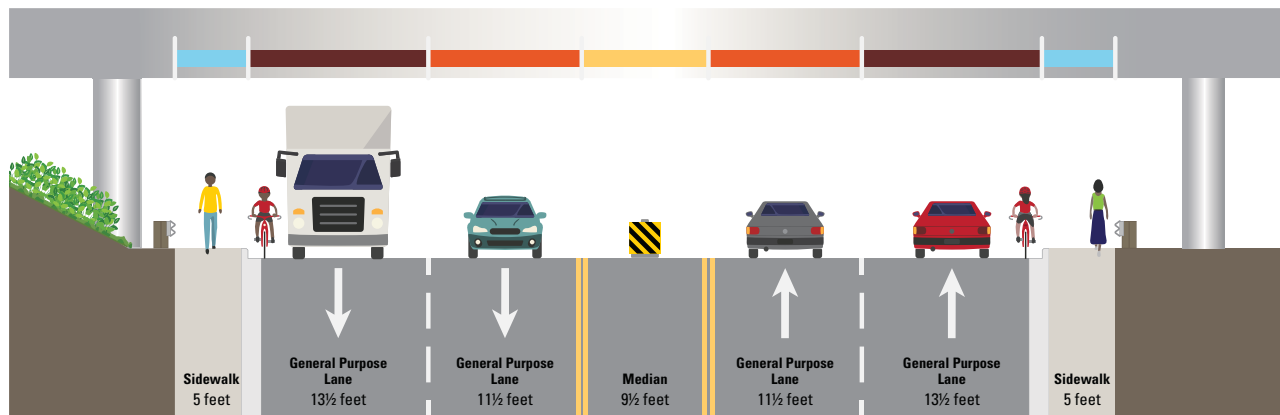
## >> PROJECT IDEA BN-21: NE 40TH ST

146th PI NE to 148th Ave NE

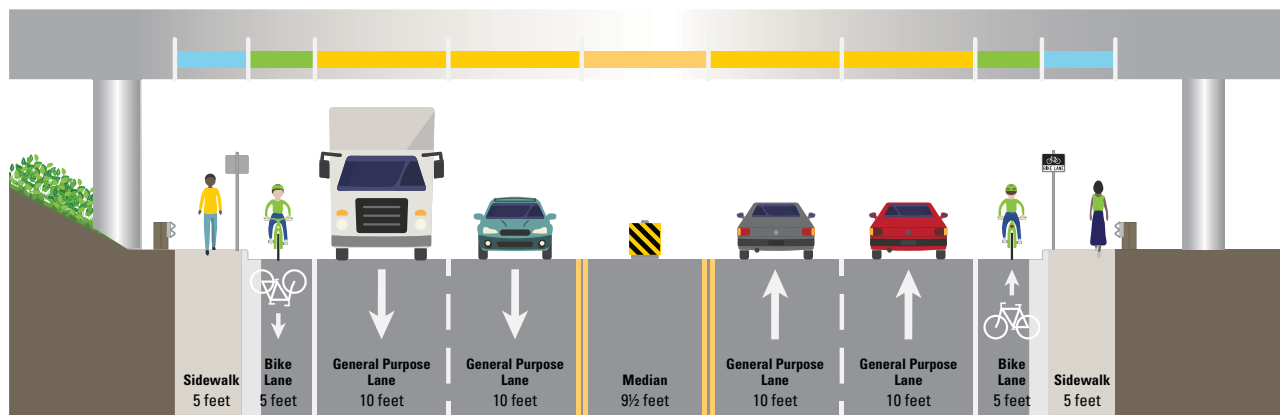


**NE 24th St to 120th Ave NE****EXISTING CONDITIONS**

Total Street Width: 69½ feet | Curb-to-Curb Width: 59½ feet

**RAPID IMPLEMENTATION CONCEPT**

Total Street Width: 69½ feet | Curb-to-Curb Width: 59½ feet

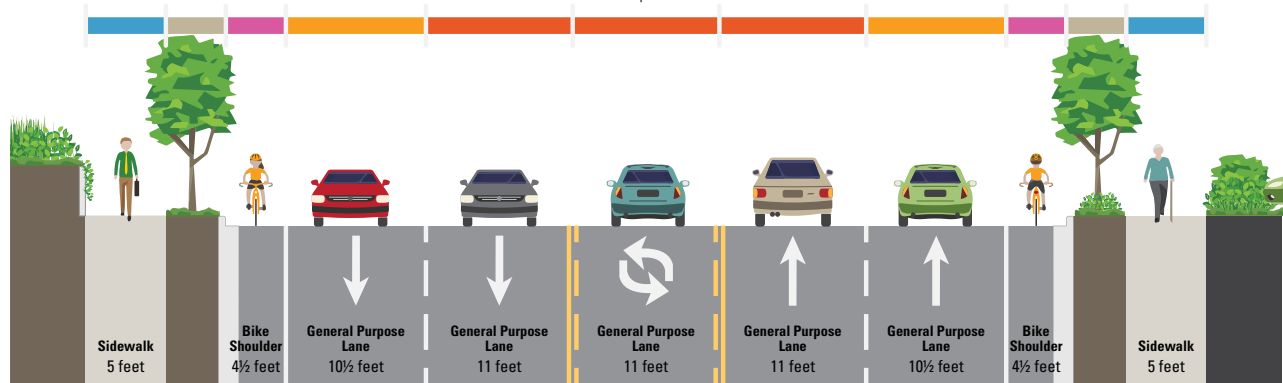




## 120th Ave NE to 124th Ave NE

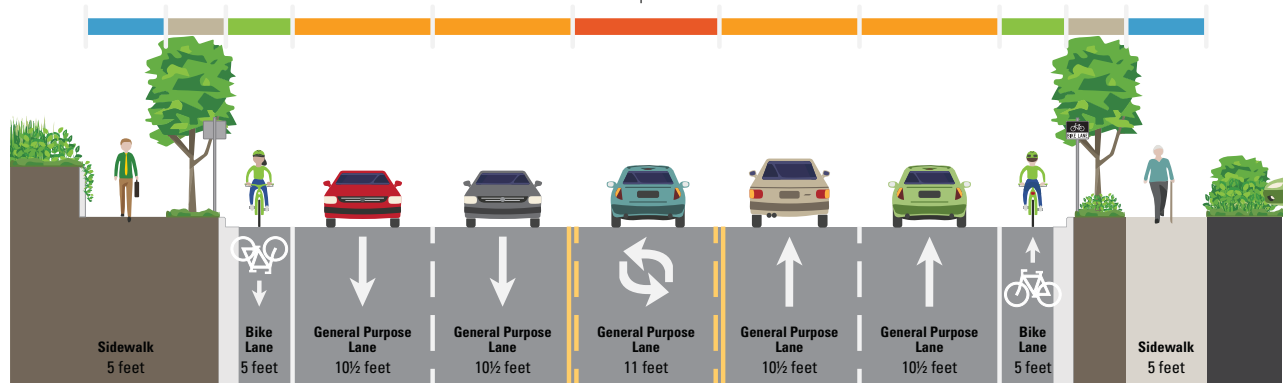
### EXISTING CONDITIONS

Total Street Width: 83 feet | Curb-to-Curb Width: 63 feet



### RAPID IMPLEMENTATION CONCEPT

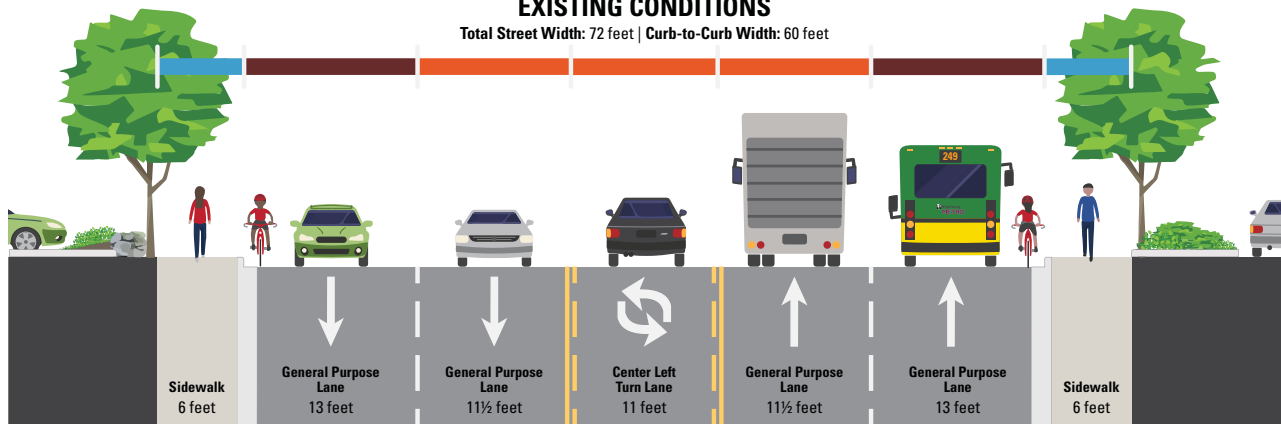
Total Street Width: 83 feet | Curb-to-Curb Width: 63 feet



124th Ave NE to 136th PI NE

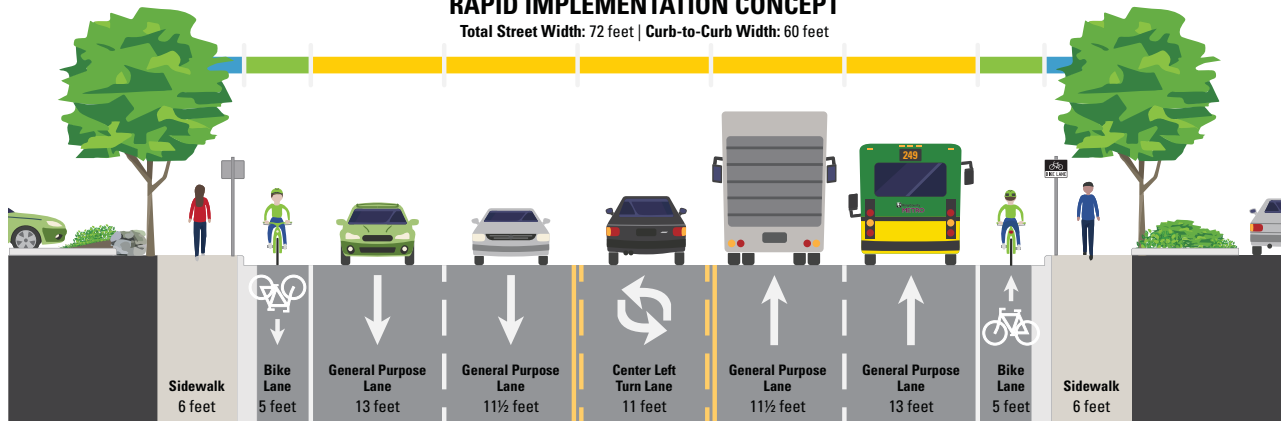
EXISTING CONDITIONS

Total Street Width: 72 feet | Curb-to-Curb Width: 60 feet



RAPID IMPLEMENTATION CONCEPT

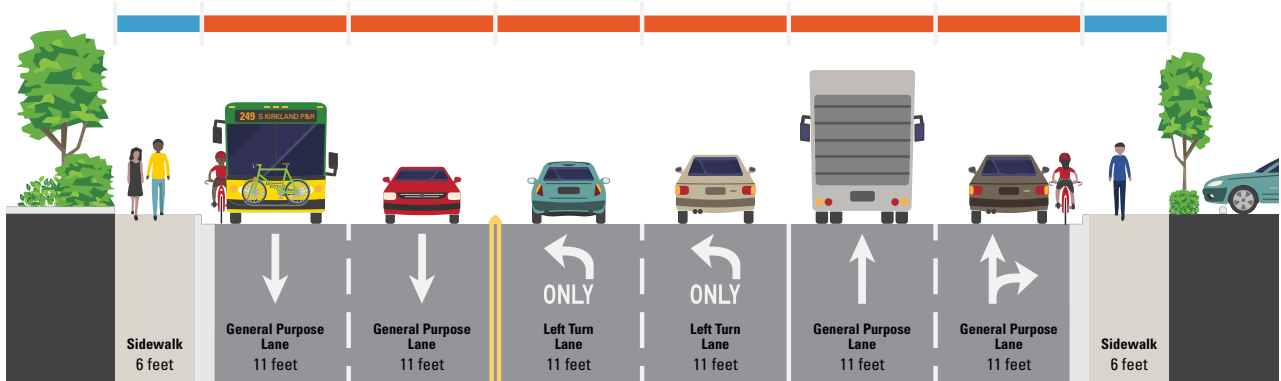
Total Street Width: 72 feet | Curb-to-Curb Width: 60 feet



At 140th Ave NE

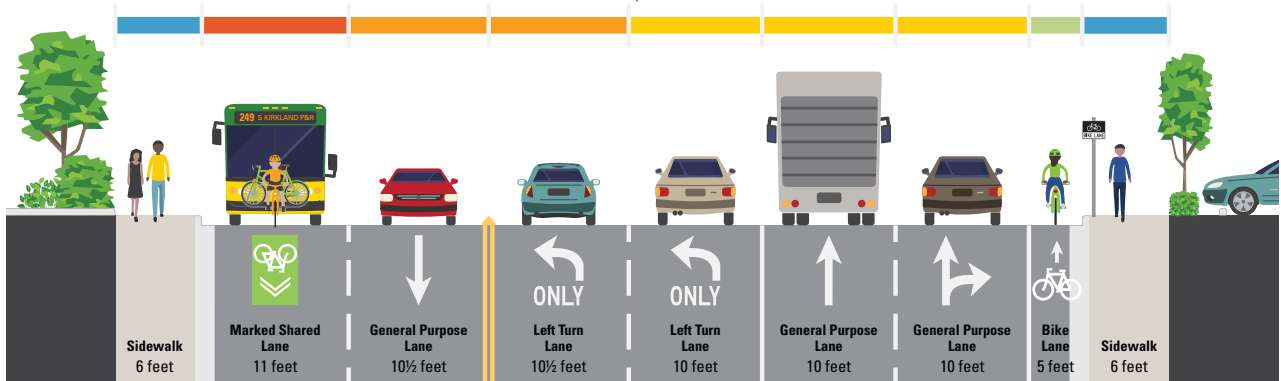
EXISTING CONDITIONS

Total Street Width: 79 feet | Curb-to-Curb Width: 67 feet



RAPID IMPLEMENTATION CONCEPT

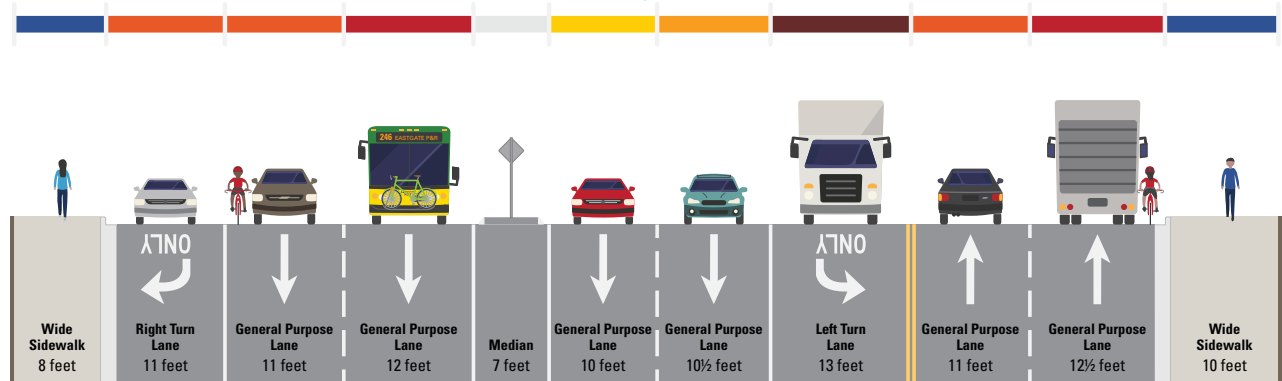
Total Street Width: 79 feet | Curb-to-Curb Width: 67 feet



## SE Eastgate Way to SE 32nd St

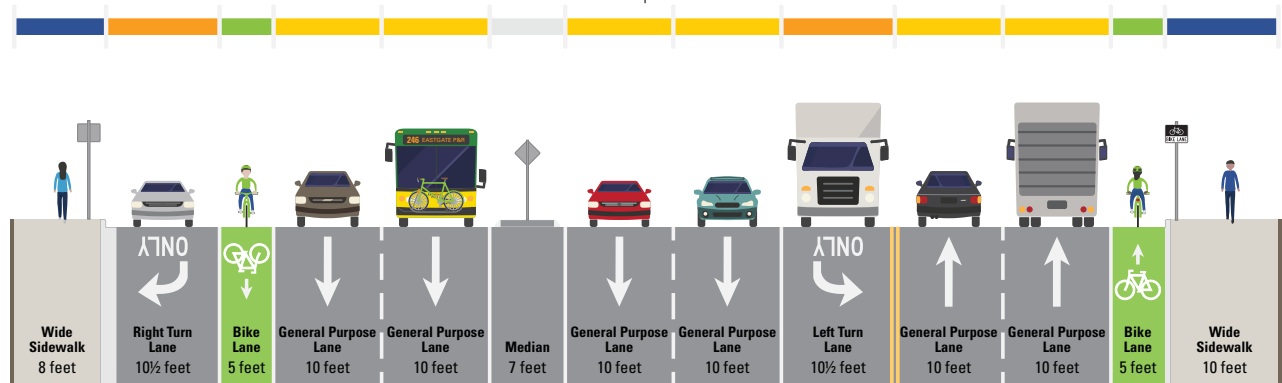
### EXISTING CONDITIONS

Total Street Width: 116 feet | Curb-to-Curb Width: 98 feet

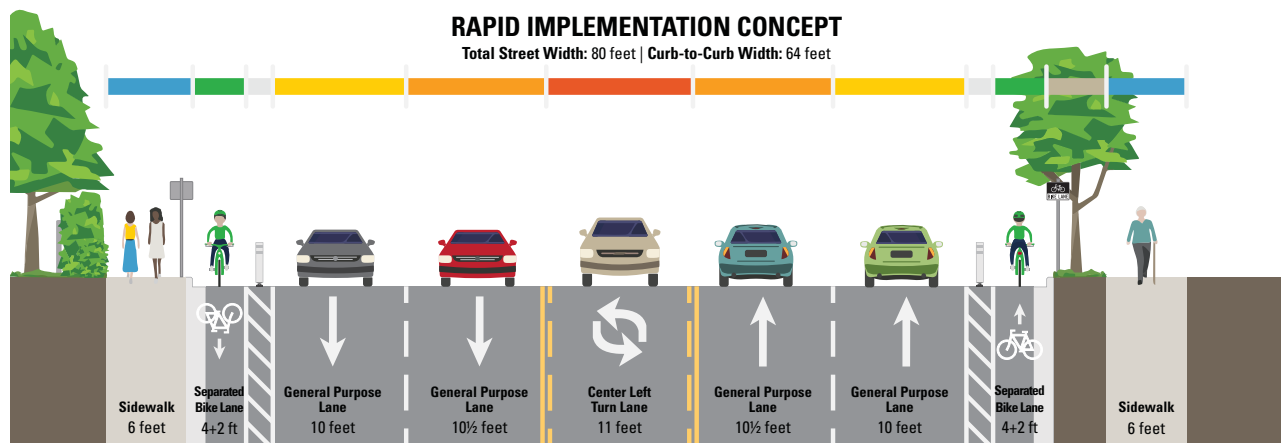
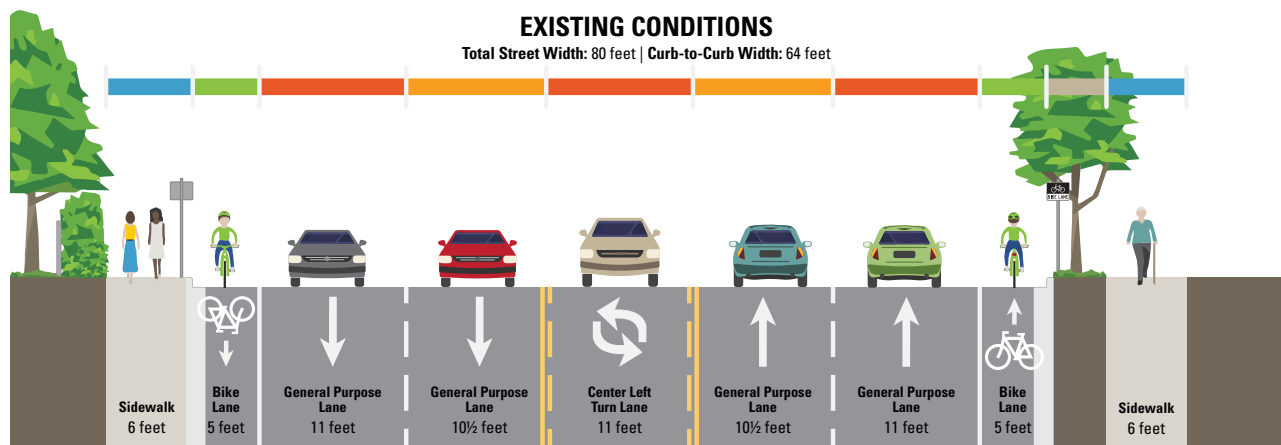


### RAPID IMPLEMENTATION CONCEPT

Total Street Width: 116 feet | Curb-to-Curb Width: 98 feet



SE 32nd St to SE 26th St



60

## PROJECT IDEA BN-23: RICHARDS RD

### SE 26th St to Lake Hills Connector

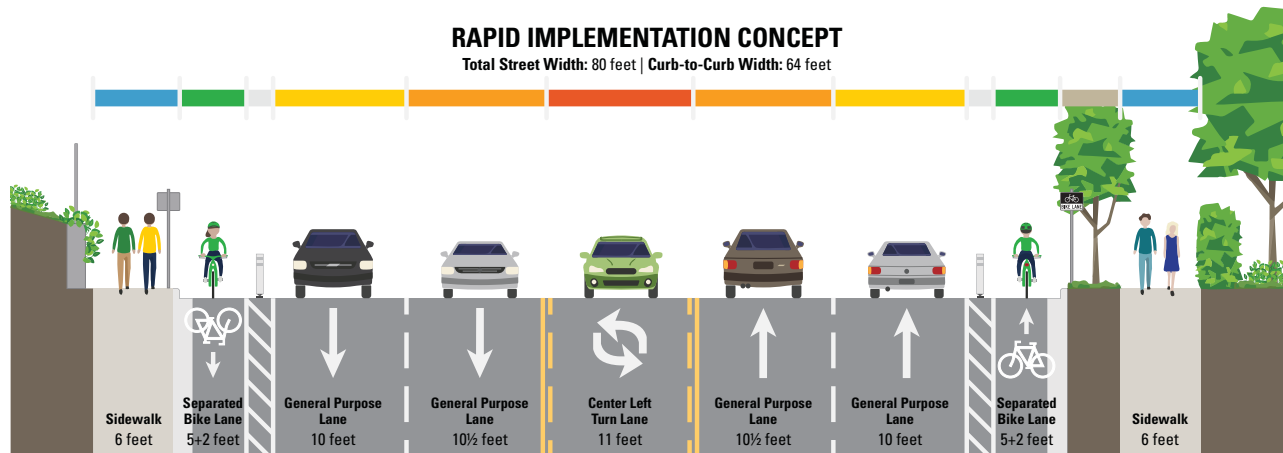
#### EXISTING CONDITIONS

Total Street Width: 80 feet | Curb-to-Curb Width: 64 feet



#### RAPID IMPLEMENTATION CONCEPT

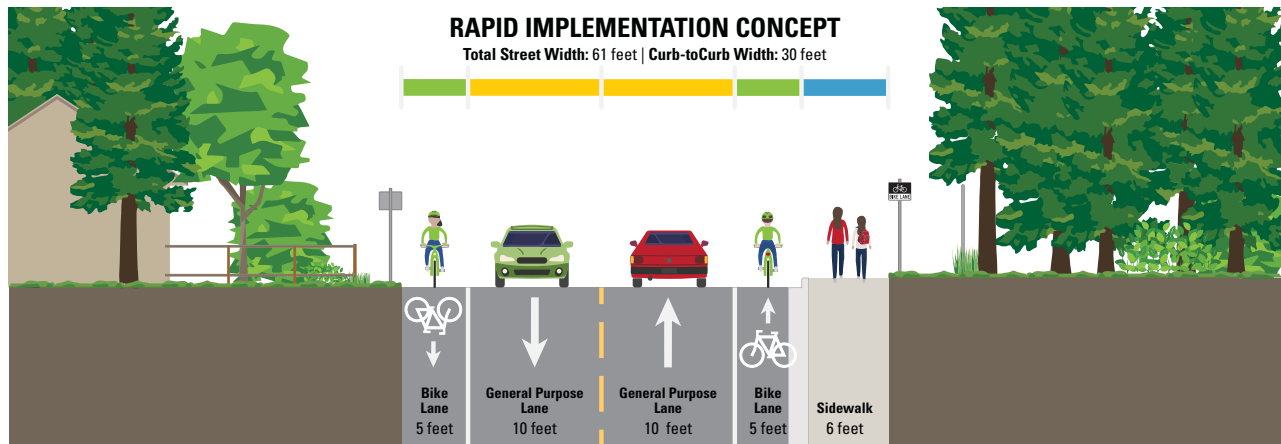
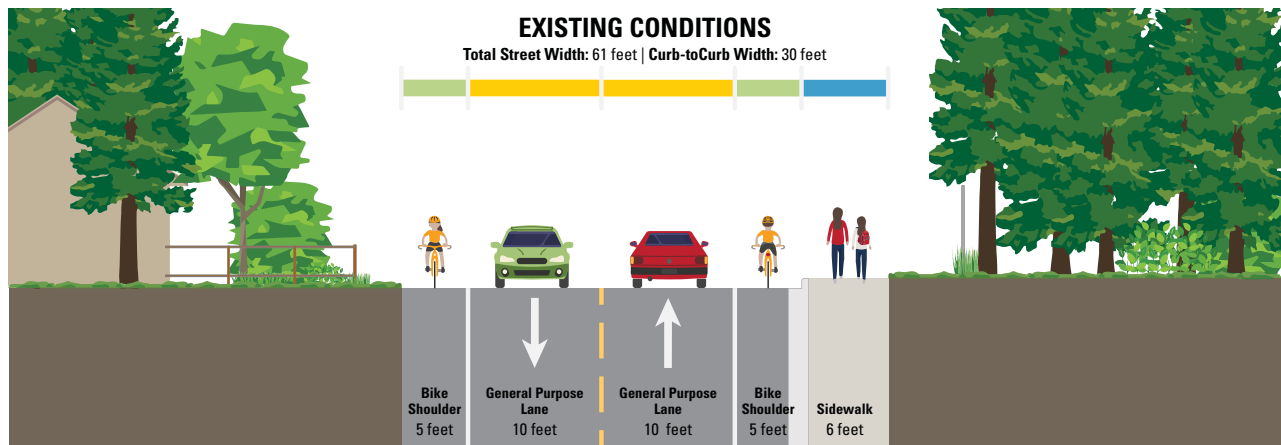
Total Street Width: 80 feet | Curb-to-Curb Width: 64 feet



61

## » PROJECT IDEA BN-24: SE 56TH ST

119th Ave SE to 129th Ave SE

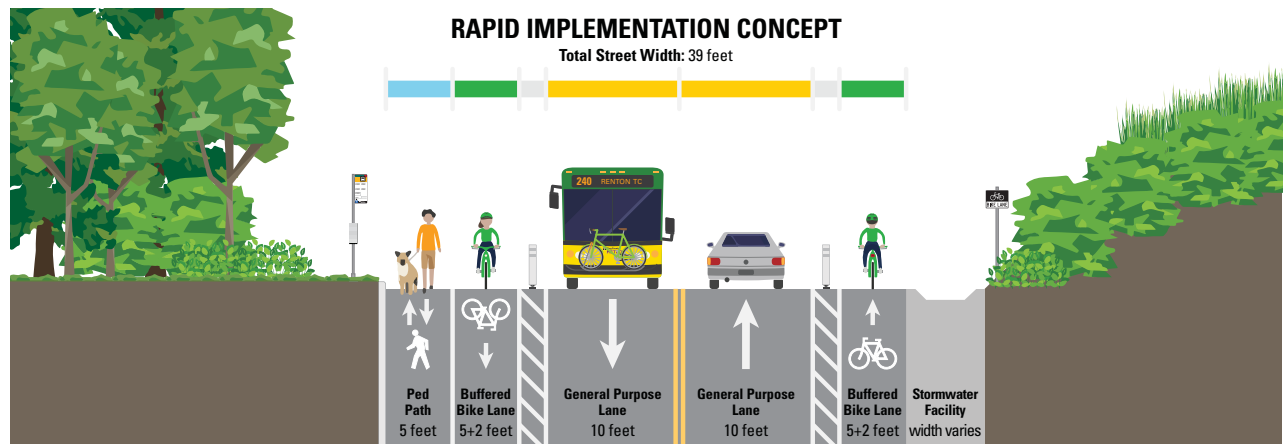
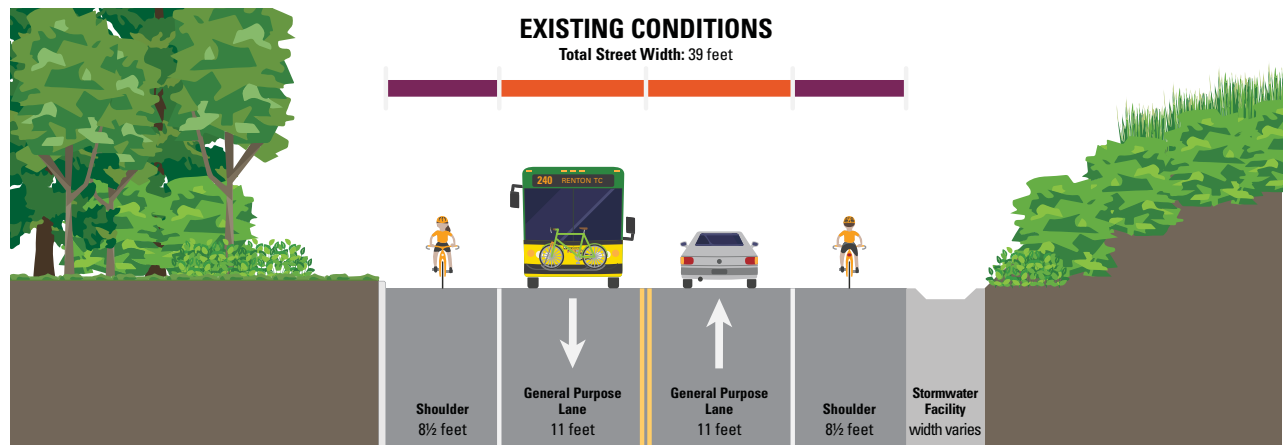


2016–2019 RAPID IMPLEMENTATION PROGRAM



# >> PROJECT IDEA BN-25: SE EASTGATE WAY

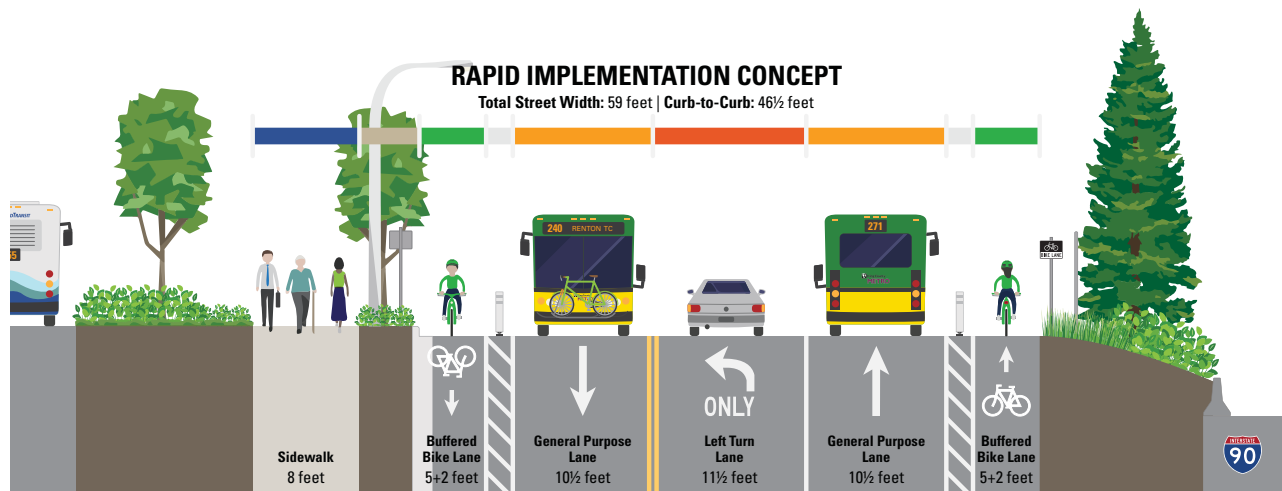
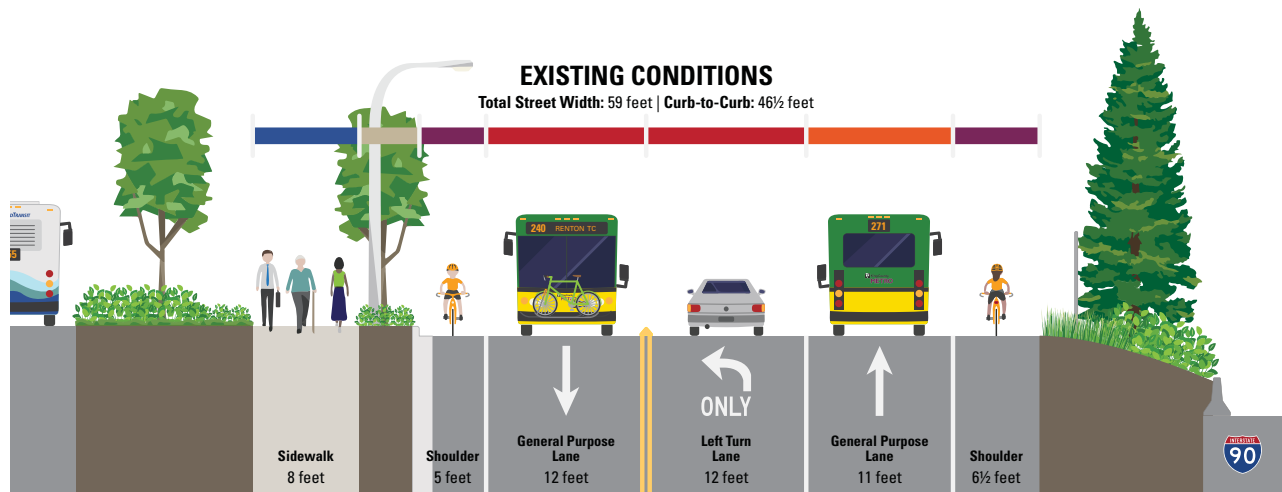
## Richards Rd to 139th Ave SE



63

## PROJECT IDEA BN-25: SE EASTGATE WAY

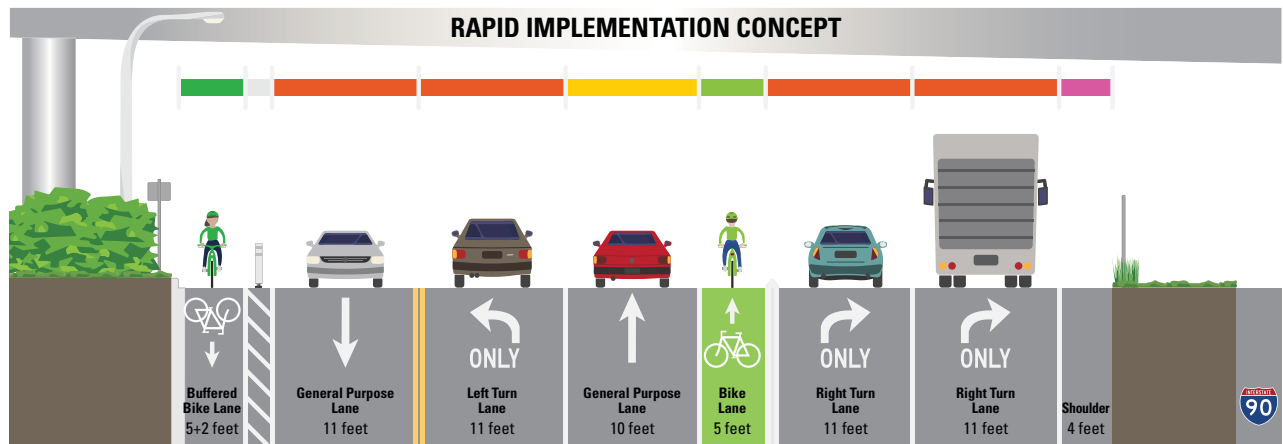
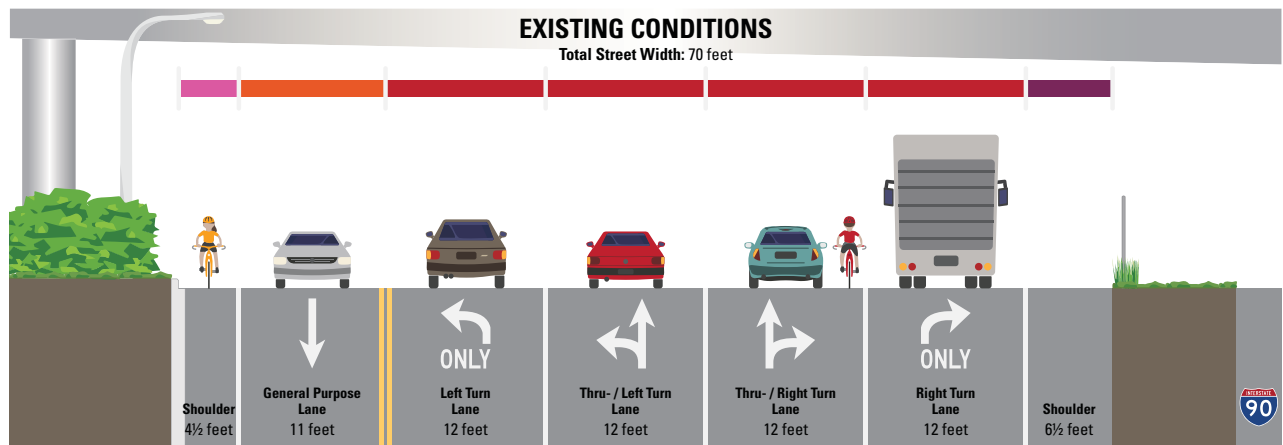
### 140th Ave SE to Eastgate P&R Access Rd



2016–2019 RAPID IMPLEMENTATION PROGRAM

# » PROJECT IDEA BN-25: SE EASTGATE WAY

## West of 148th Ave SE to 150th Ave SE



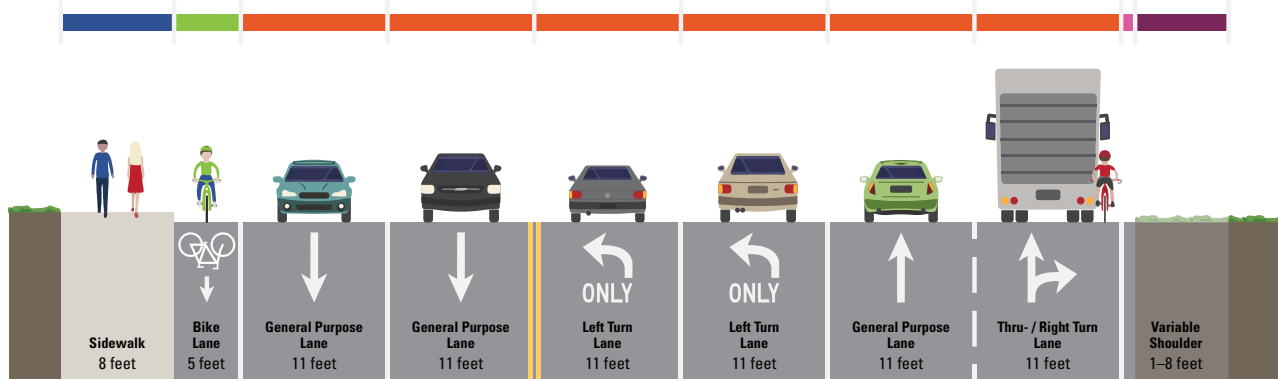
65

## PROJECT IDEA BN-25: SE EASTGATE WAY

### 150th Ave SE to 156th Ave SE

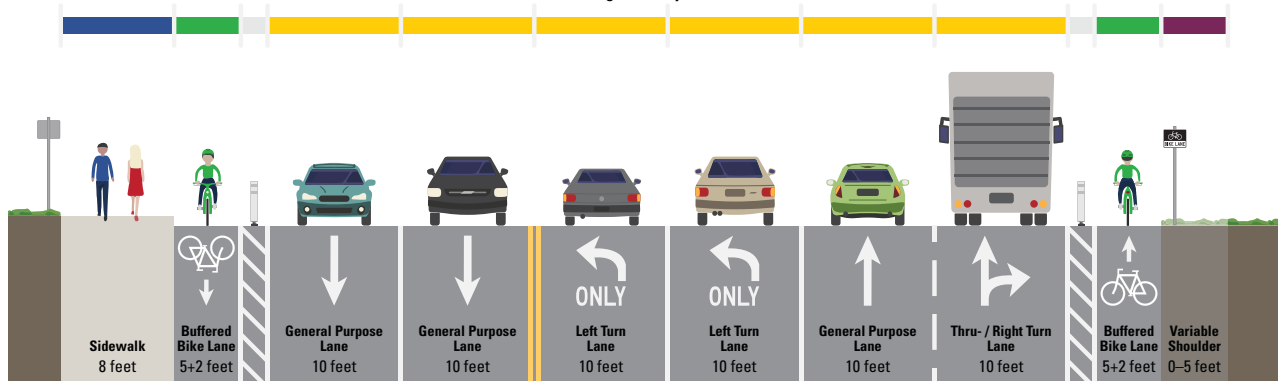
#### EXISTING CONDITIONS

Total Paved Right-of-Way: 80½–87½ feet



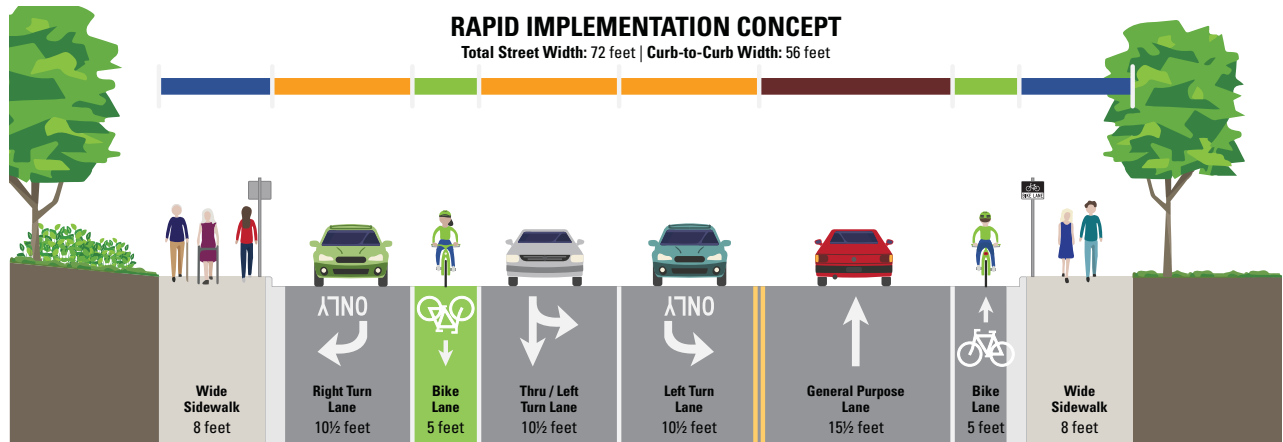
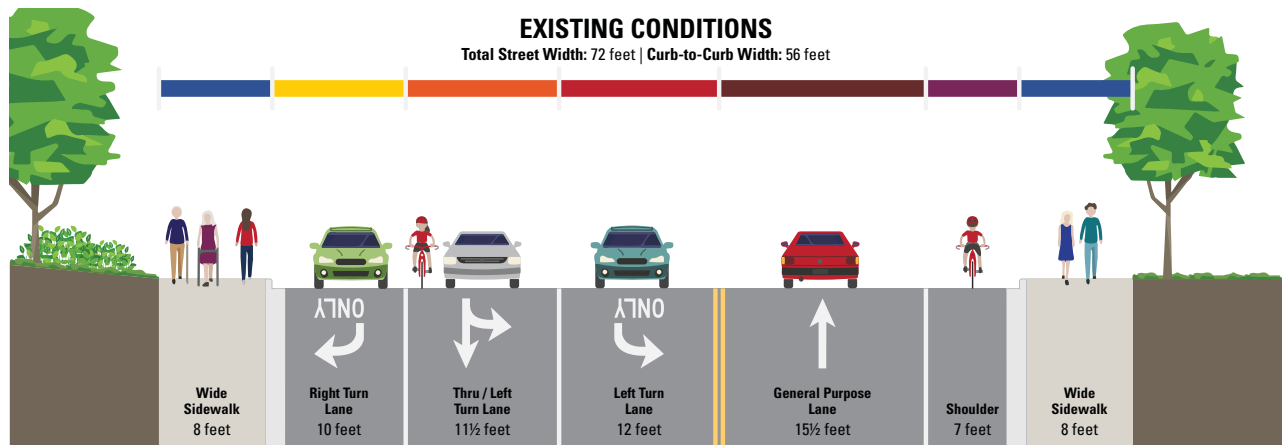
#### RAPID IMPLEMENTATION CONCEPT

Total Paved Right-of-Way: 82½–87½ feet



# » PROJECT IDEA BN-26: SE NEWPORT WAY (WEST OF 150TH AVE SE)

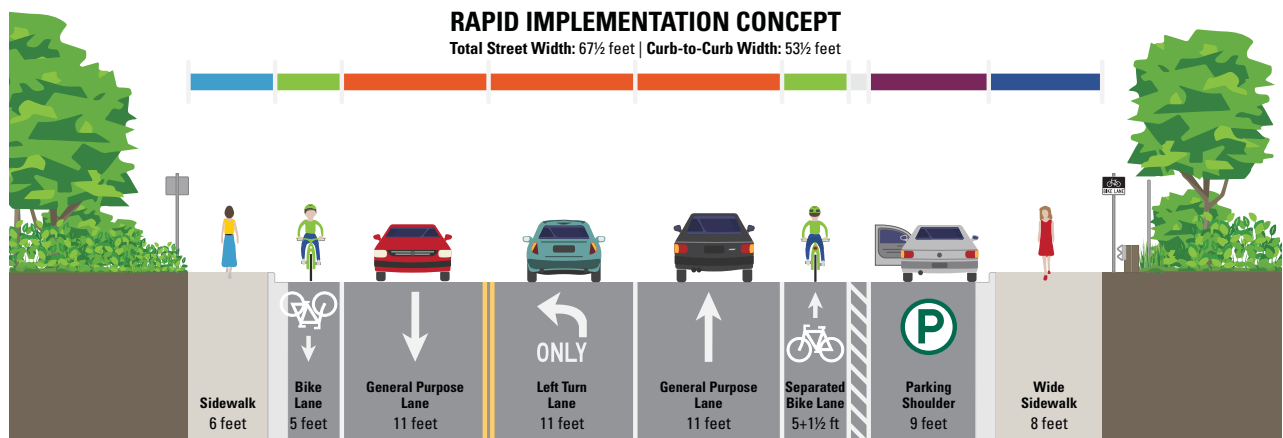
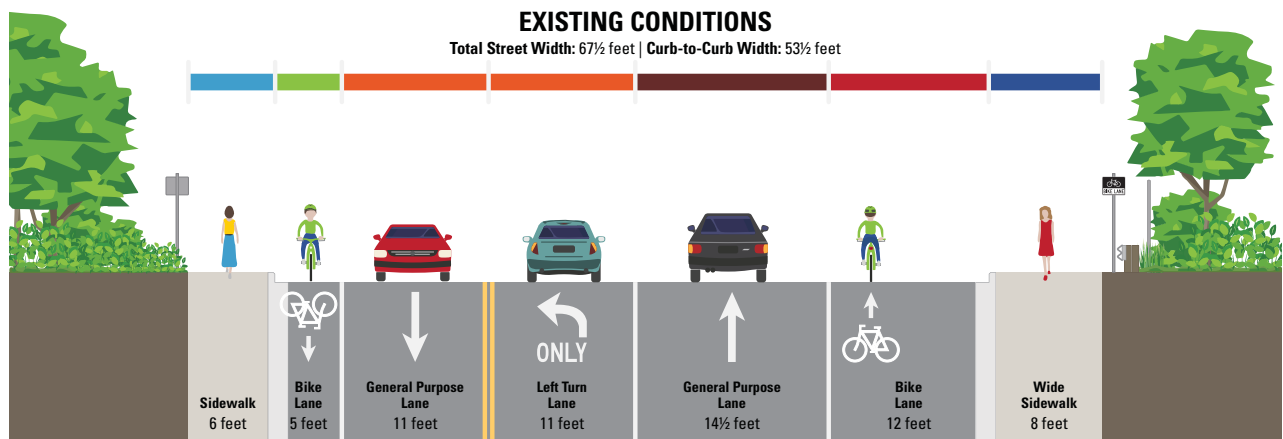
## Factoria Blvd SE to 129th PI SE



67

# » PROJECT IDEA BN-26: SE NEWPORT WAY (WEST OF 150TH AVE SE)

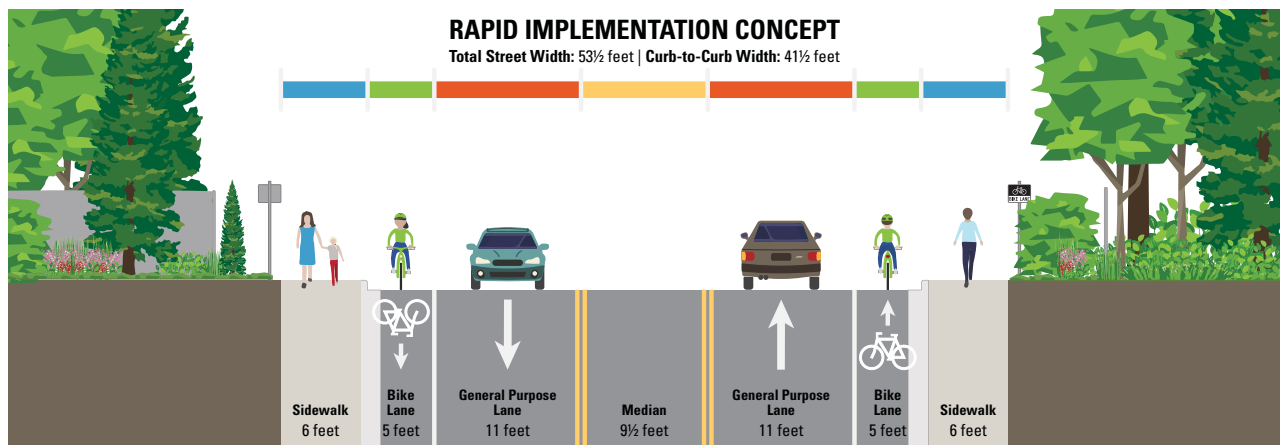
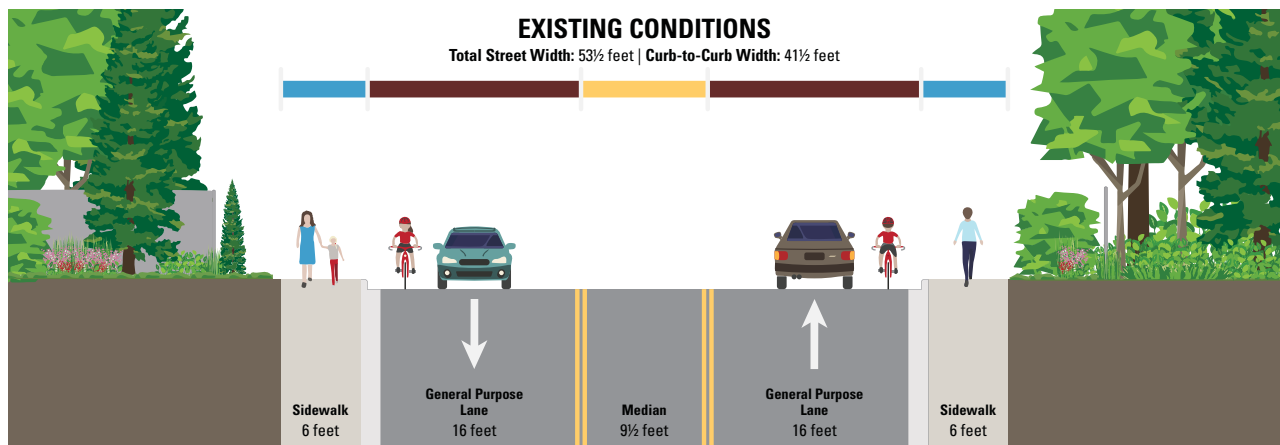
129th PI SE to 130th PI SE



2016–2019 RAPID IMPLEMENTATION PROGRAM

# » PROJECT IDEA BN-26: SE NEWPORT WAY (WEST OF 150TH AVE SE)

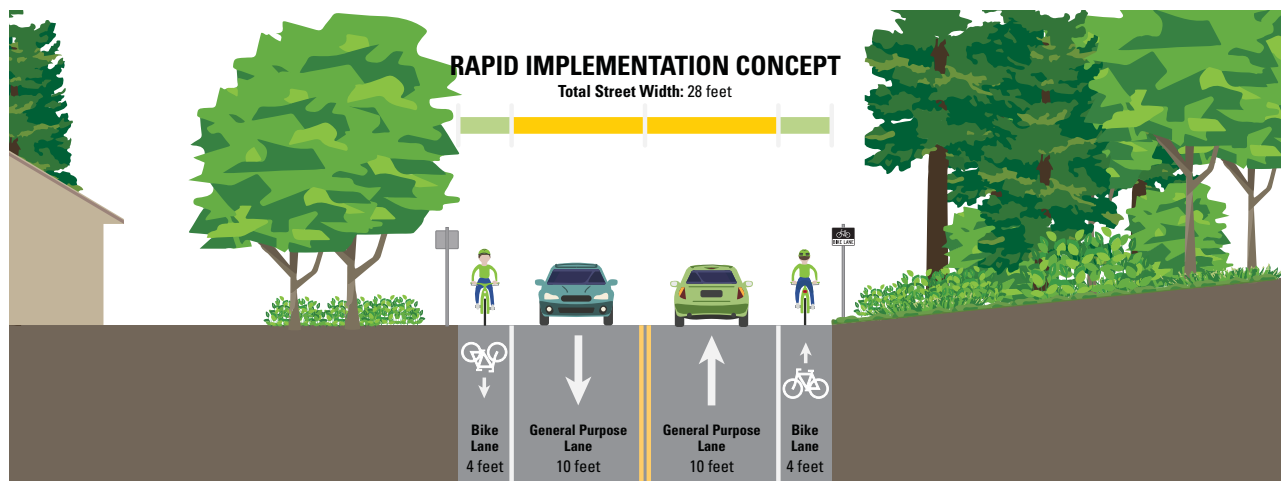
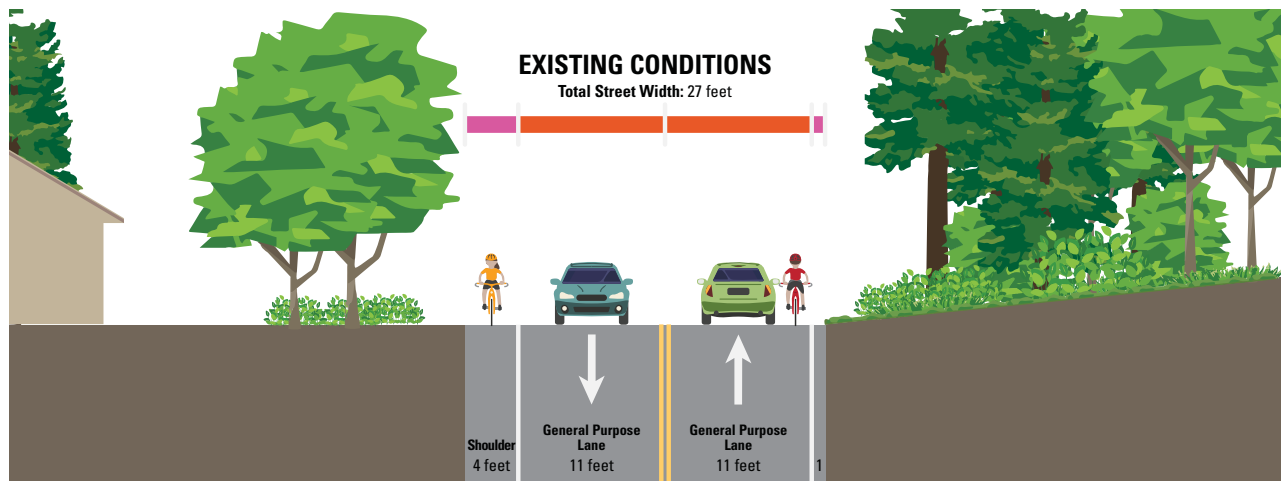
## SE Allen Rd to Somerset Blvd SE



69

## »» PROJECT IDEA BN-27: SE NEWPORT WAY (EAST OF 150TH AVE SE)

152nd Ave SE to SE 42nd Pl

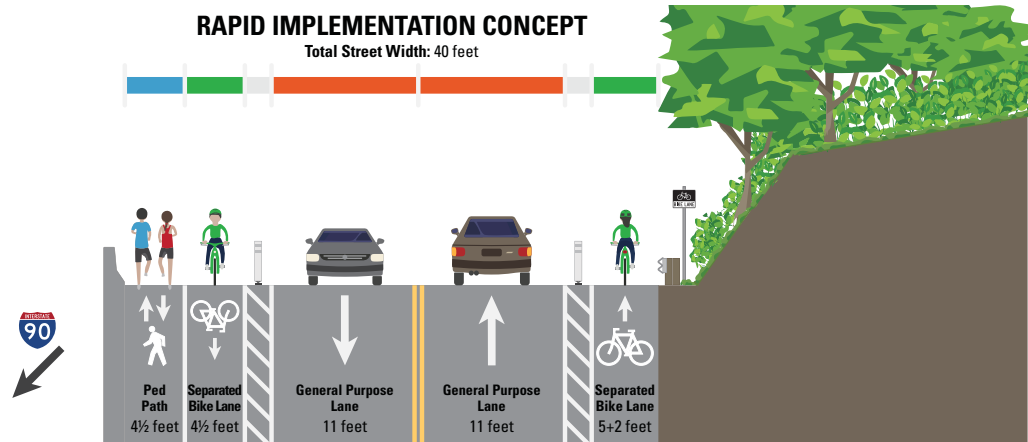
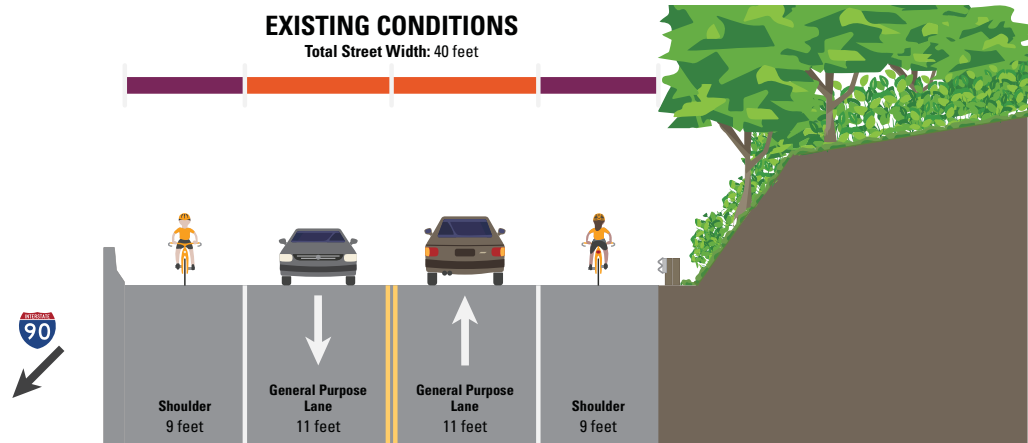




70

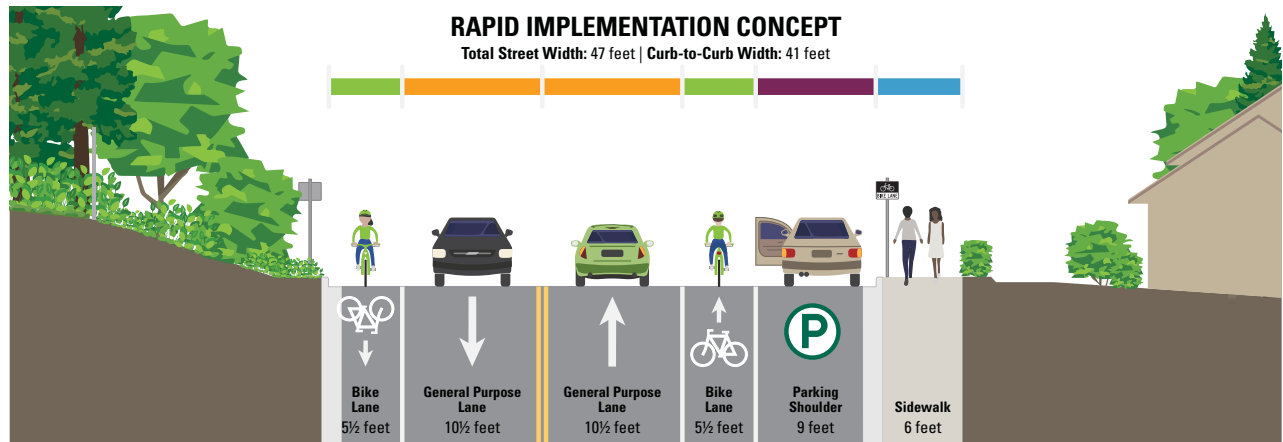
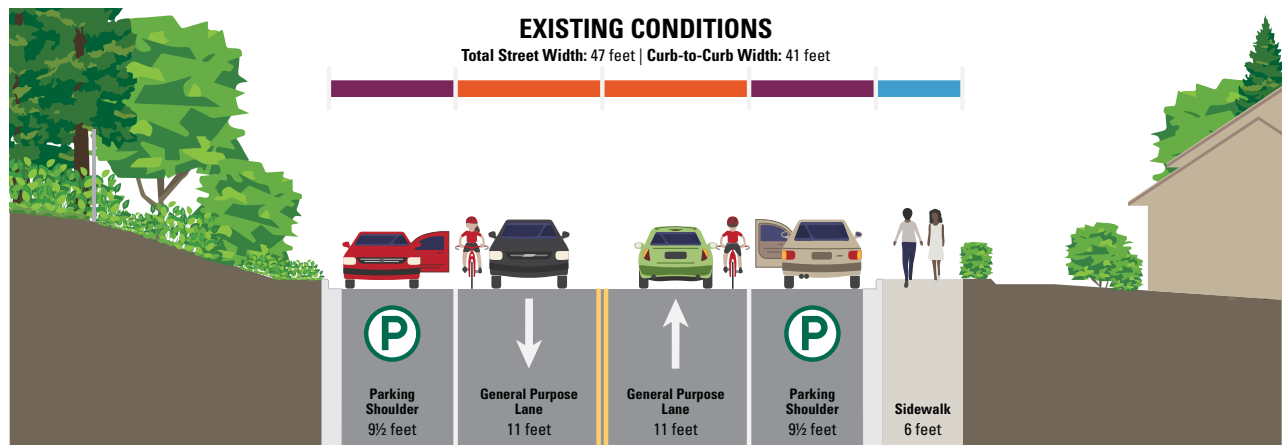
# » PROJECT IDEA BN-27: SE NEWPORT WAY (EAST OF 150TH AVE SE)

## SE 42nd Pl to Lakemont Blvd SE

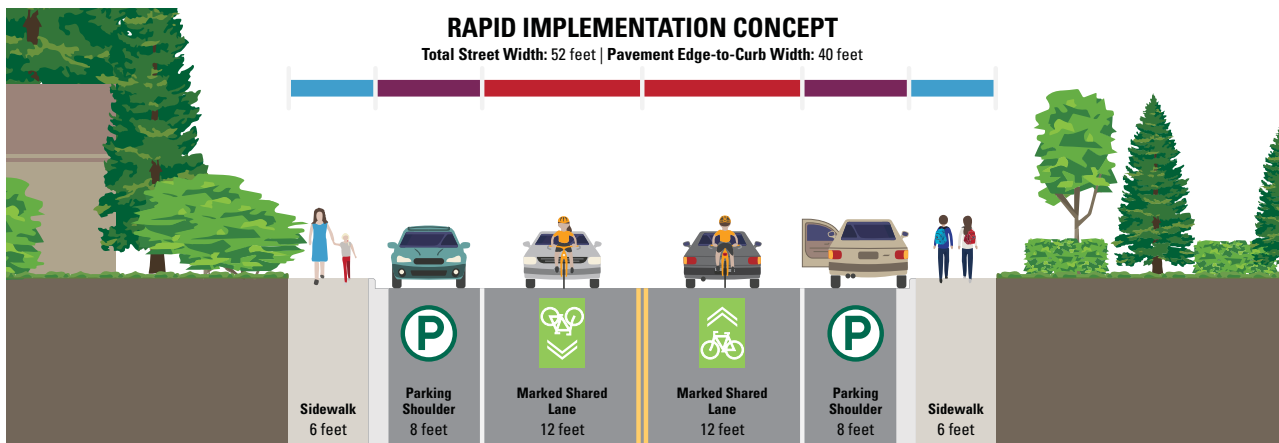
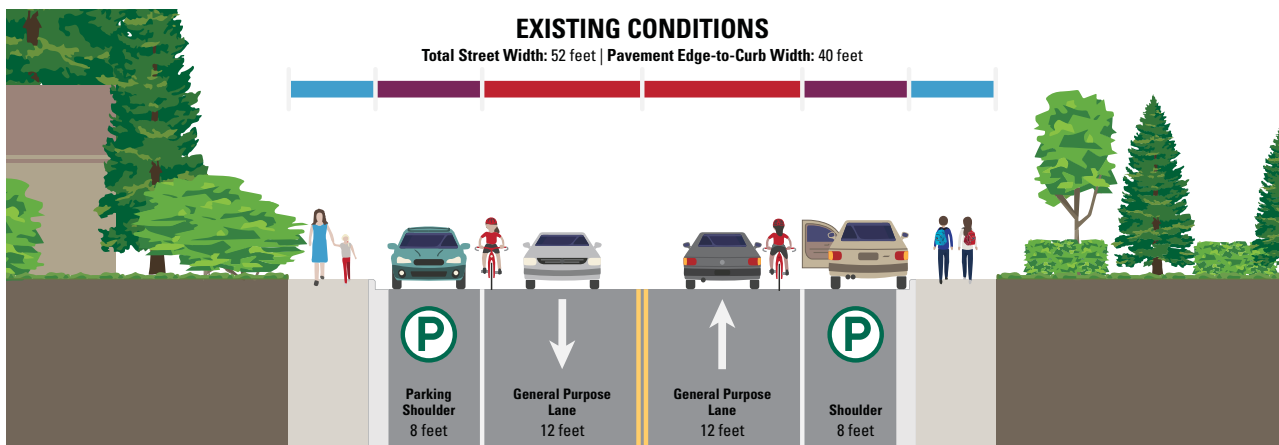


# >> PROJECT IDEA BN-28: SOMERSET BLVD SE

## Highland Dr to 143rd Ave SE

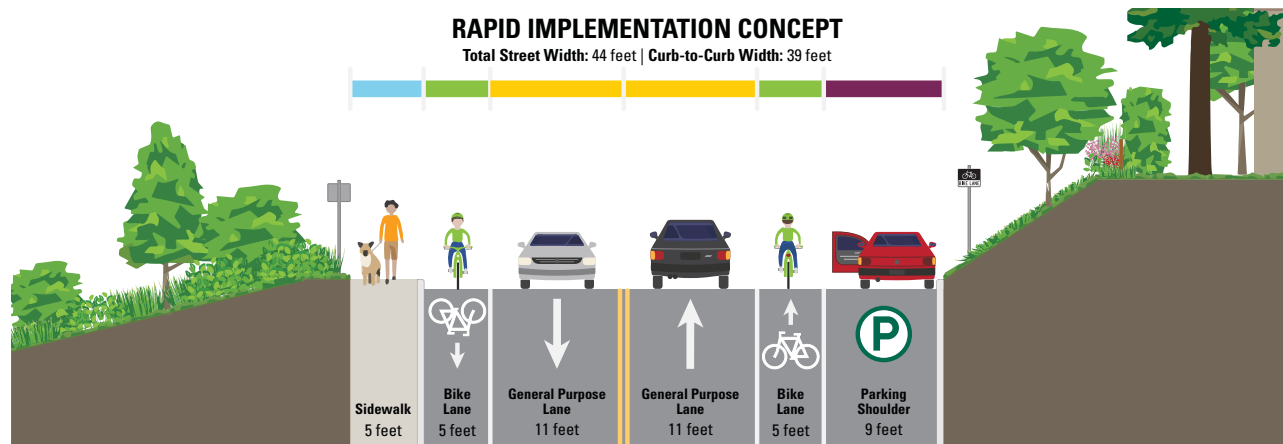
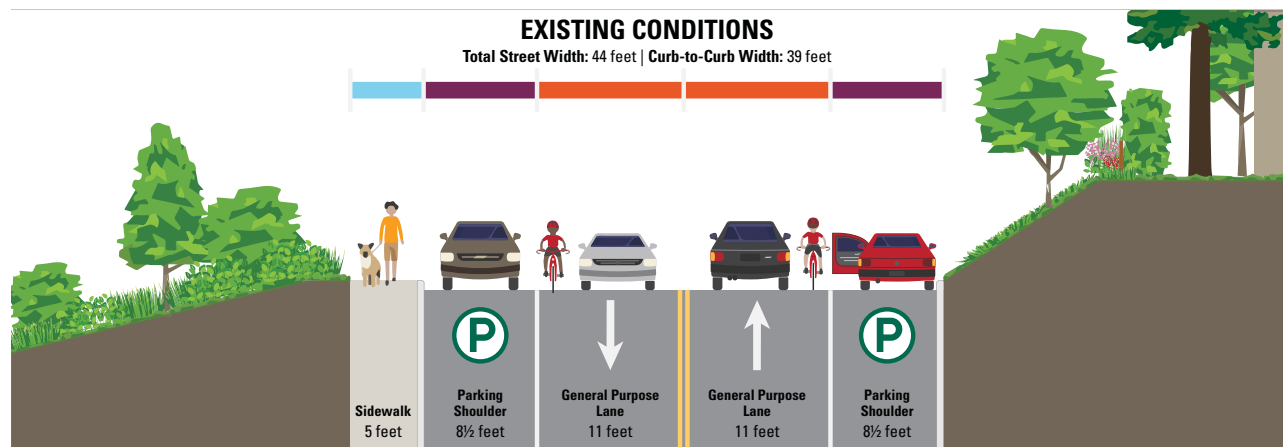


## 143rd Ave SE to Somerset Elementary School

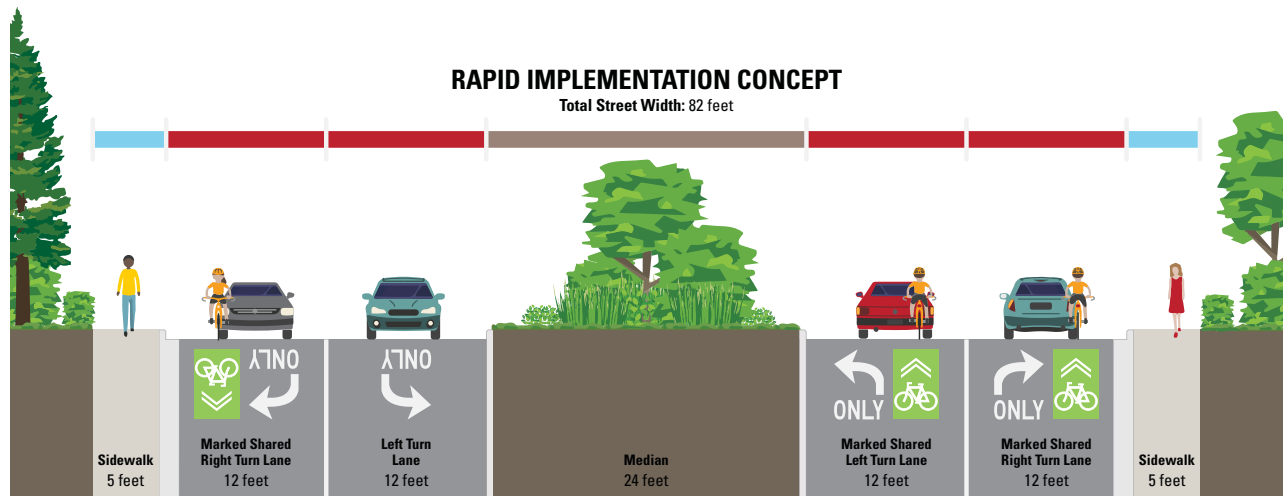
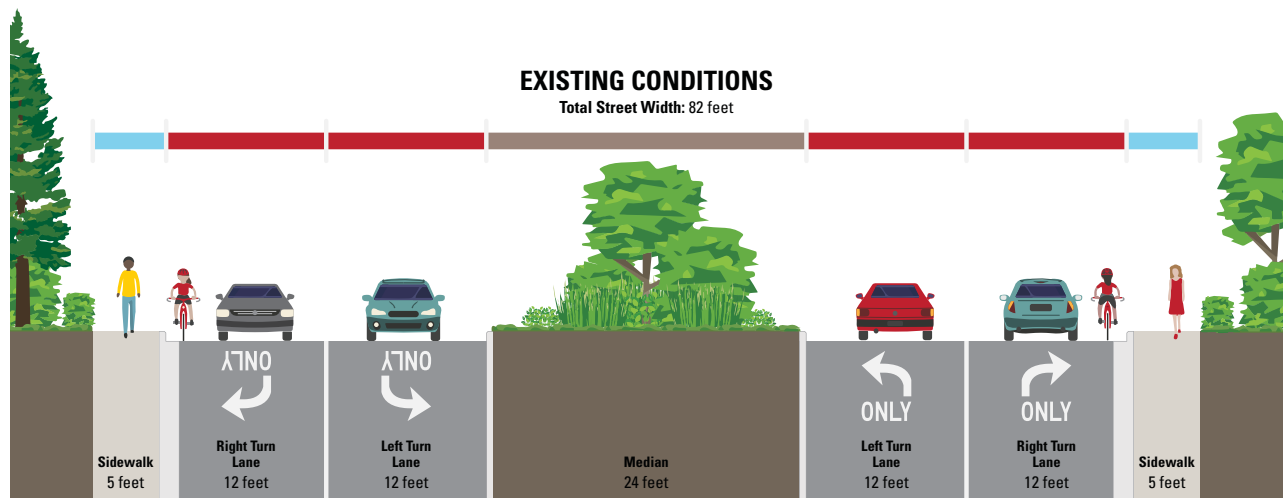


# >> PROJECT IDEA BN-28: SOMERSET BLVD SE

## 140th Ave SE to SE 42nd St



SE 42nd St to SE Newport Way




75

# » PROJECT IDEA BN-29: VILLAGE PARK DR SE

## Lakemont Blvd SE to Lakemont Park

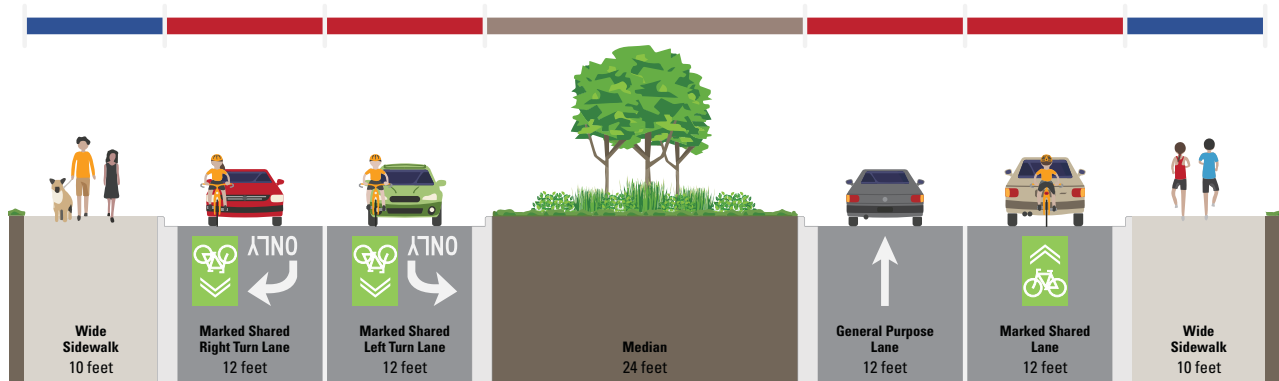
### EXISTING CONDITIONS

Total Street Width: 94 feet



### RAPID IMPLEMENTATION CONCEPT

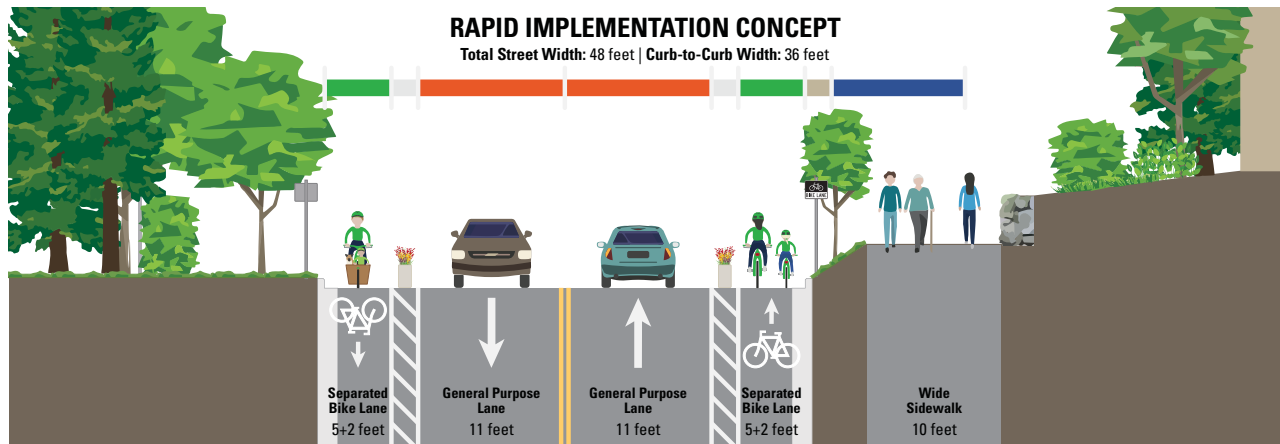
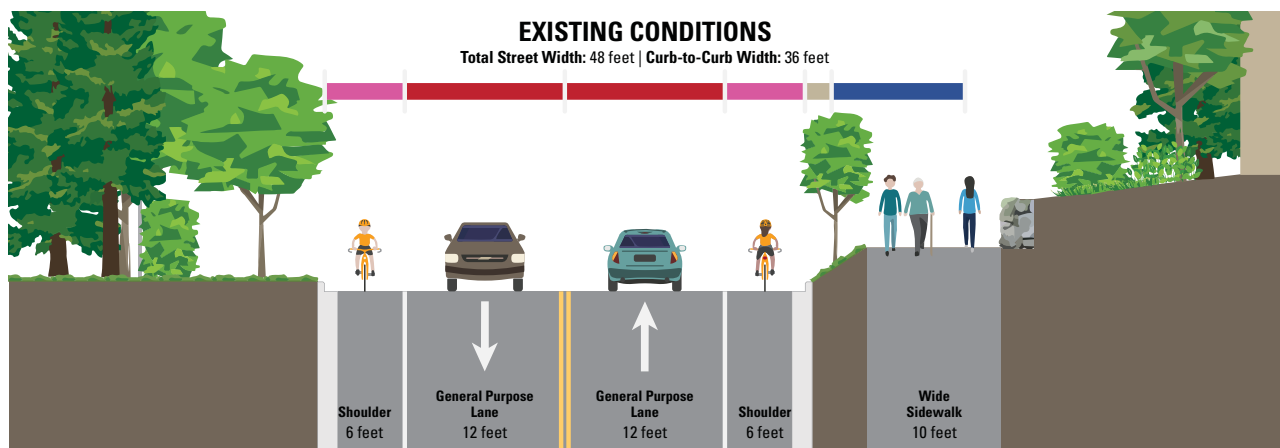
Total Street Width: 94 feet



2016–2019 RAPID IMPLEMENTATION PROGRAM

## PROJECT IDEA BN-29: VILLAGE PARK DR SE

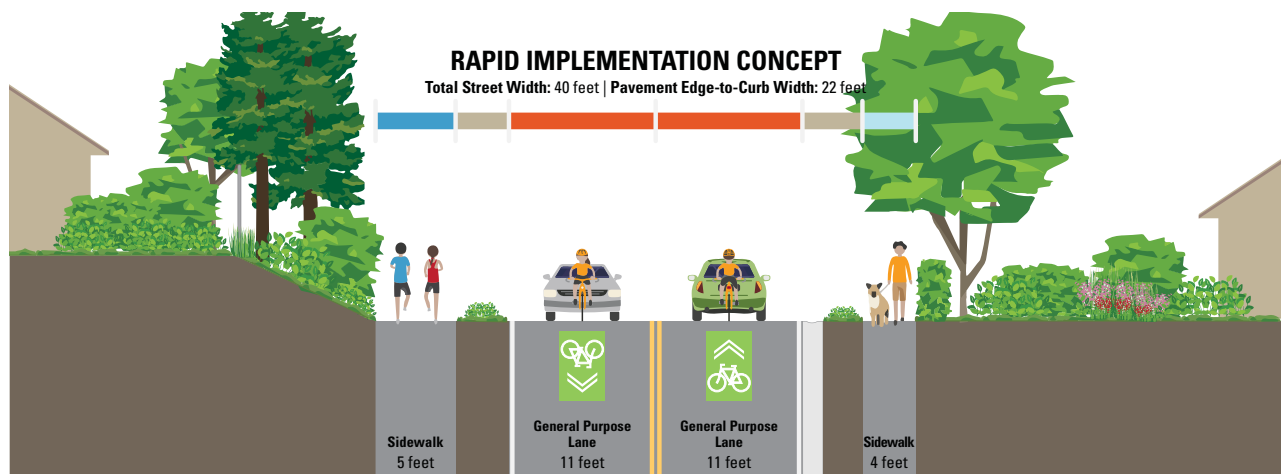
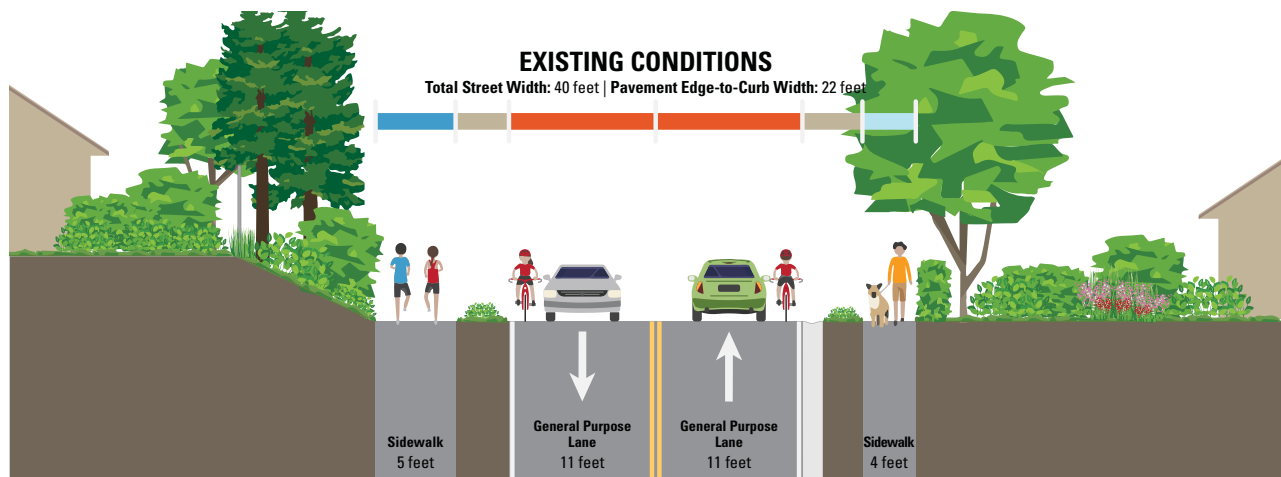
### Lakemont Park to 179th Ave SE



77

# » PROJECT IDEA PBC-1: 108TH AVE SE (SOUTH OF MAIN ST)

SE 30th St to SE 23rd St



2016–2019 RAPID IMPLEMENTATION PROGRAM

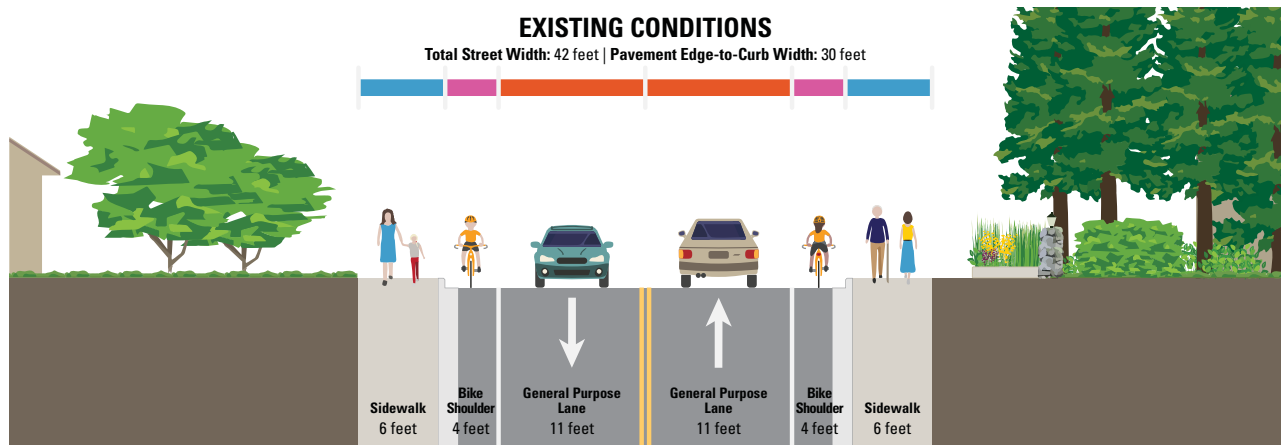


# >> PROJECT IDEA PBC-1: 108TH AVE SE (SOUTH OF MAIN ST)

## SE 23rd St to Bellevue Way SE

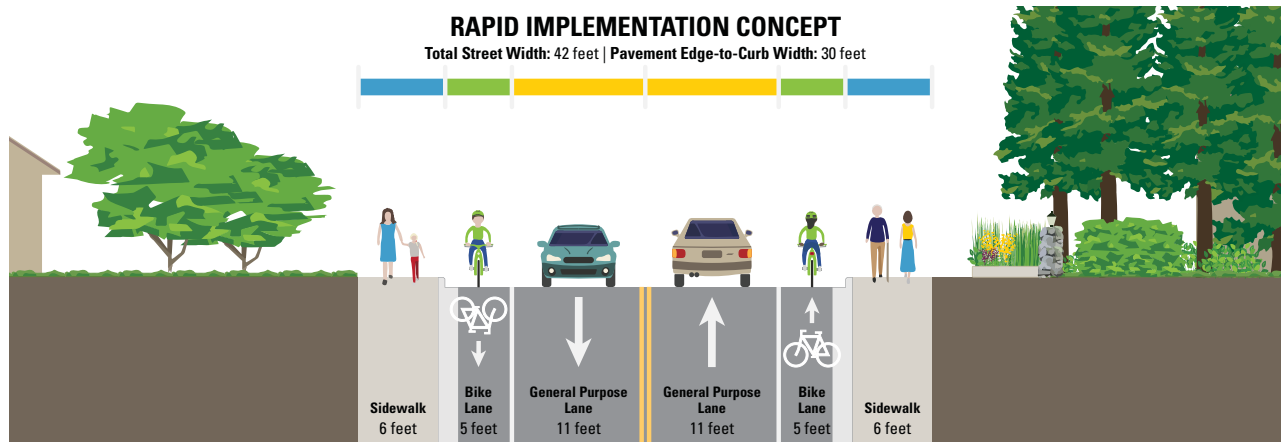
### EXISTING CONDITIONS

Total Street Width: 42 feet | Pavement Edge-to-Curb Width: 30 feet



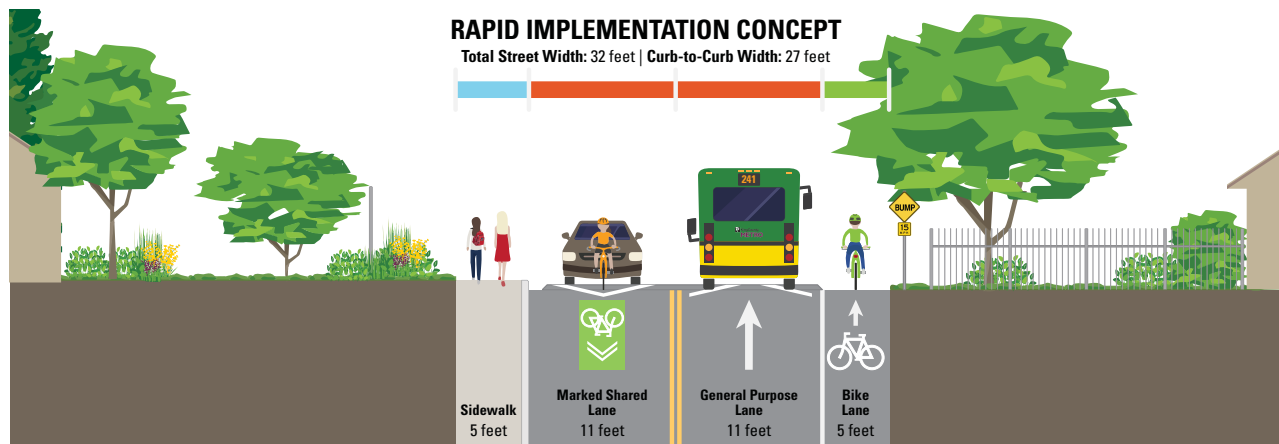
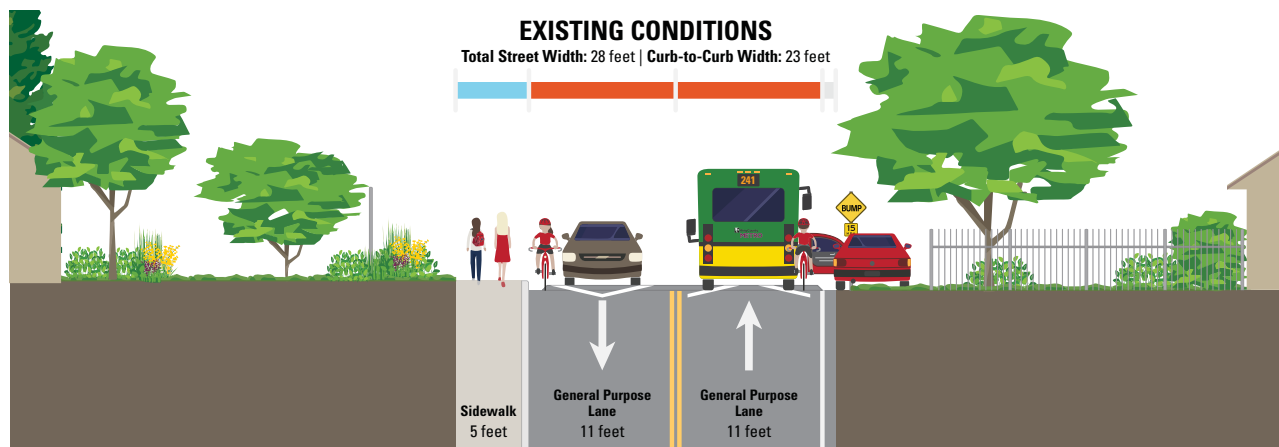
### RAPID IMPLEMENTATION CONCEPT

Total Street Width: 42 feet | Pavement Edge-to-Curb Width: 30 feet



## PROJECT IDEA PBC-1: 108TH AVE SE (SOUTH OF MAIN ST)

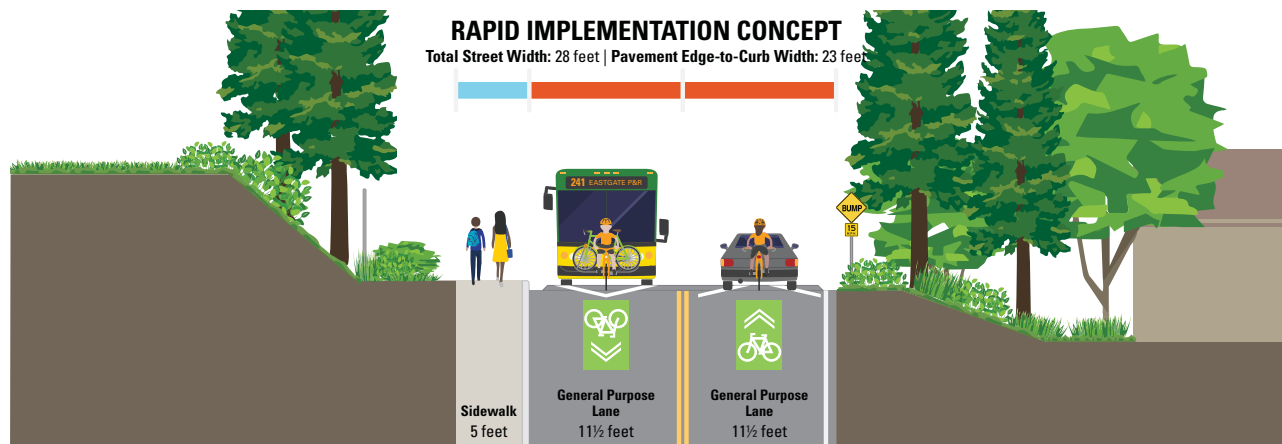
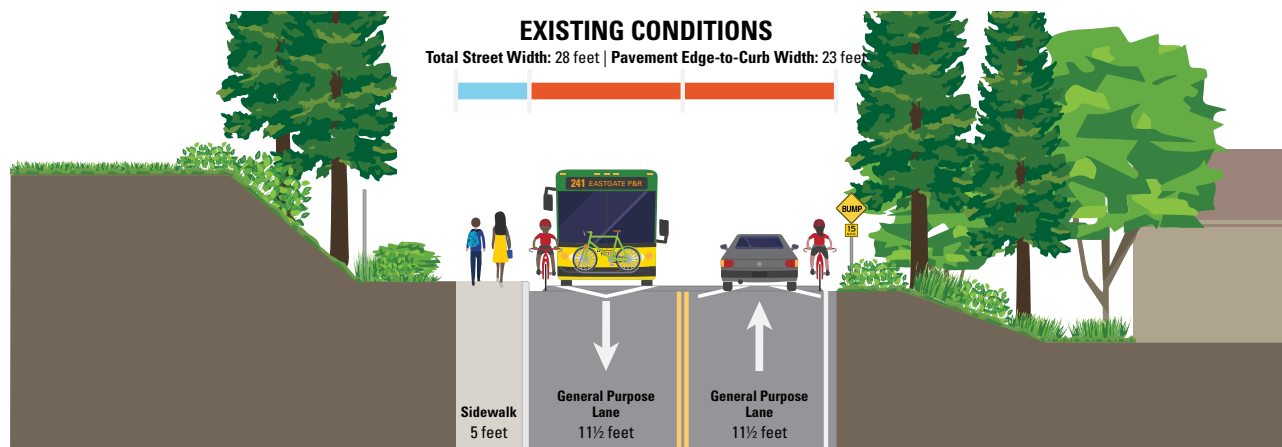
### Bellevue Way SE to SE 12th St



80

## » PROJECT IDEA PBC-1: 108TH AVE SE (SOUTH OF MAIN ST)

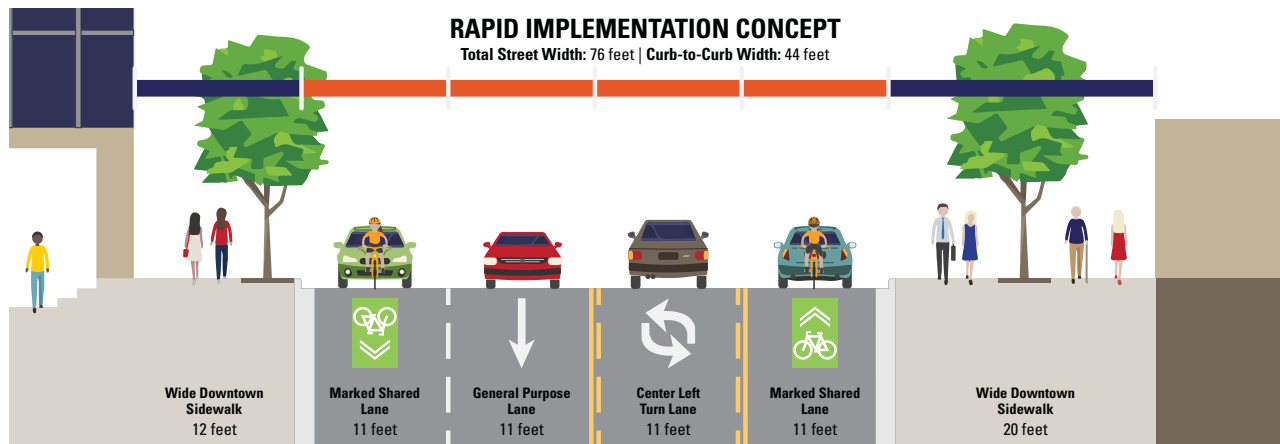
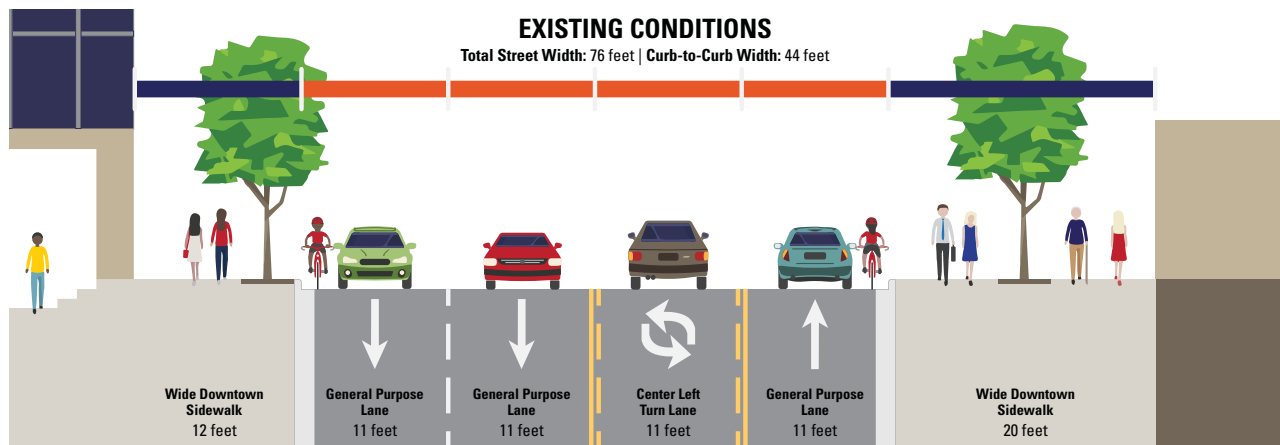
### SE 12th St to Main St



81

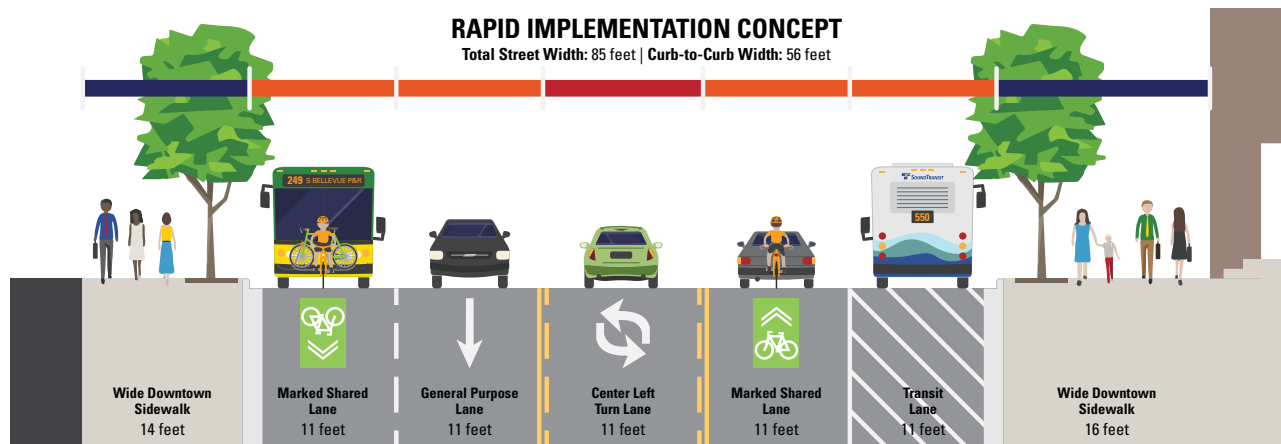
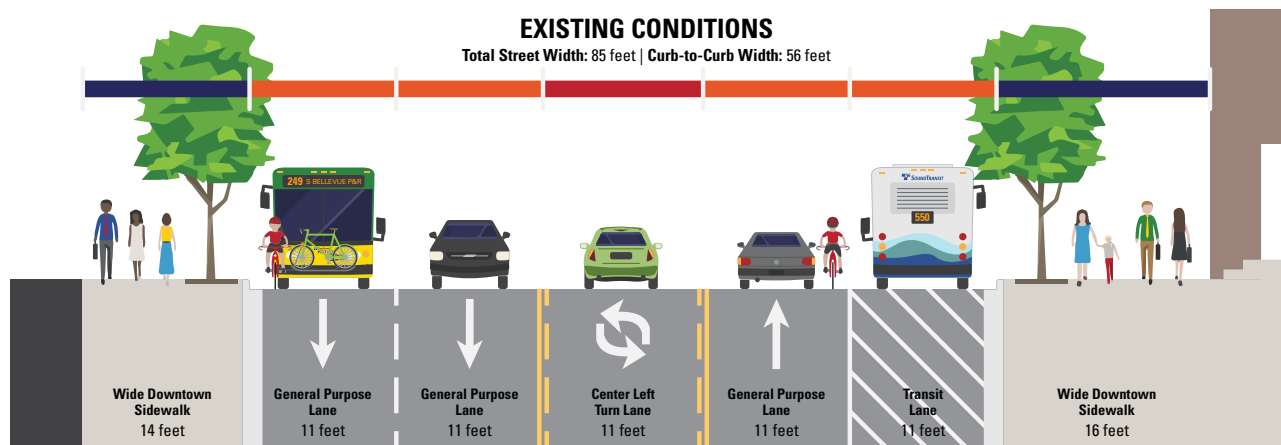
## >> PROJECT IDEA PBC-2: 108TH AVE SE (MAIN ST TO NE 12TH ST)

### Main St to NE 4th St



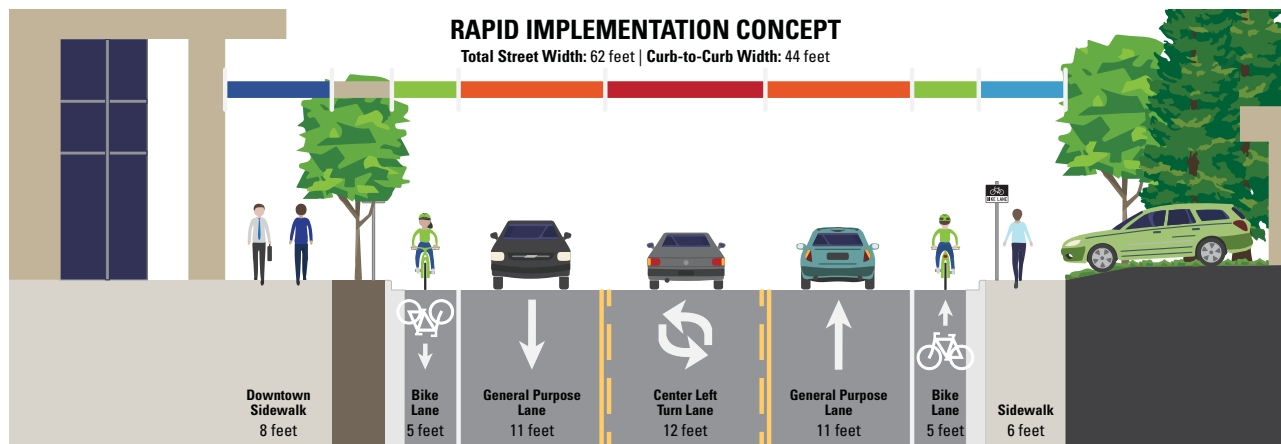
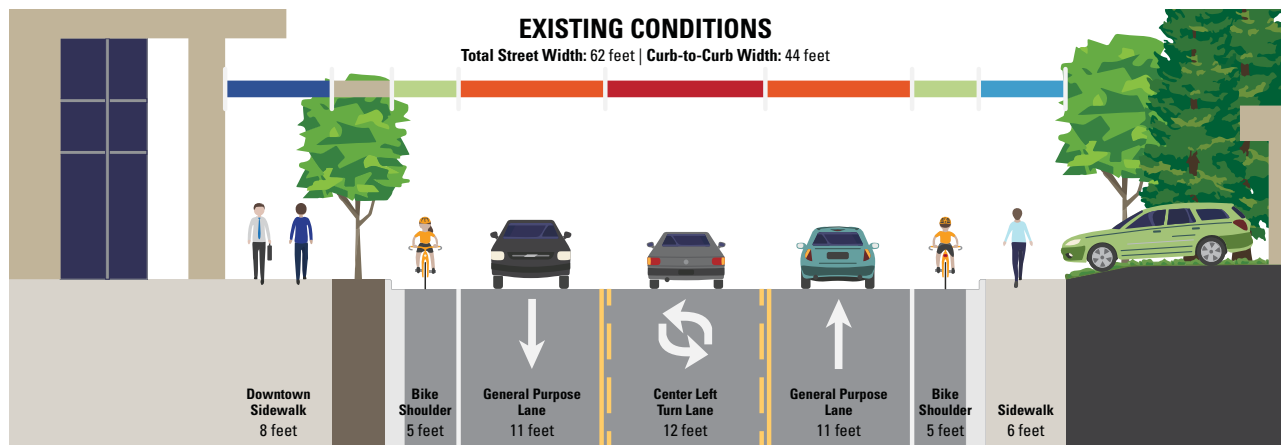
# >> PROJECT IDEA PBC-2: 108TH AVE SE (MAIN ST TO NE 12TH ST)

## NE 4th St to NE 8th St



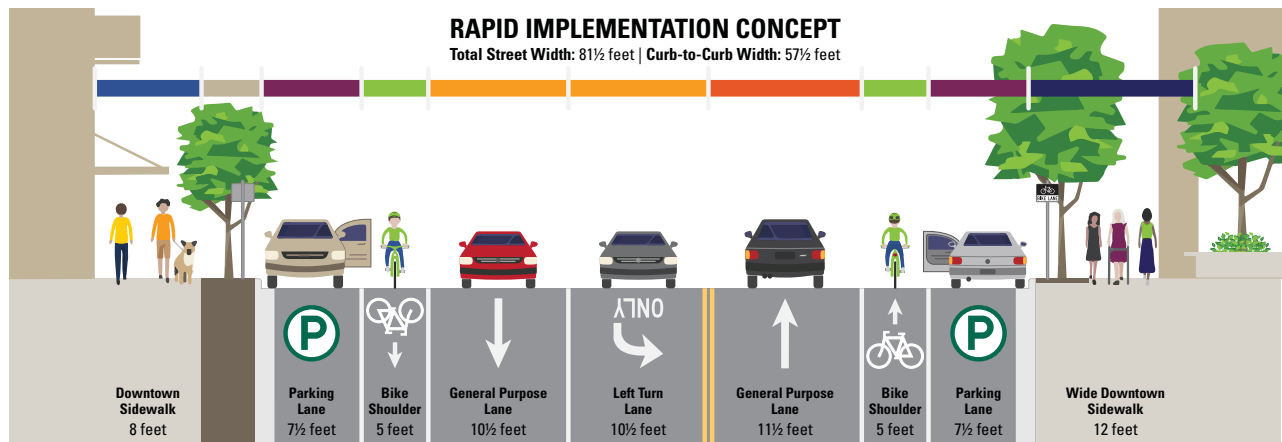
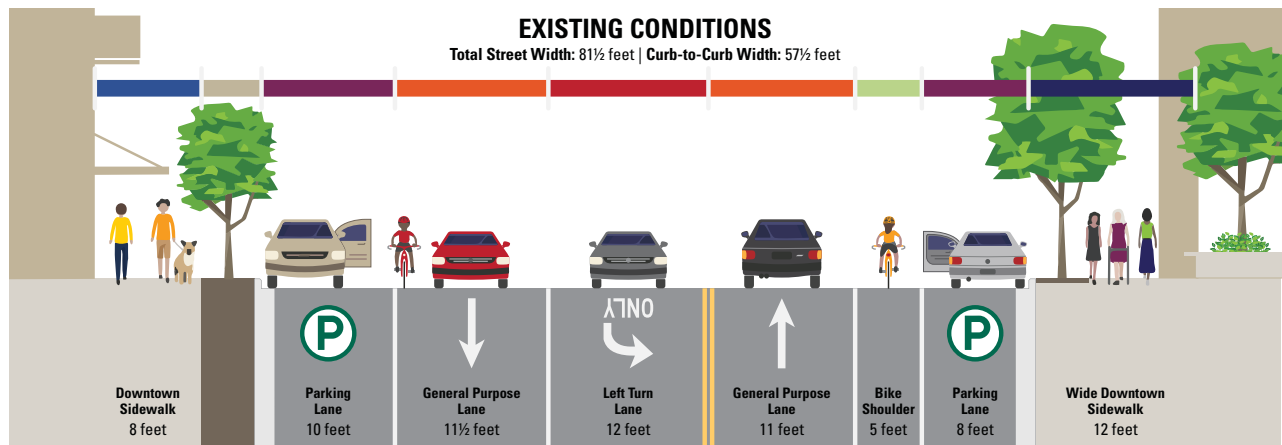
# >> PROJECT IDEA PBC-2: 108TH AVE SE (MAIN ST TO NE 12TH ST)

## NE 8th St to NE 10th St



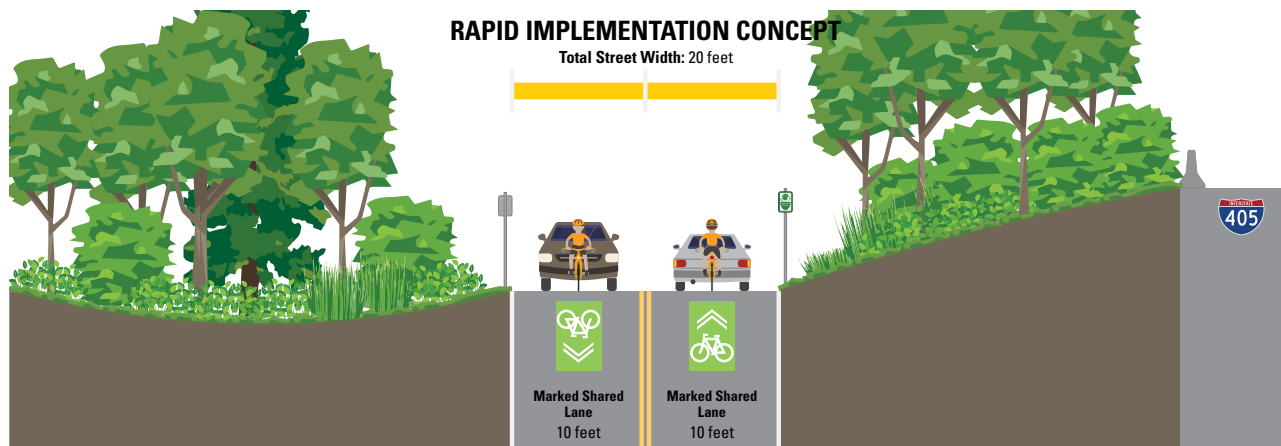
# » PROJECT IDEA PBC-2: 108TH AVE SE (MAIN ST TO NE 12TH ST)

## NE 10th St to NE 12th St



## PROJECT IDEA PBC-4: LAKE WASHINGTON BLVD SE

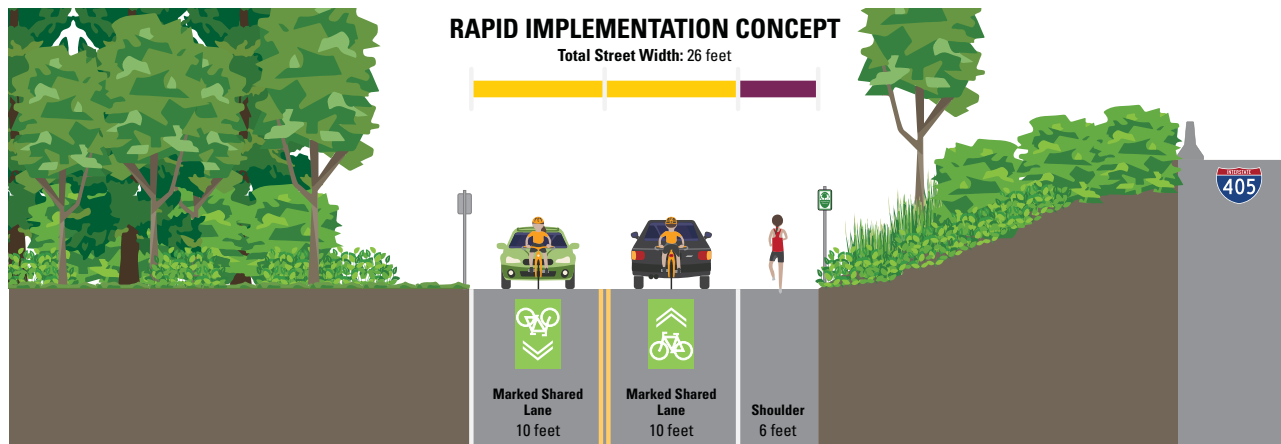
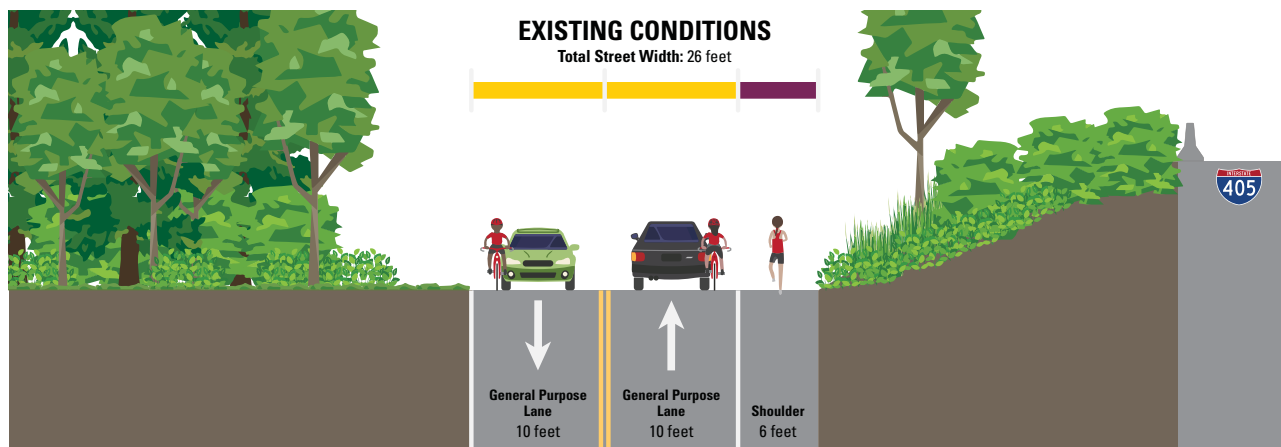
### Lk. Wash. Loop Trail to Lk. Wash. Blvd SE



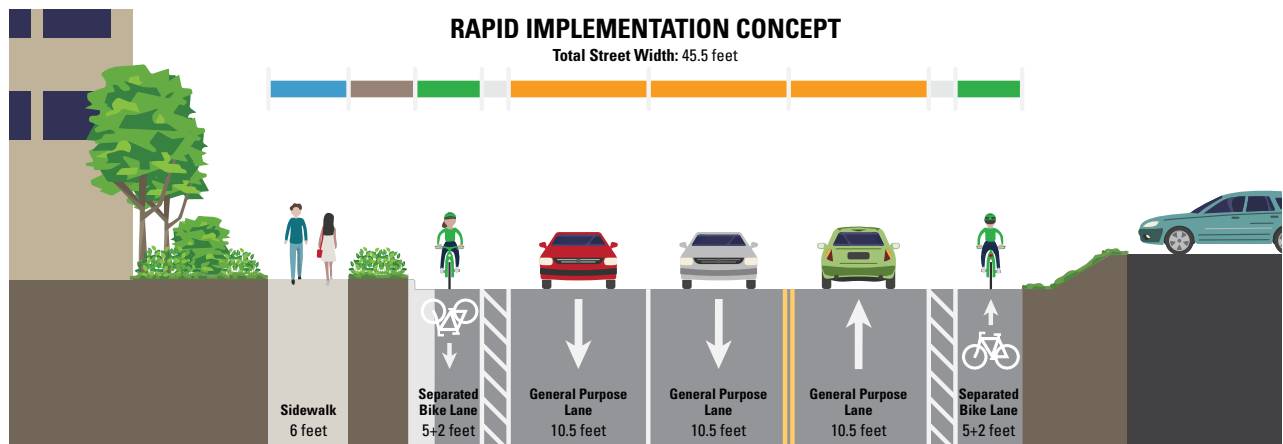
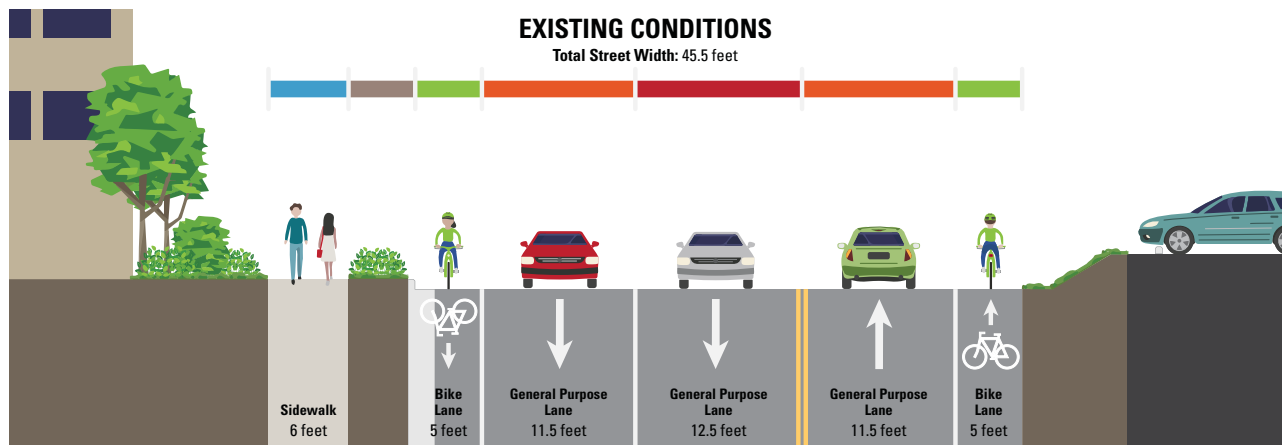


# >> PROJECT IDEA PBC-4: LAKE WASHINGTON BLVD SE

## 106th Ave SE to Lk. Wash. Blvd SE



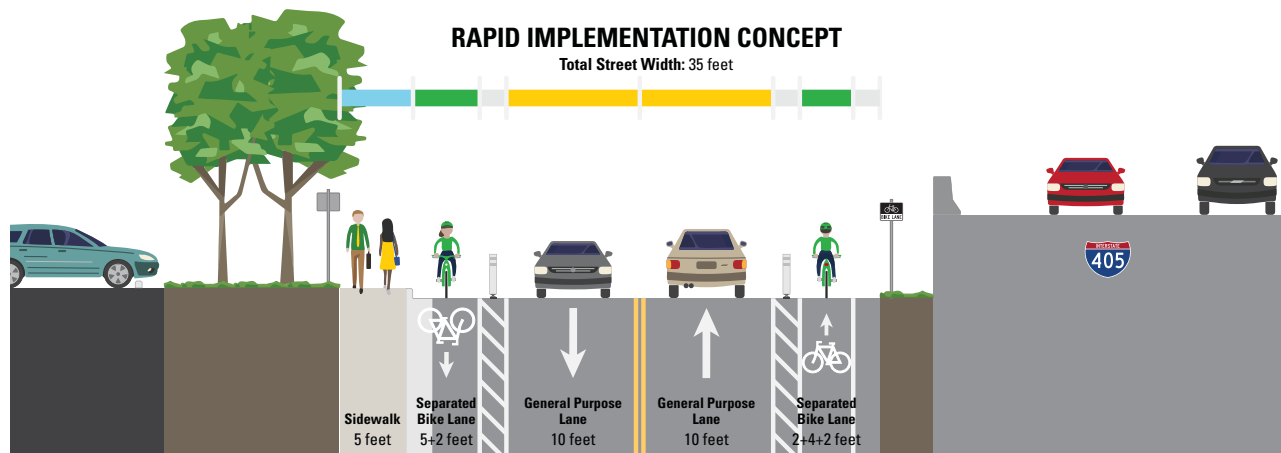
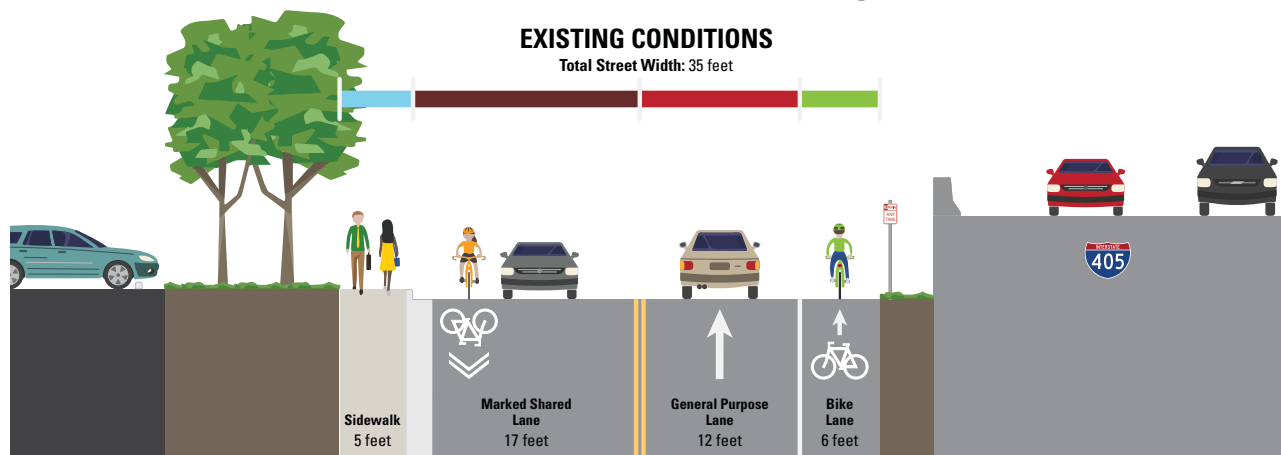
## SE 8th St to Main St



90

# » PROJECT IDEA PBC-5: 114TH AVE

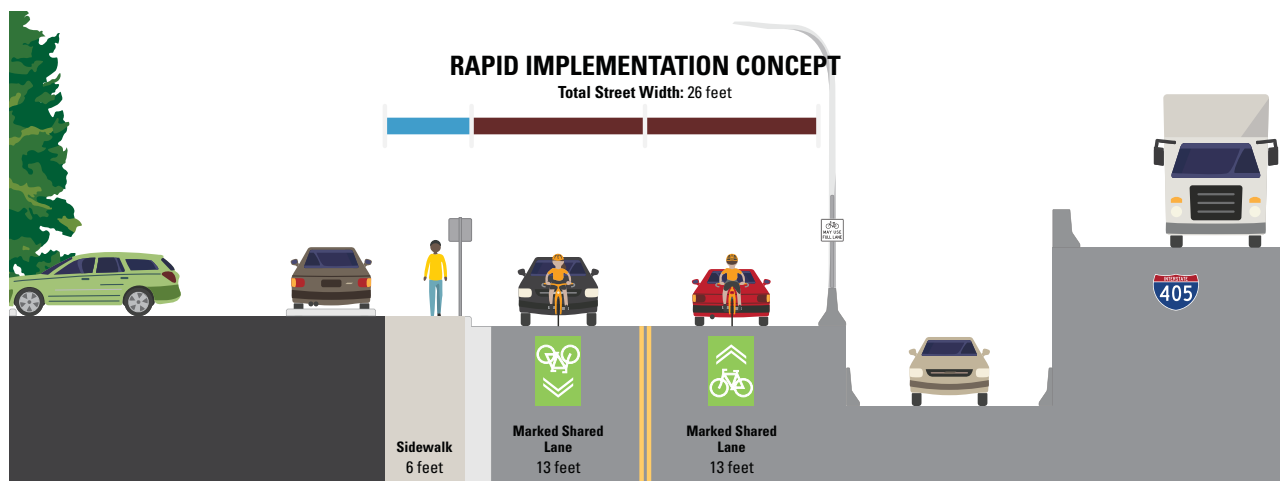
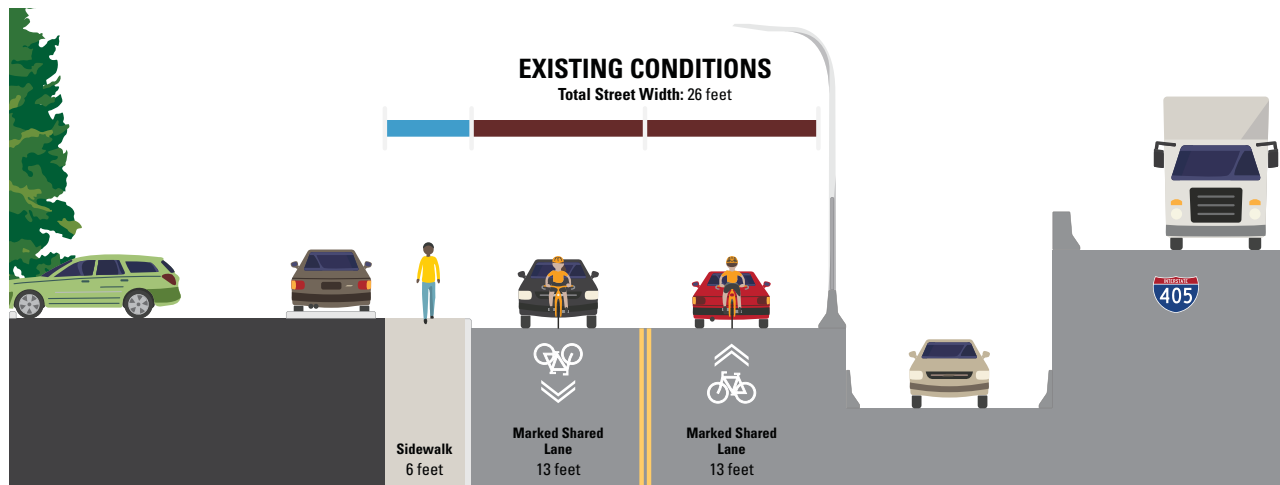
## Main St to NE 6th St



91

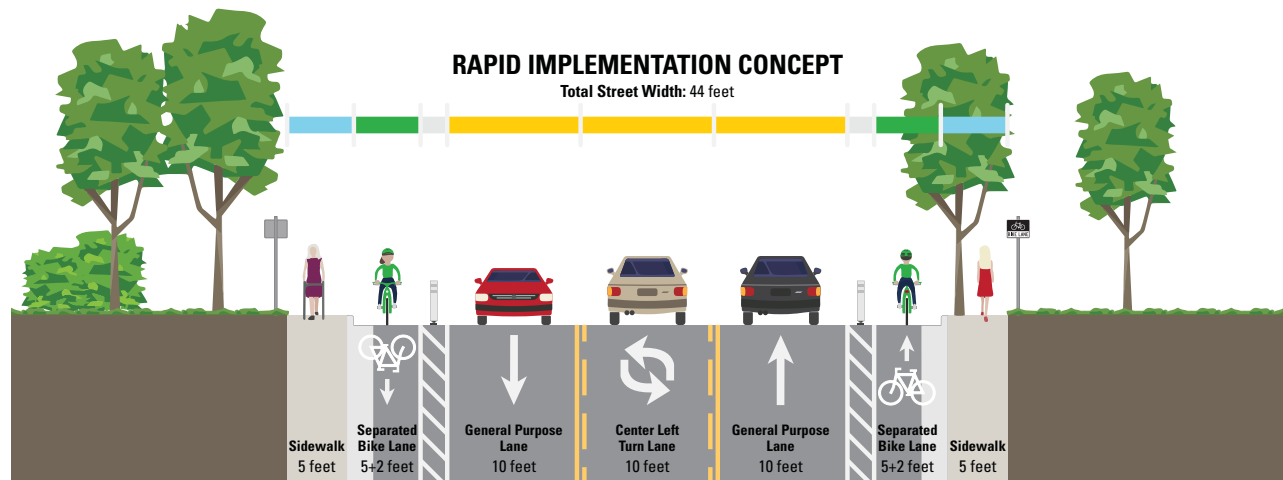
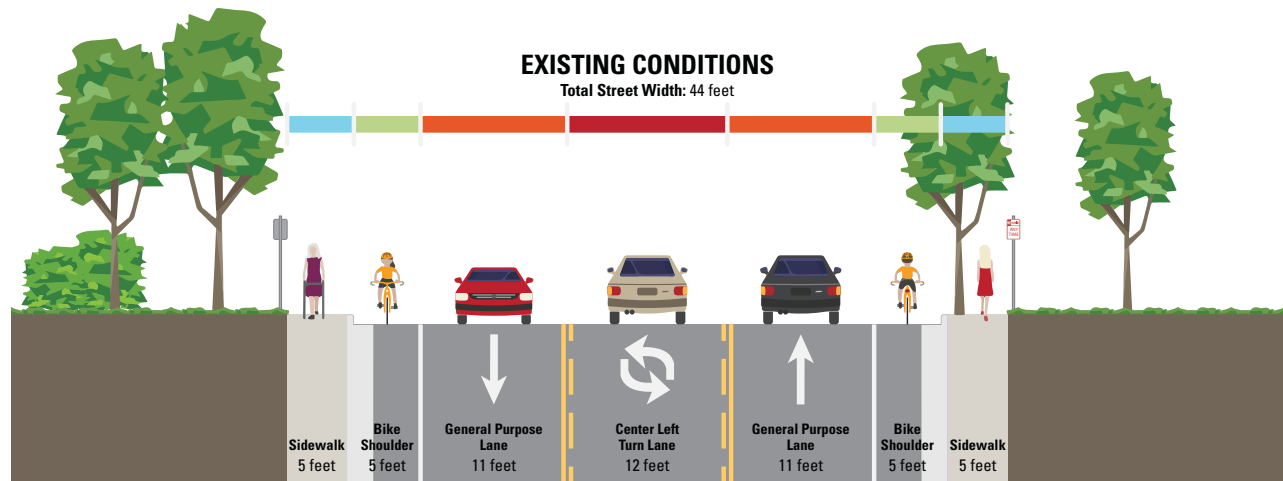
## PROJECT IDEA PBC-5: 114TH AVE

### SE 8th St to Main St



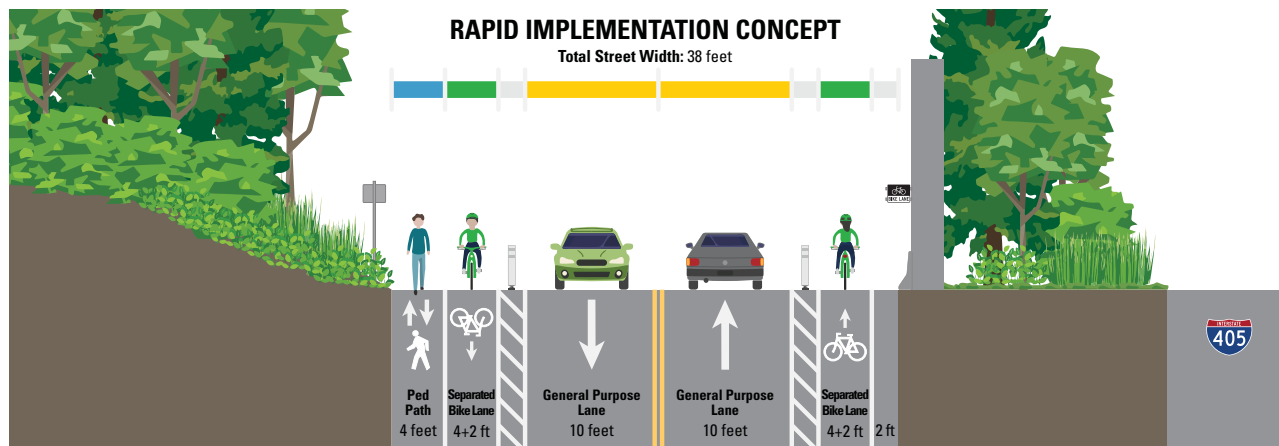
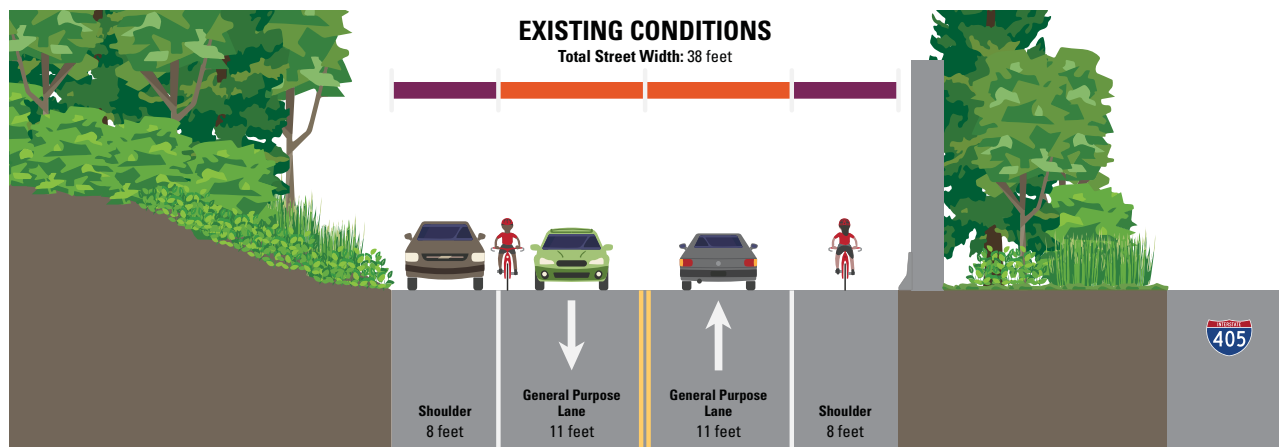
# >> PROJECT IDEA PBC-6: 112TH AVE NE, 108TH AVE NE

## NE 12th St to NE 24th St



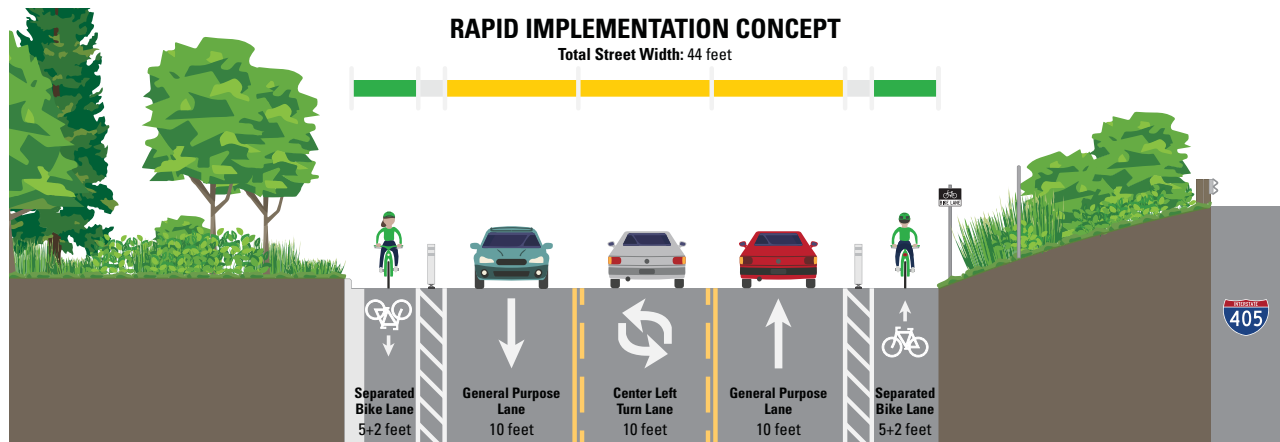
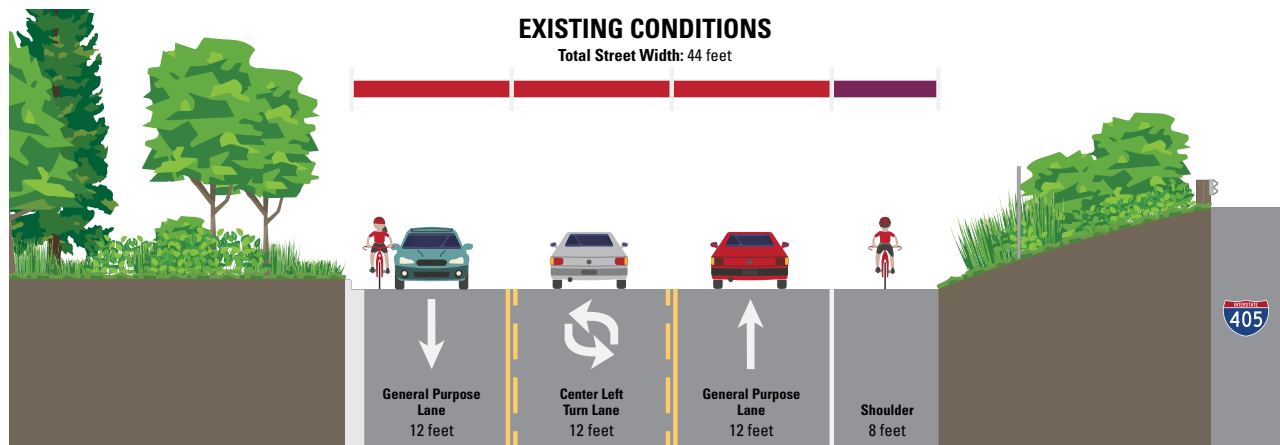
# >> PROJECT IDEA PBC-6: 112TH AVE NE, 108TH AVE NE

## NE 24th St to Pedestrian Trail (110th Ave NE)



# >> PROJECT IDEA PBC-6: 112TH AVE NE, 108TH AVE NE

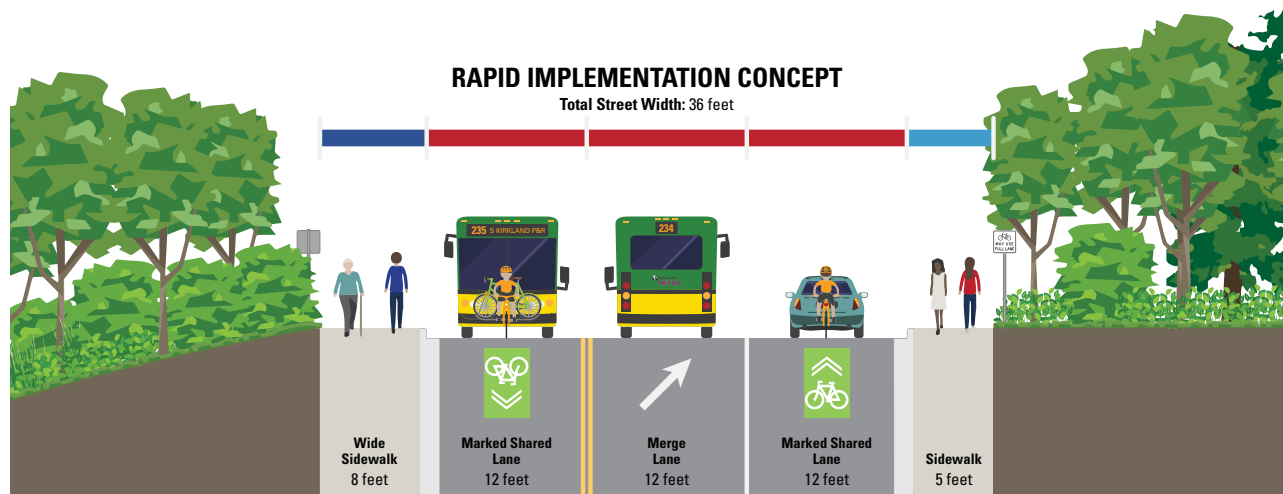
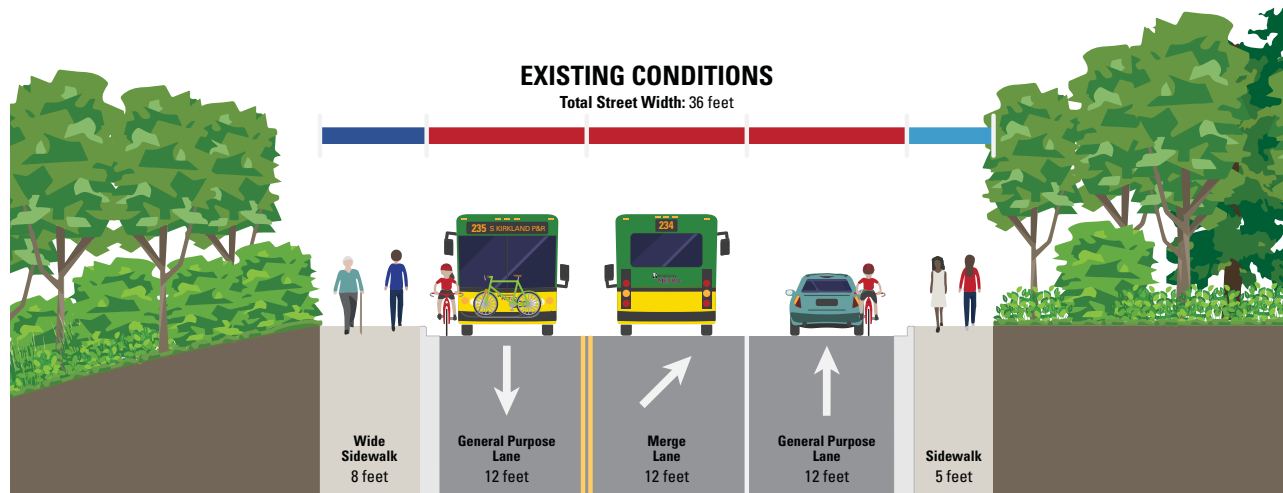
## Pedestrian Trail to SE-520 EB on-ramp



95

## >> PROJECT IDEA PBC-6: 112TH AVE NE, 108TH AVE NE

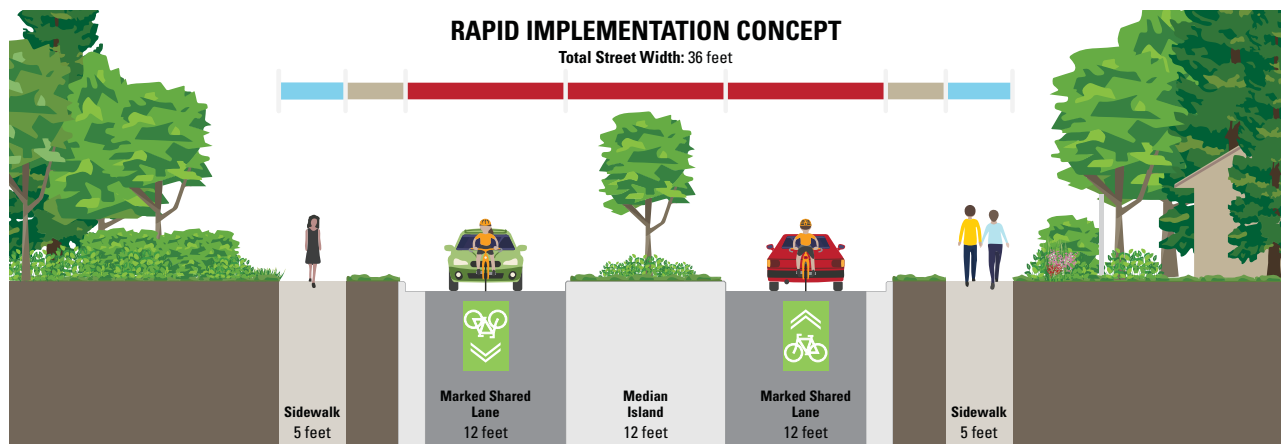
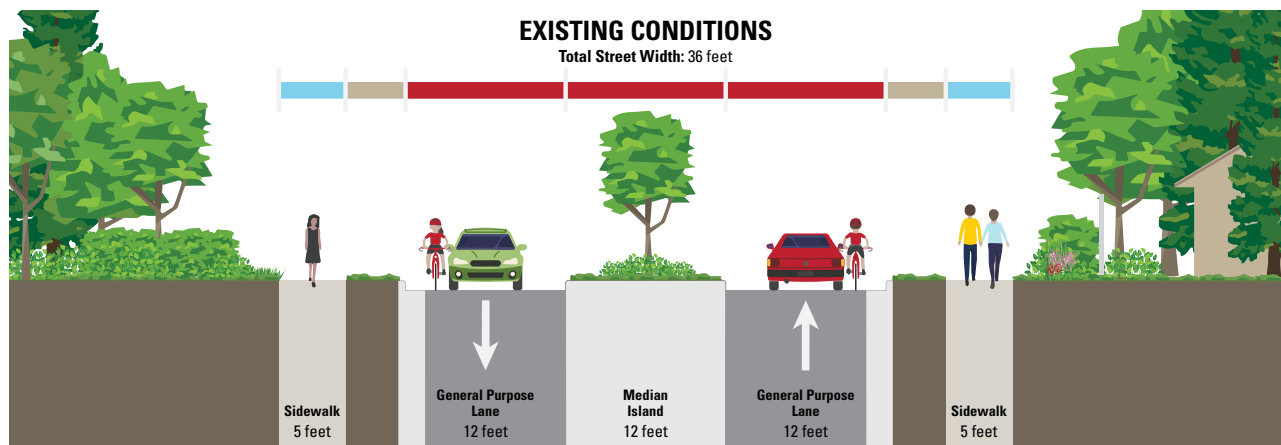
### NE 38th Pl to Eastside Rail Corridor





# >> PROJECT IDEA PBC-7: HIGHLAND DR, 148TH AVE SE

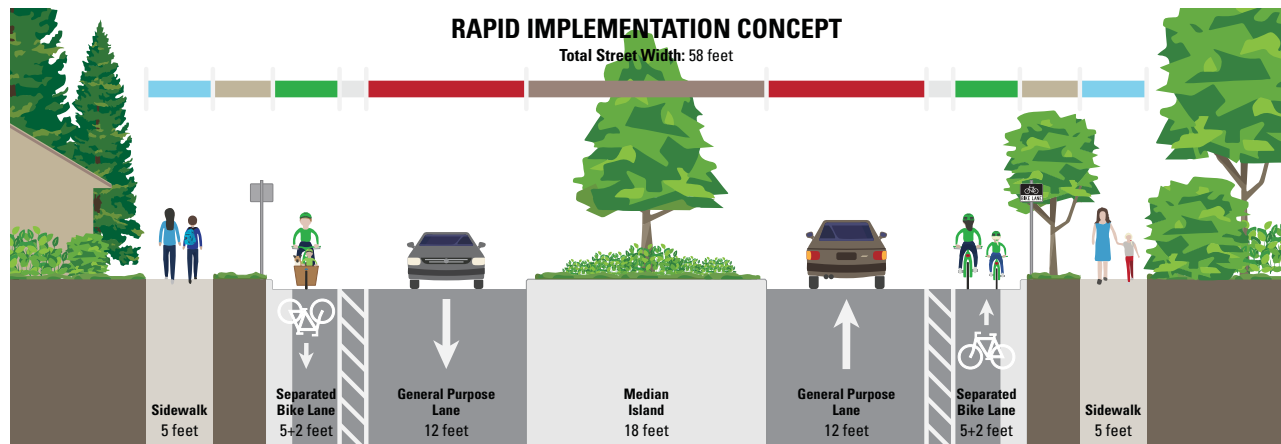
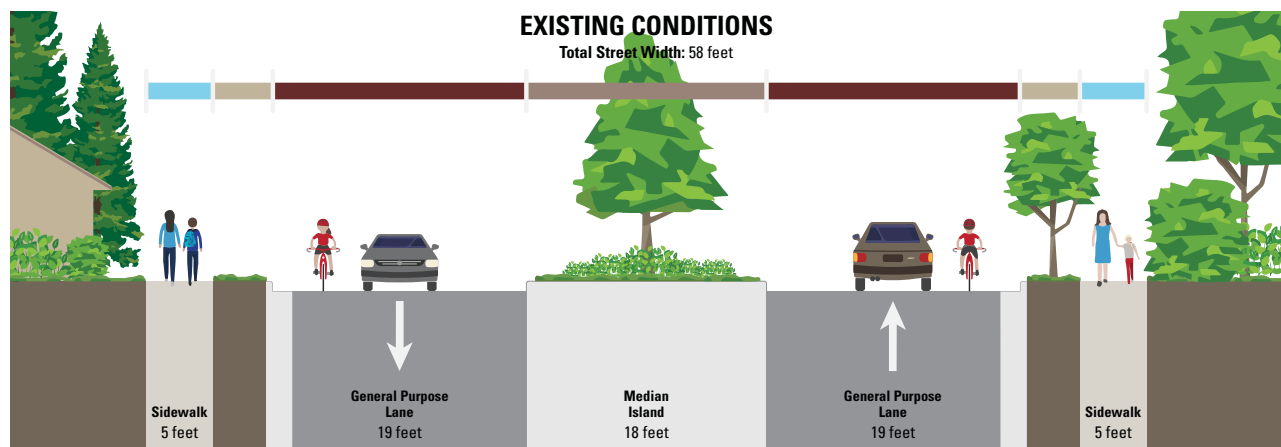
## Forest Dr SE to SE 52nd Pl



97

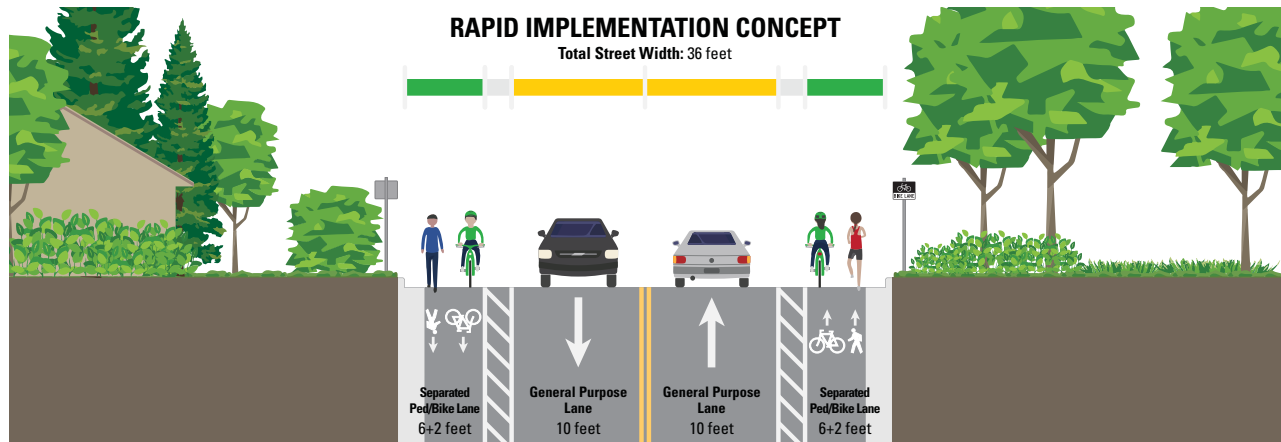
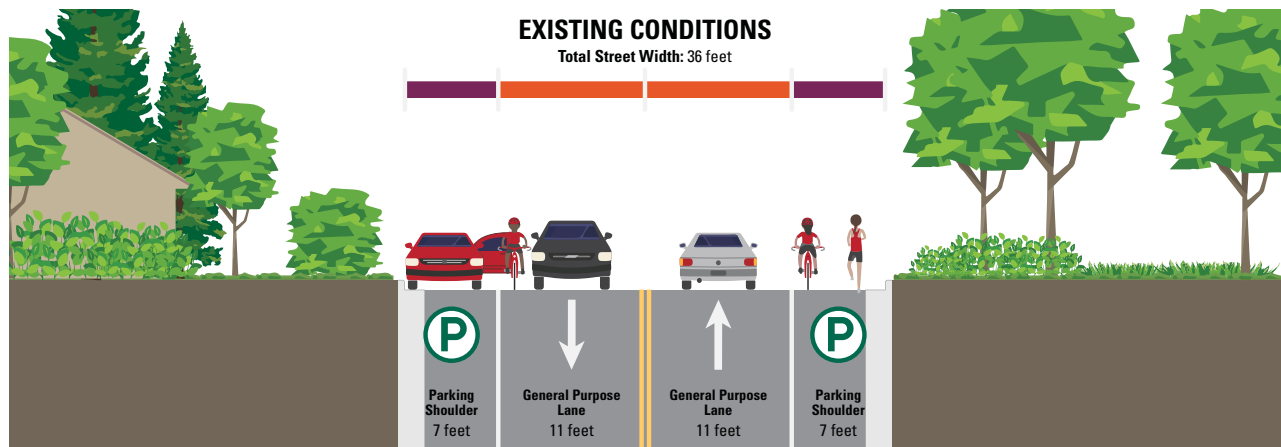
## » PROJECT IDEA PBC-7: HIGHLAND DR, 148TH AVE SE

### SE 52nd Pl to Somerset Blvd SE



# >> PROJECT IDEA PBC-7: HIGHLAND DR, 148TH AVE SE

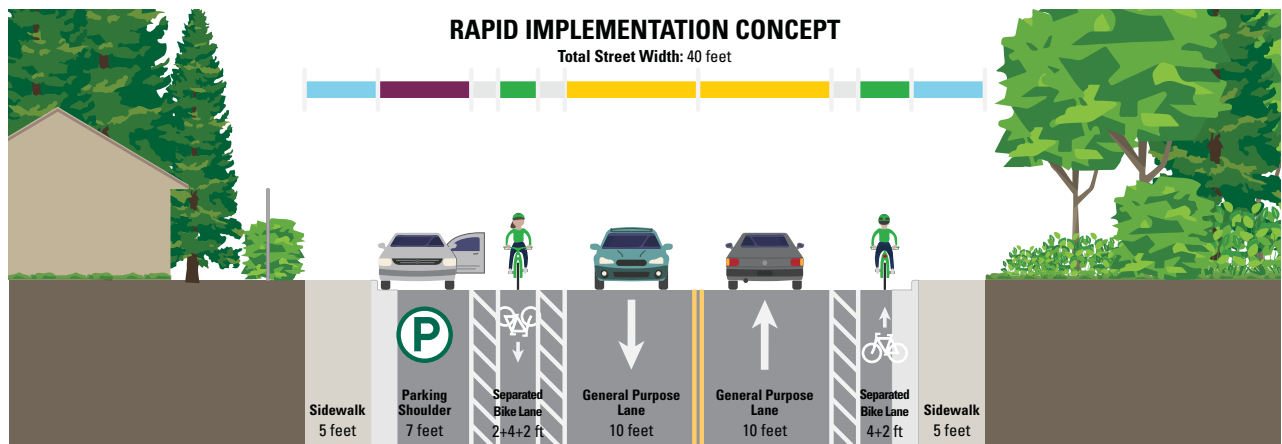
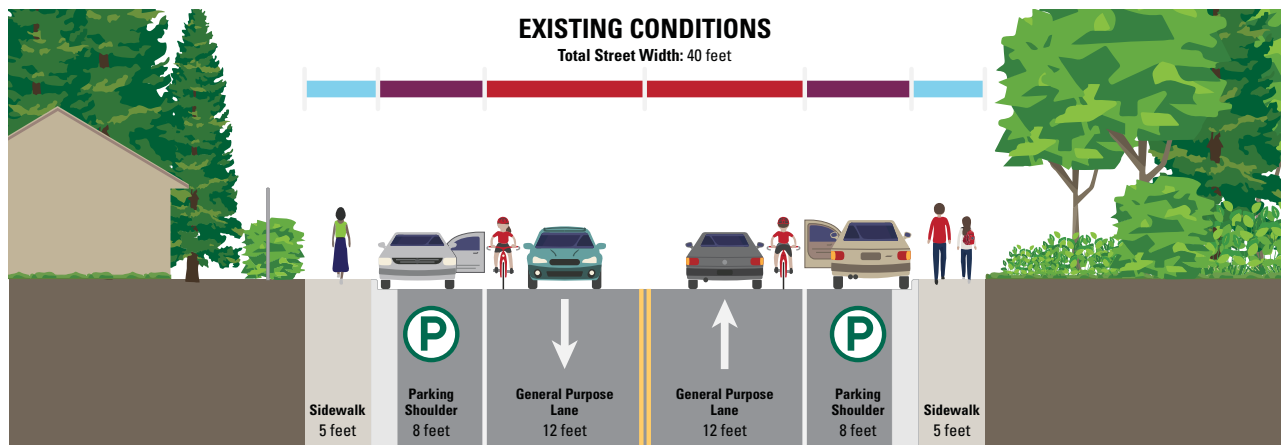
## SE 46th Pl to SE 44th St



99

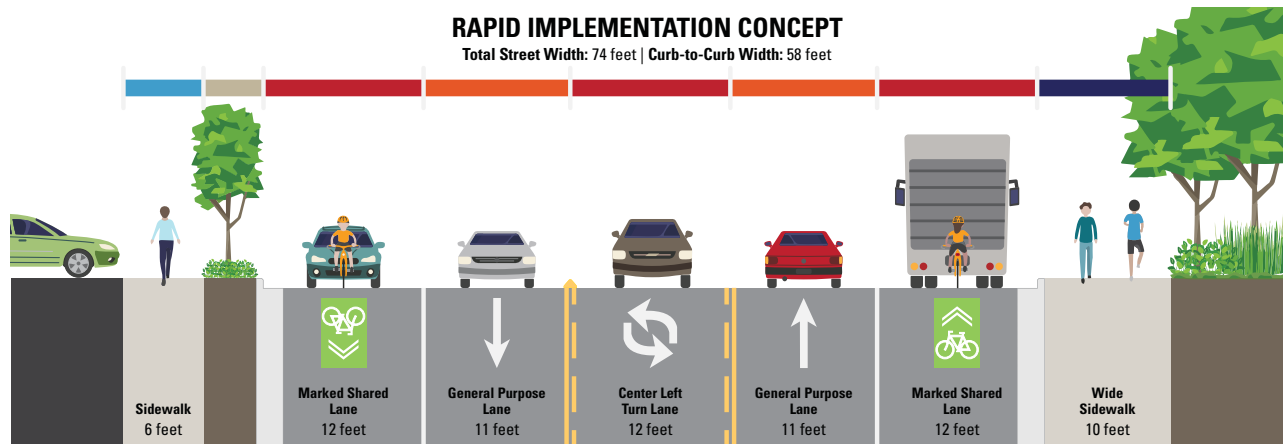
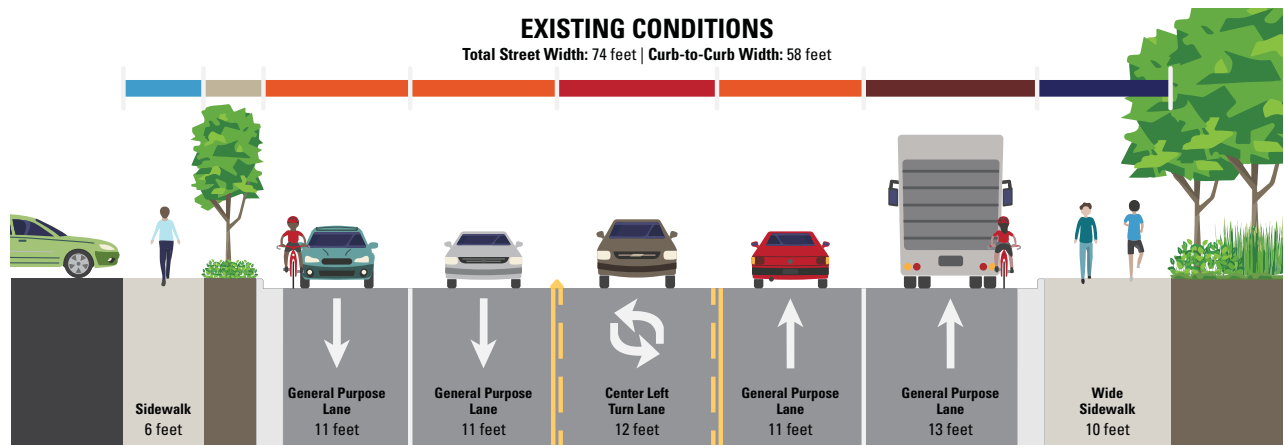
## >> PROJECT IDEA PBC-7: HIGHLAND DR, 148TH AVE SE

SE 44th St to SE 43rd St



# >> PROJECT IDEA PBC-8: 140TH AVE NE, NE 24TH ST, NE 29TH PL

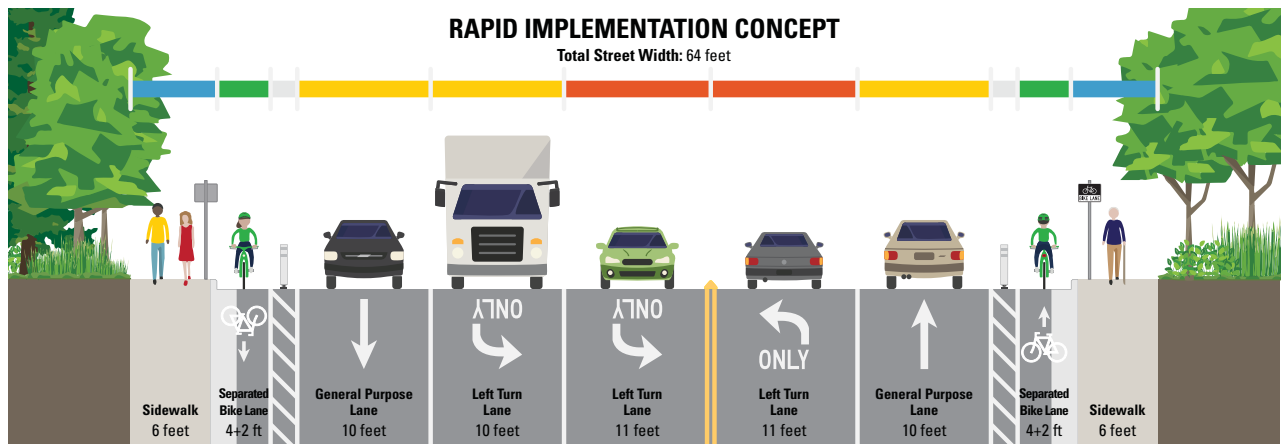
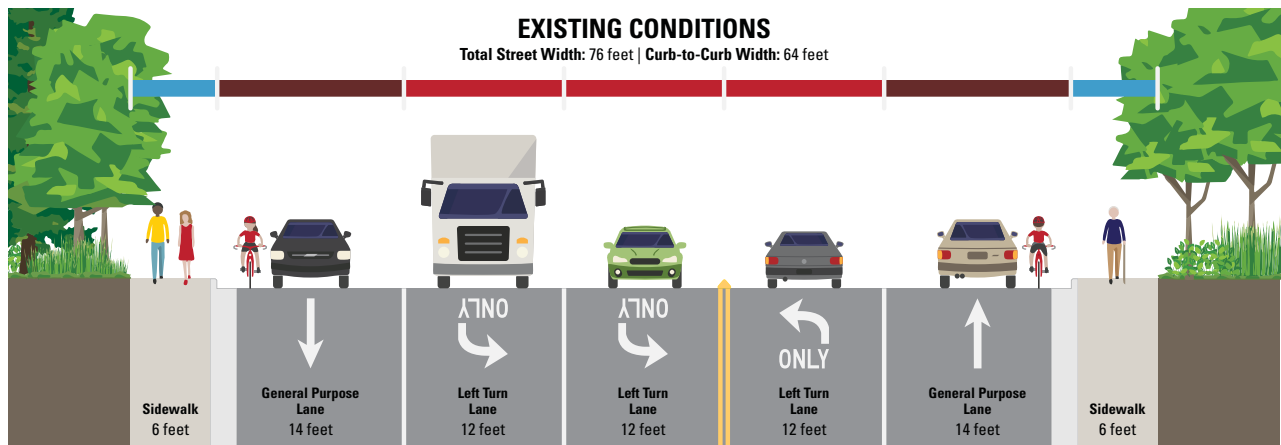
## Bel-Red Rd to NE 20th St



101

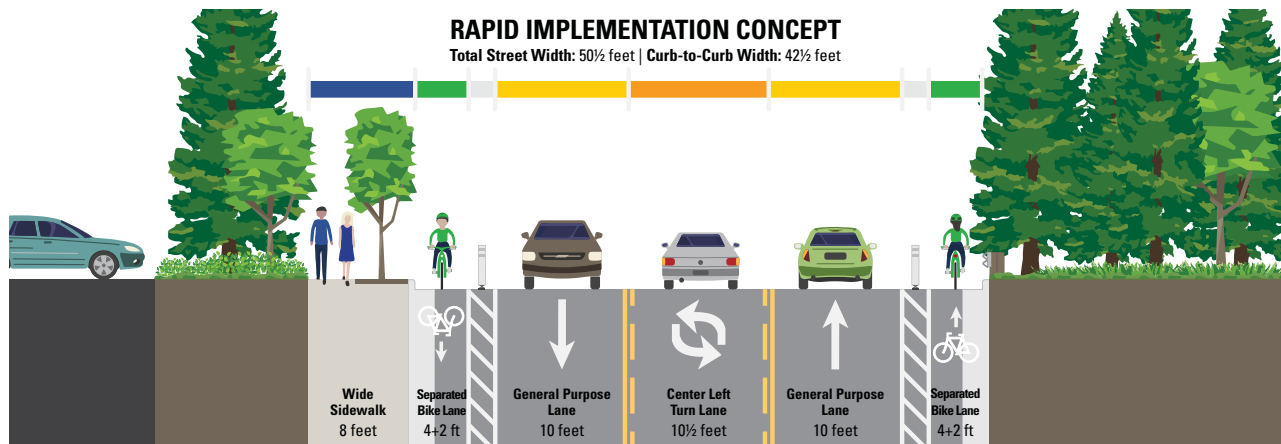
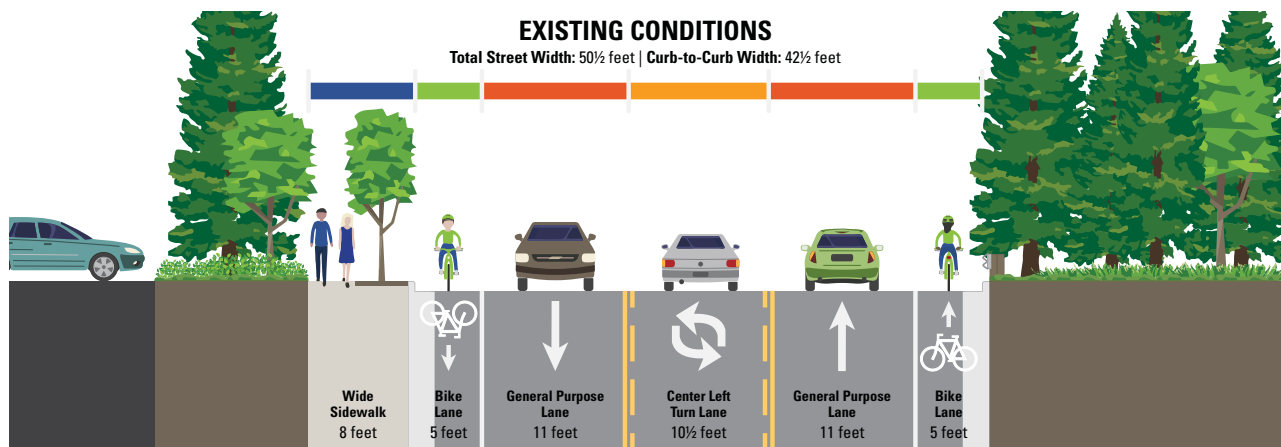
# » PROJECT IDEA PBC-8: 140TH AVE NE, NE 24TH ST, NE 29TH PL

## 140th Ave NE to NE 29th Pl

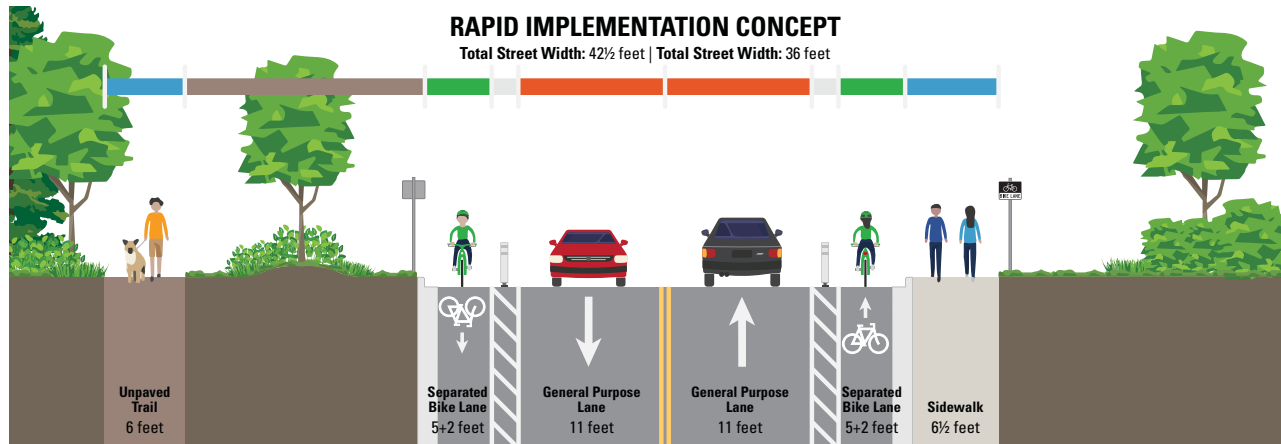
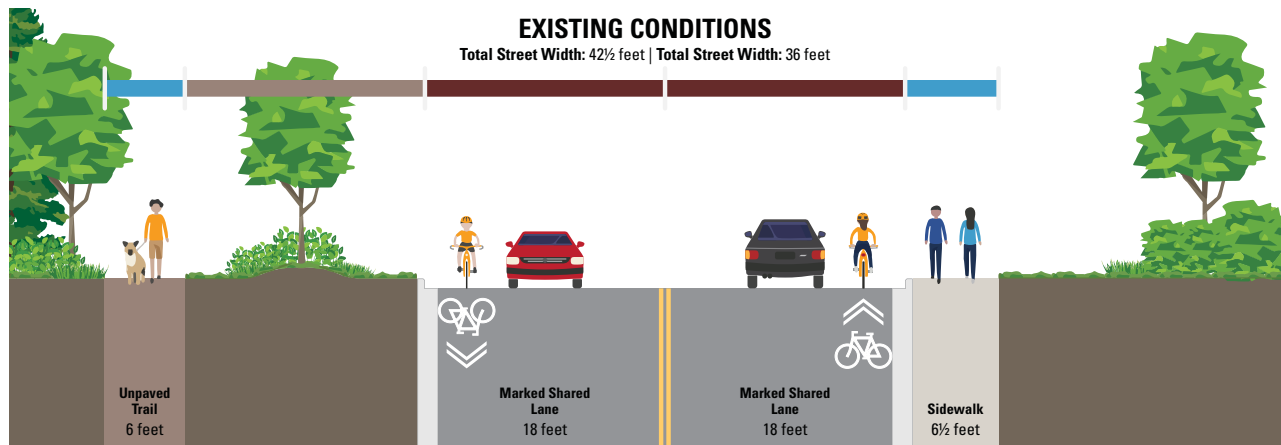


## PROJECT IDEA PBC-8: 140TH AVE NE, NE 24TH ST, NE 29TH PL

### NE 24th St to 148th Ave NE



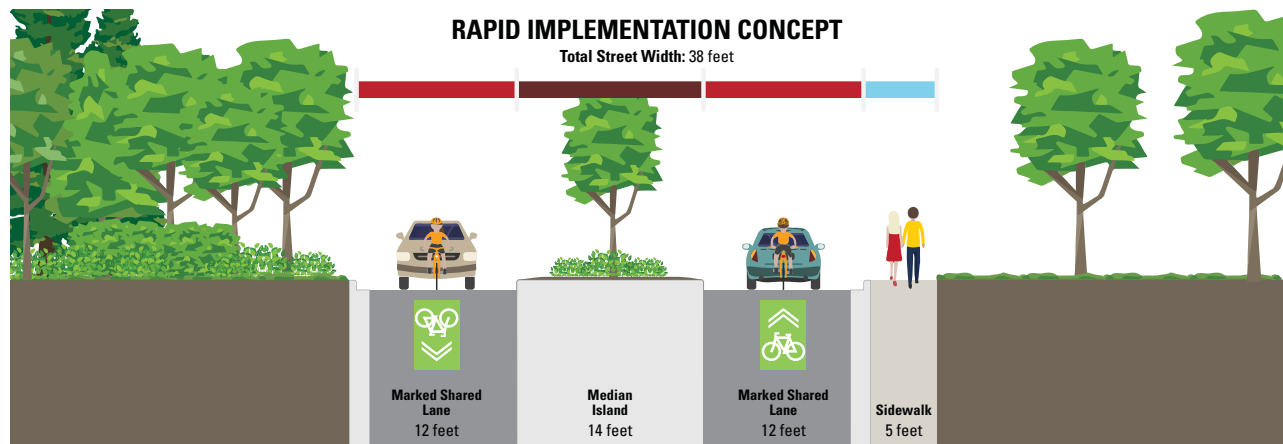
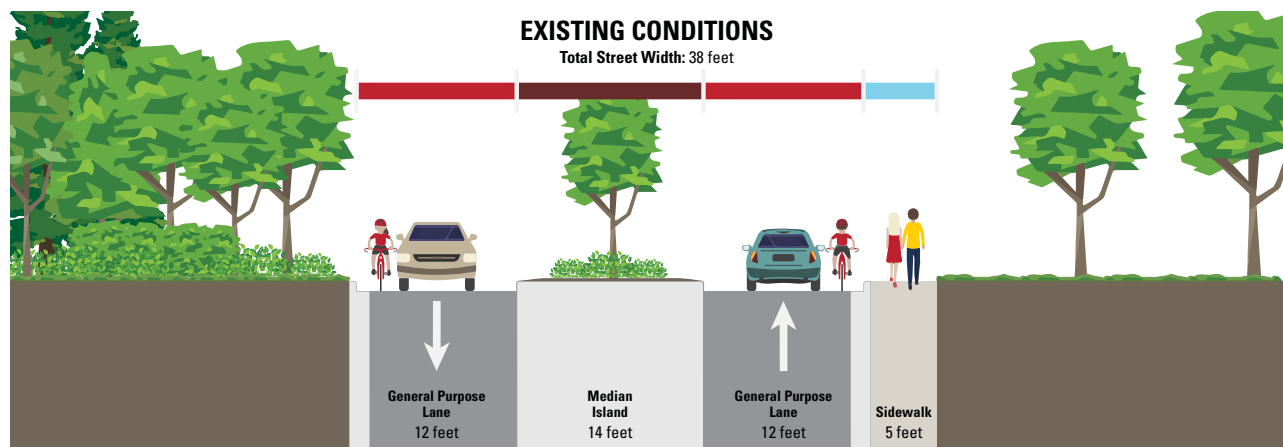
## North of SE Eastgate Way





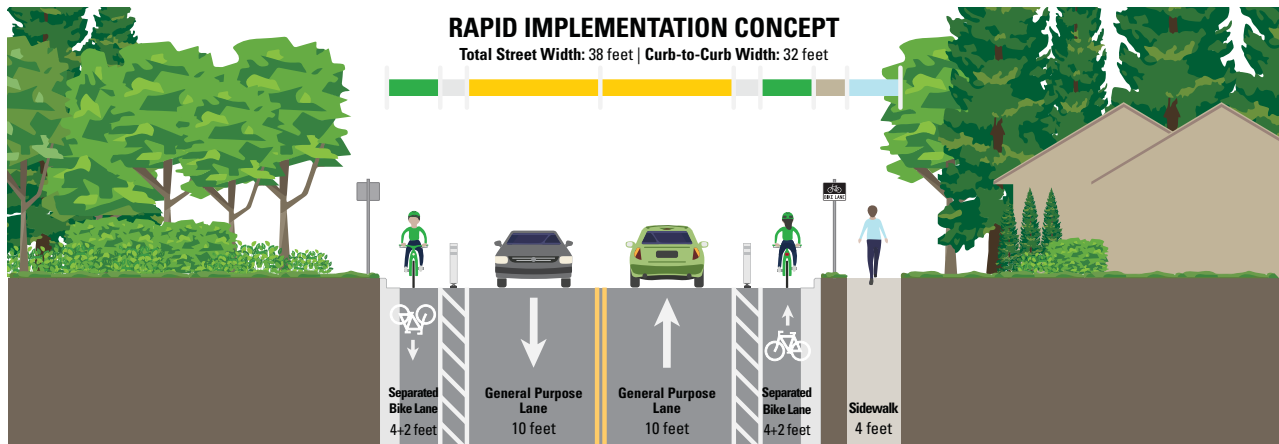
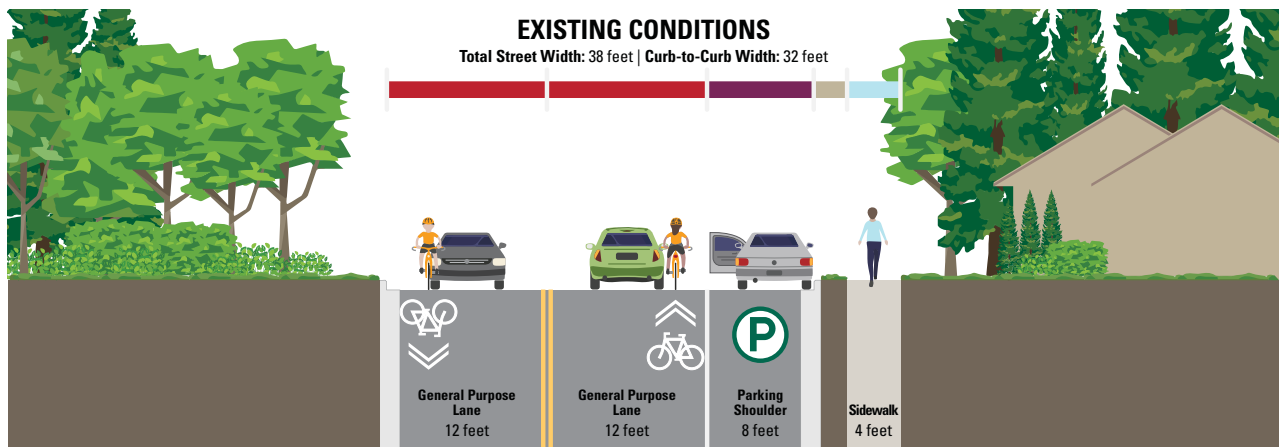
## PROJECT IDEA PBC-9: 161ST AVE SE

### North of SE 33rd Pl

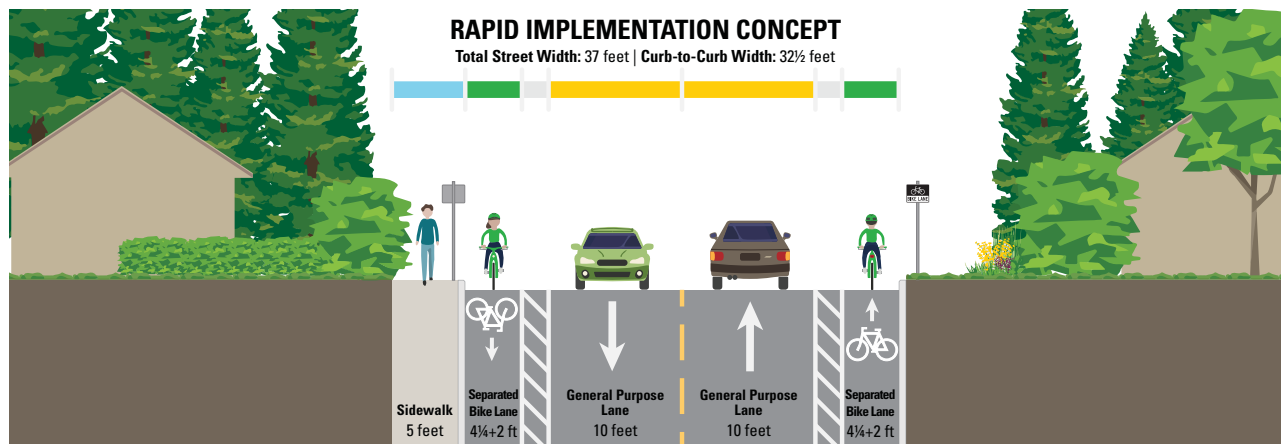
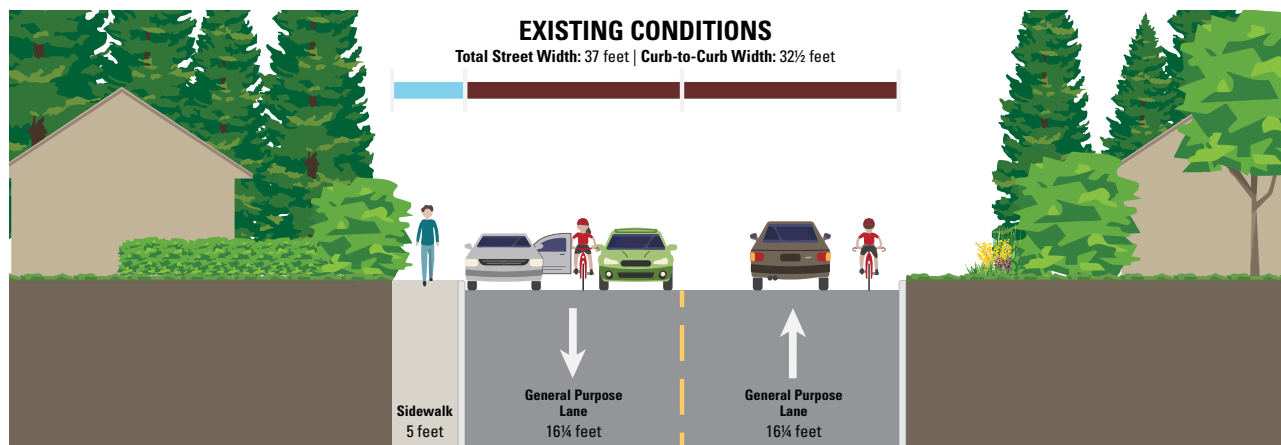


# » PROJECT IDEA PBC-9: 161ST AVE SE

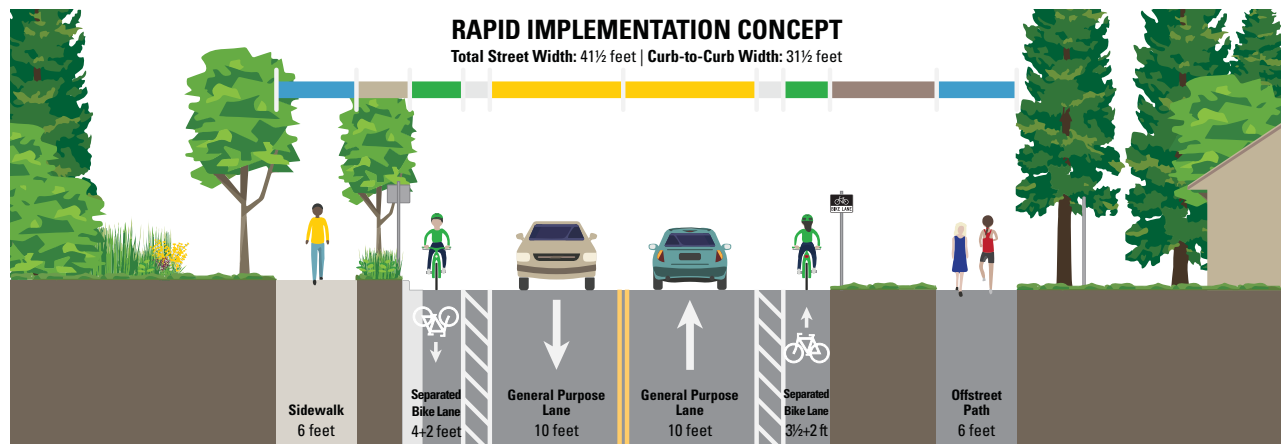
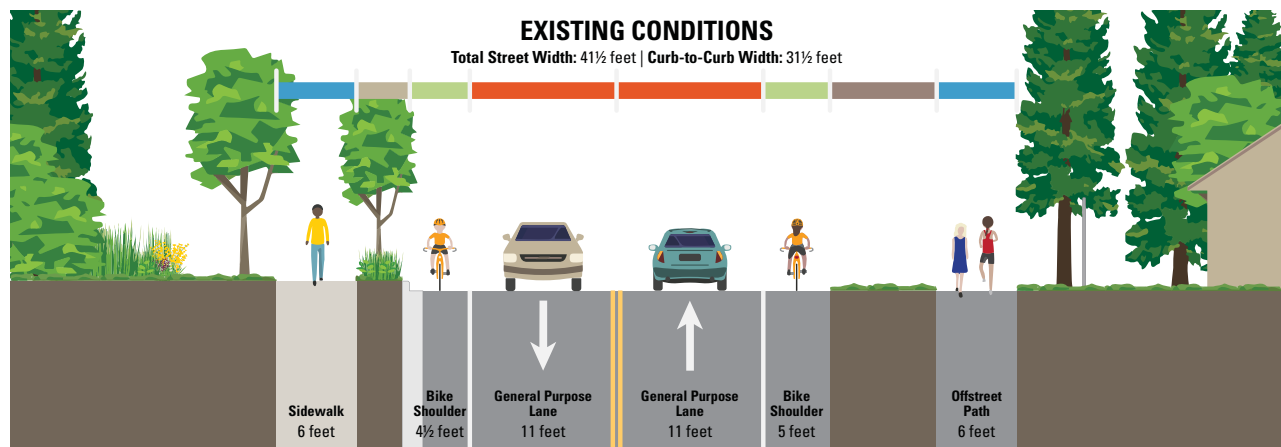
## SE 31st St to SE 24th St



SE 12th St to NE 4th St

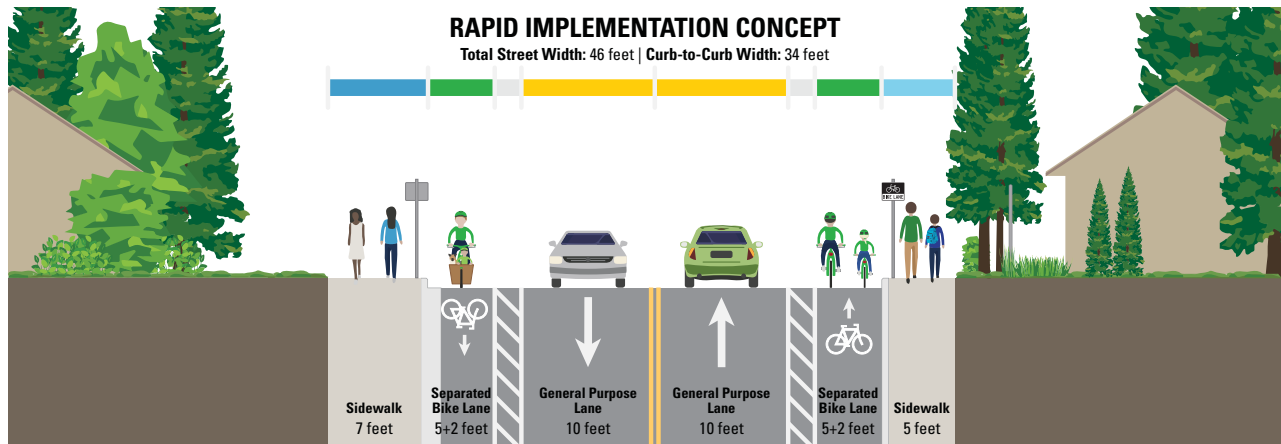
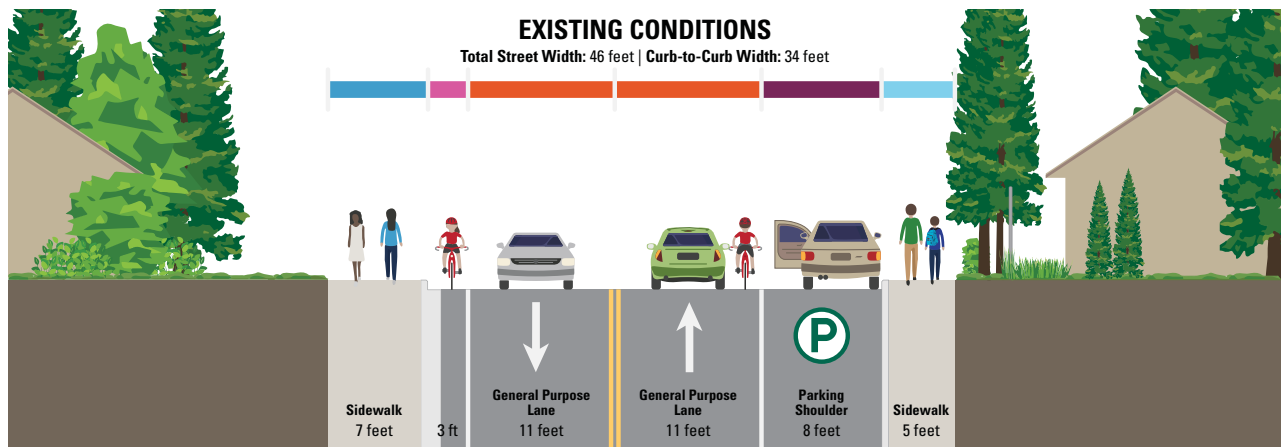


## NE 8th St to Northup Way



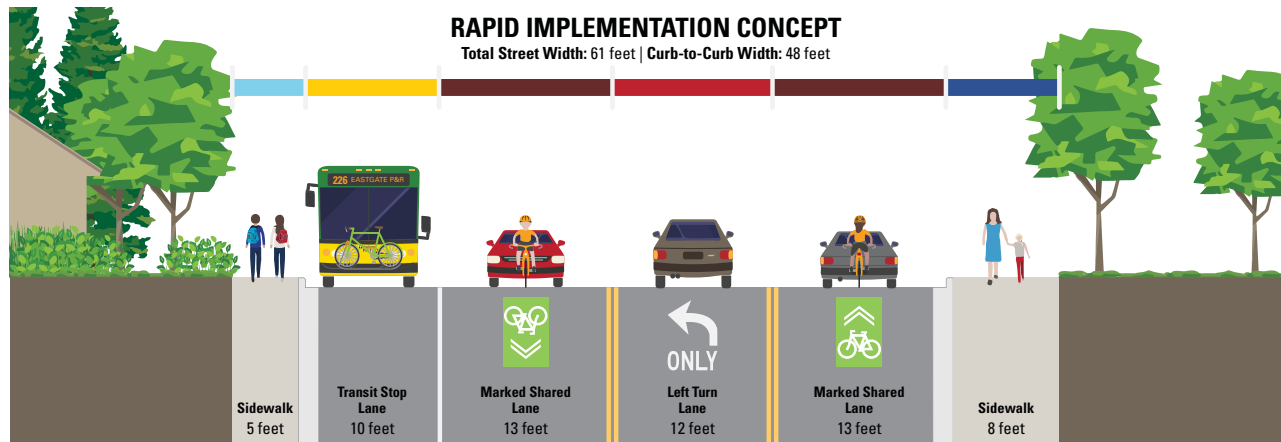
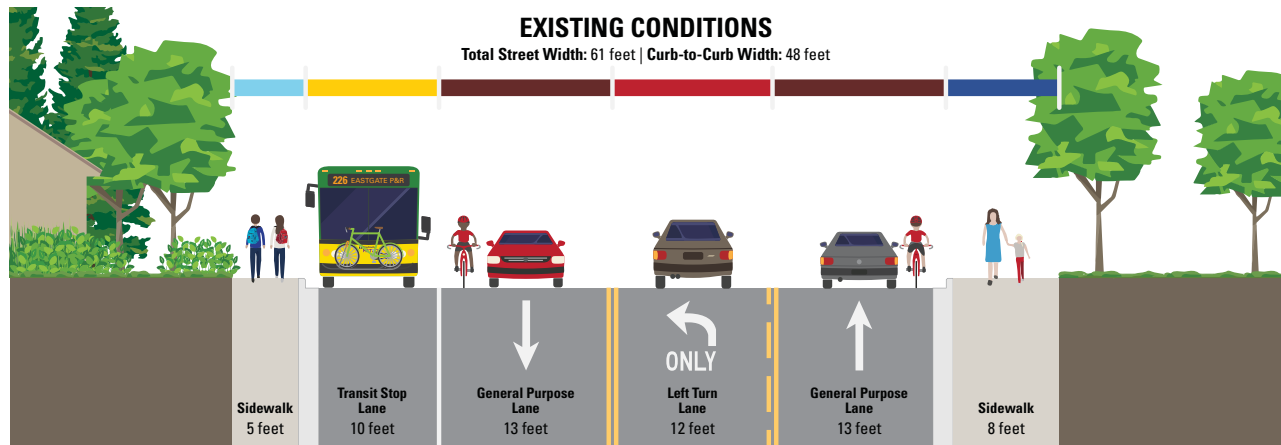
# PROJECT IDEA PBC-10: 164TH AVE

## NE 18th St to NE 21st Pl



# ➤ **PROJECT IDEA PBC-10:** 164TH AVE

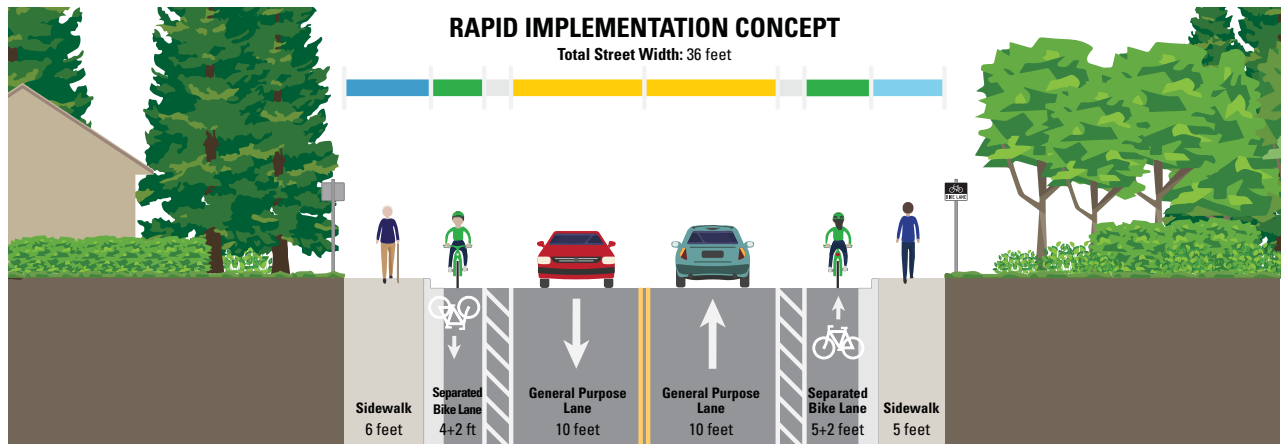
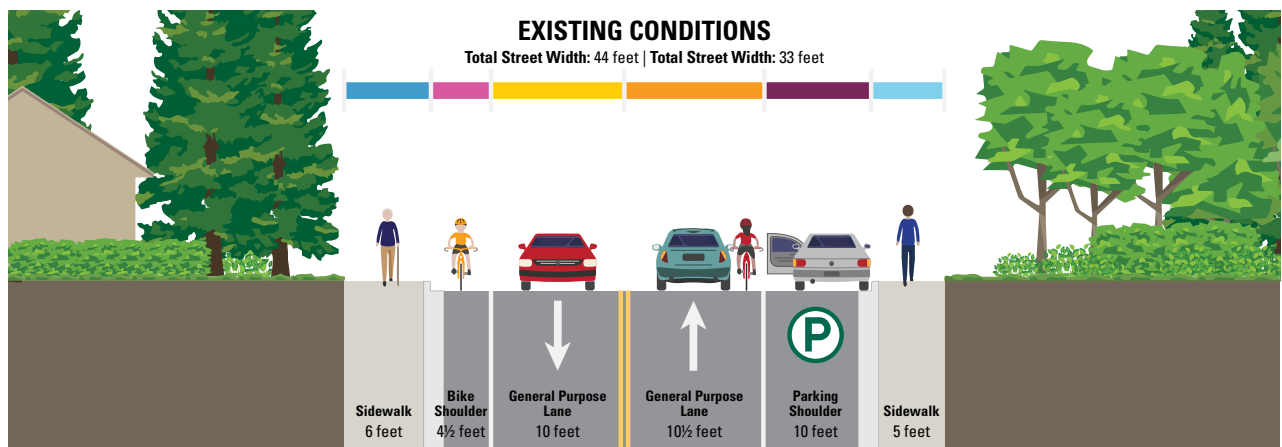
## Interlake High School to NE 24th St



110

## >> PROJECT IDEA PBC-11: NE 30TH ST, 172ND AVE NE

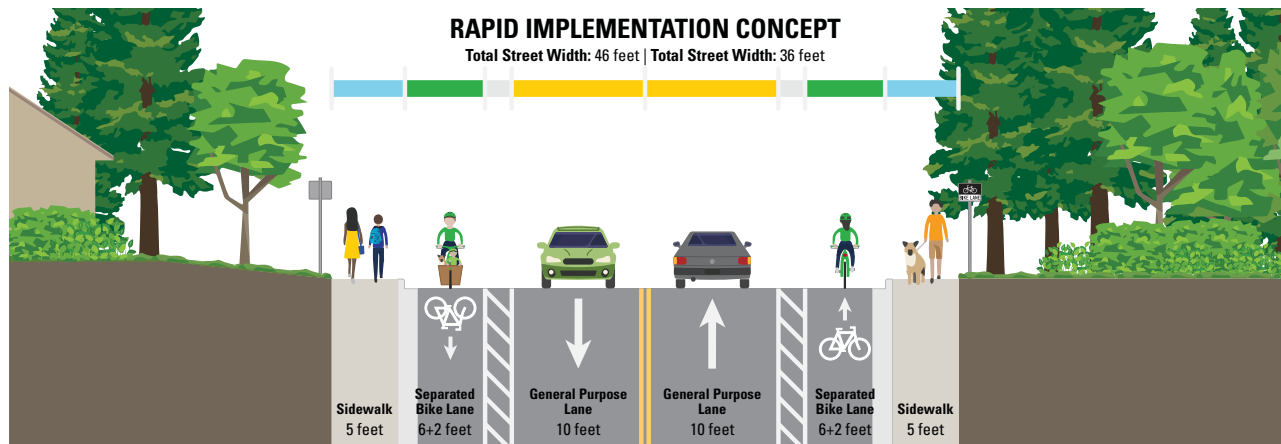
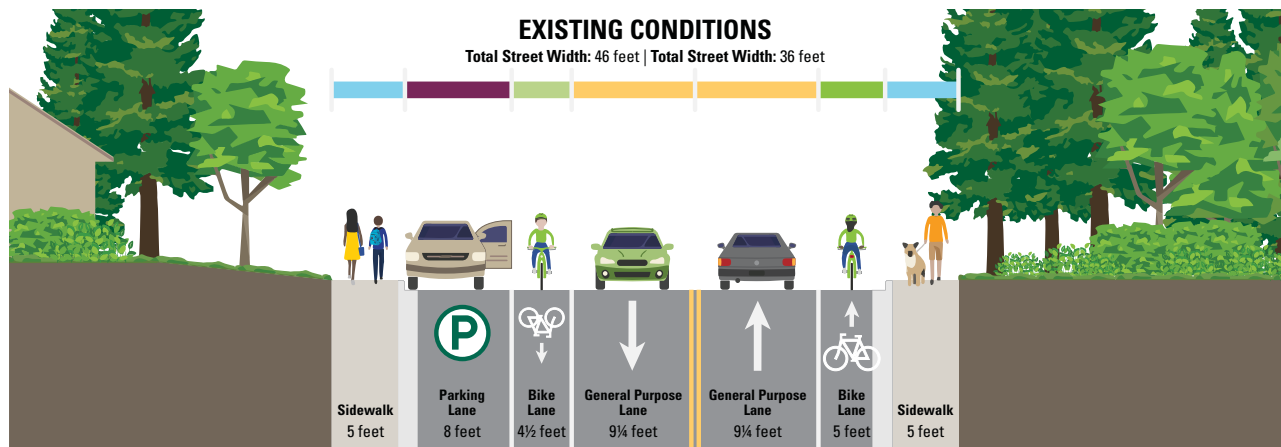
### 164th Ave NE to 172nd Ave NE



111

## >> PROJECT IDEA PBC-11: NE 30TH ST, 172ND AVE NE

### NE 30th St to NE 40th St

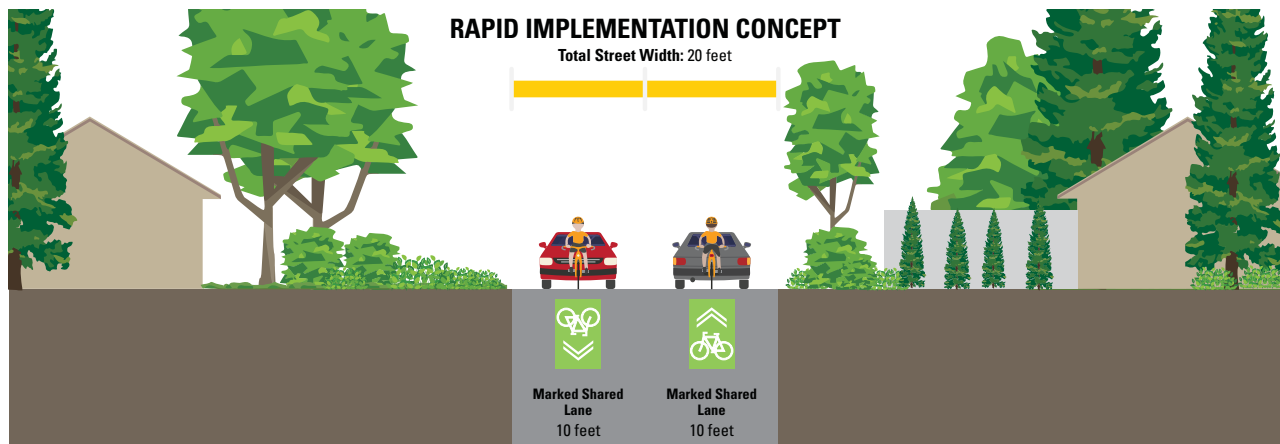
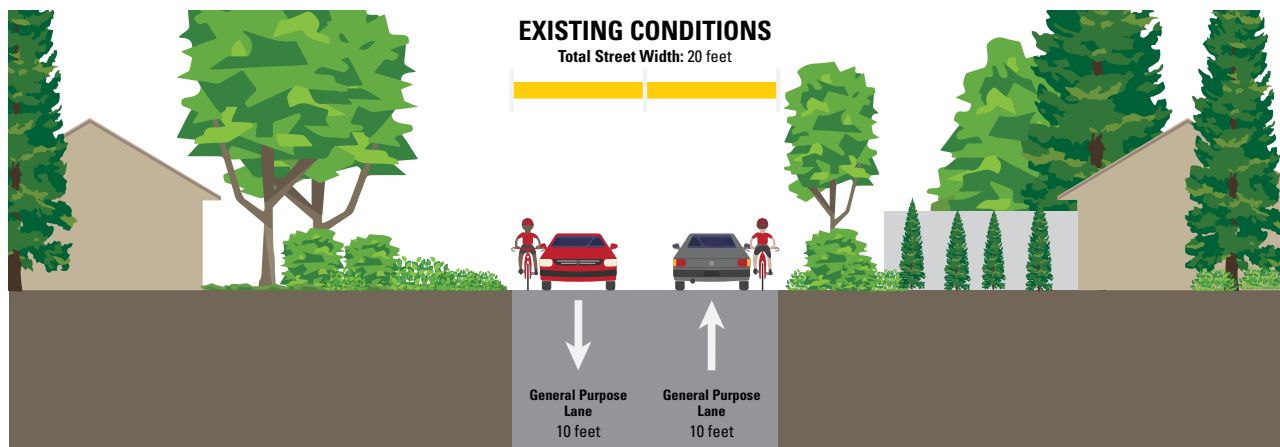




112

## PROJECT IDEA PBC-12: NE 12TH ST

100th Ave NE to 102nd Ave NE



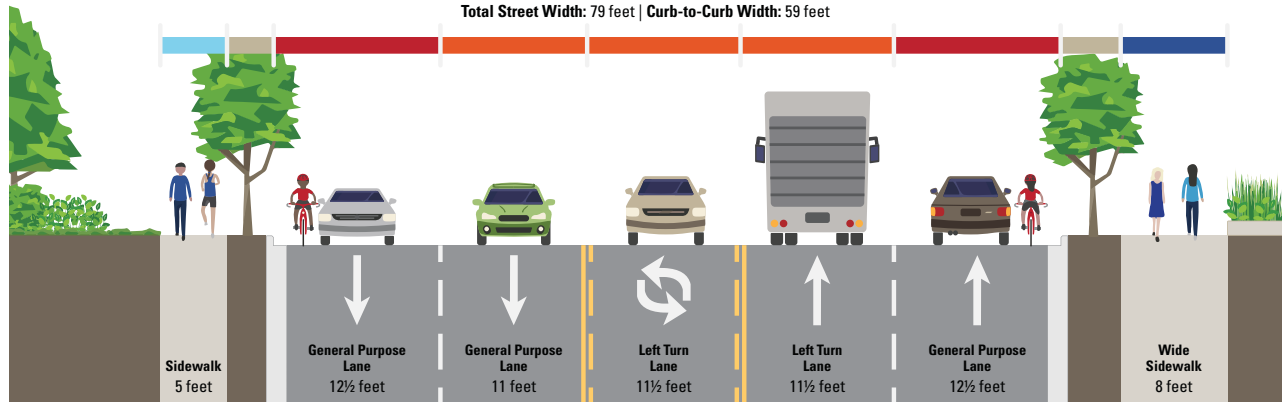
113

## » PROJECT IDEA PBC-12: NE 12TH ST

102nd Ave NE to 112th Ave NE

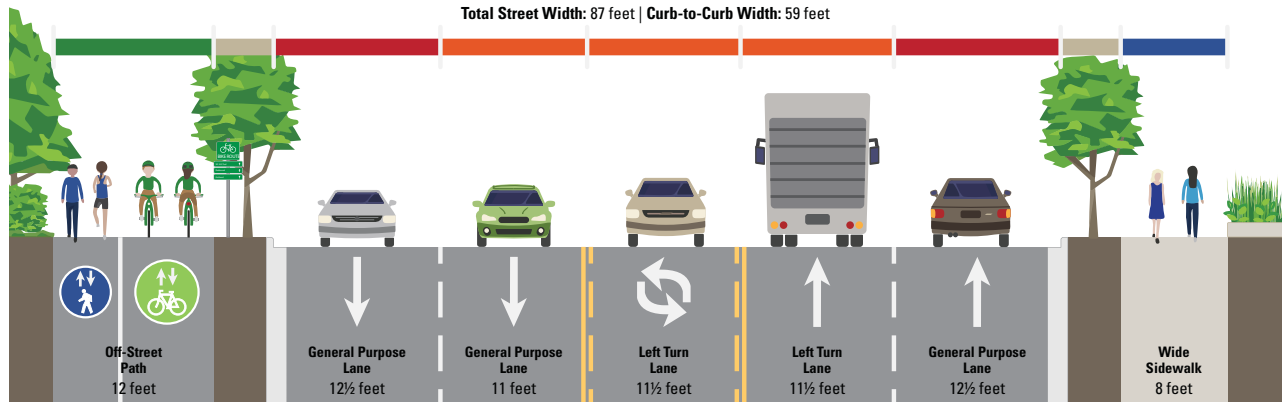
### EXISTING CONDITIONS

Total Street Width: 79 feet | Curb-to-Curb Width: 59 feet



### RAPID IMPLEMENTATION CONCEPT

Total Street Width: 87 feet | Curb-to-Curb Width: 59 feet



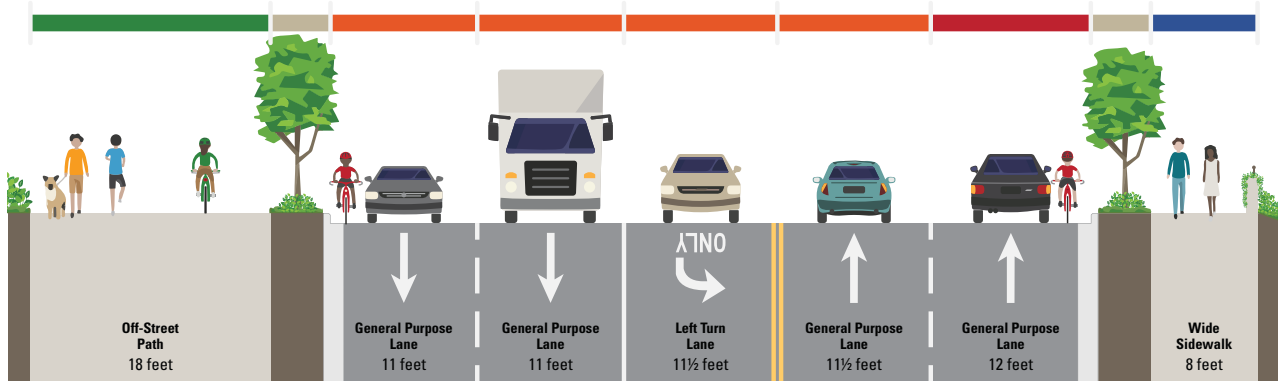
114

## PROJECT IDEA PBC-12: NE 12TH ST

### 112th Ave NE to 116th Ave NE

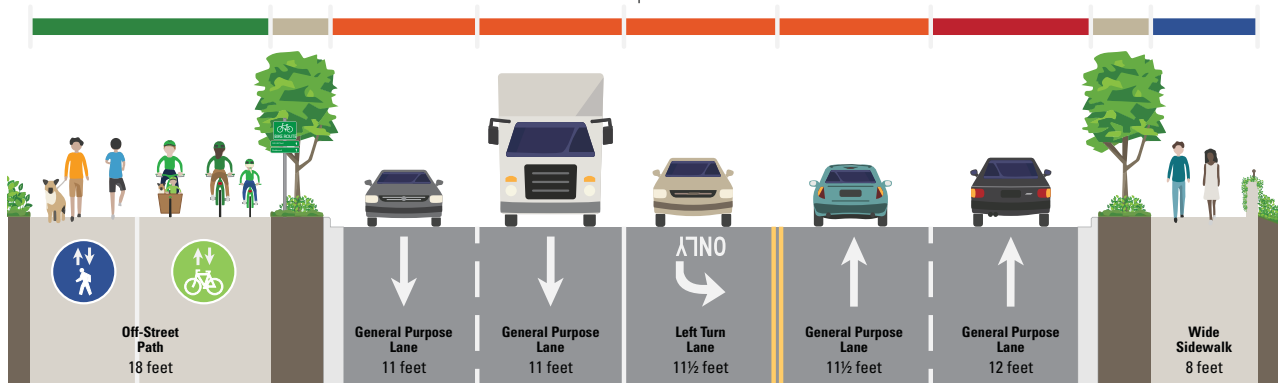
#### EXISTING CONDITIONS

Total Street Width: 91 feet | Curb-to-Curb Width: 65 feet



#### RAPID IMPLEMENTATION CONCEPT

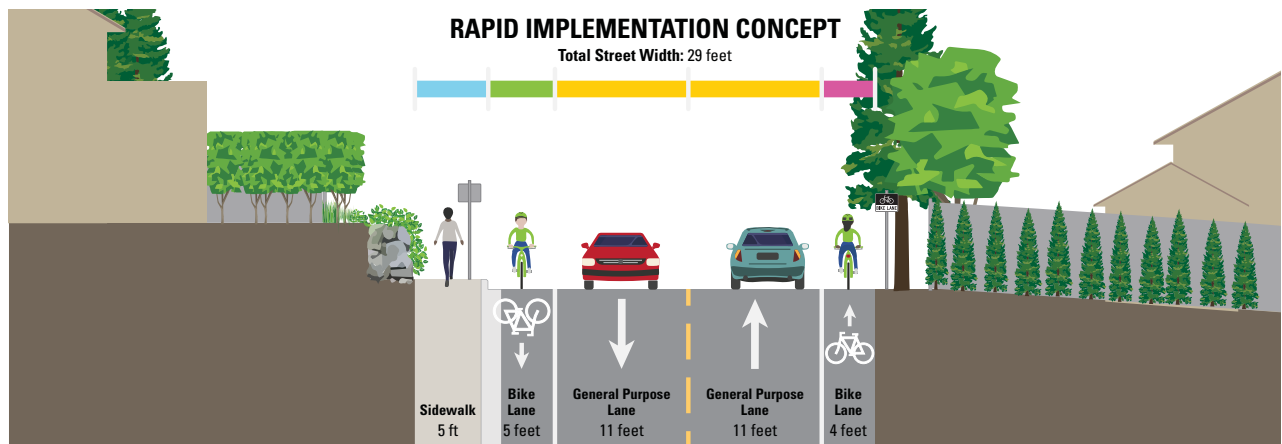
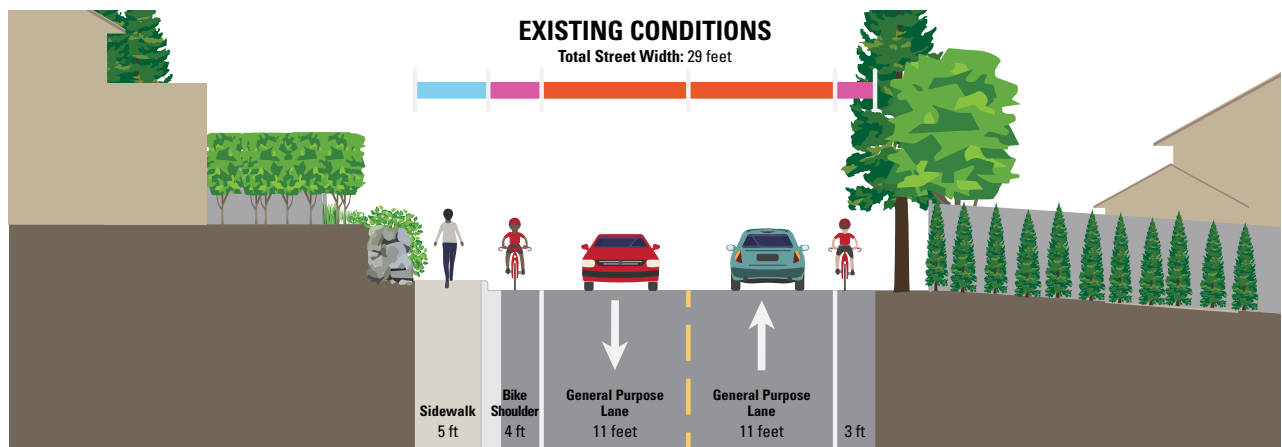
Total Street Width: 91 feet | Curb-to-Curb Width: 65 feet



2016–2019 RAPID IMPLEMENTATION PROGRAM

## PROJECT IDEA PBC-13: LAKE WASHINGTON BLVD NE, MAIN ST

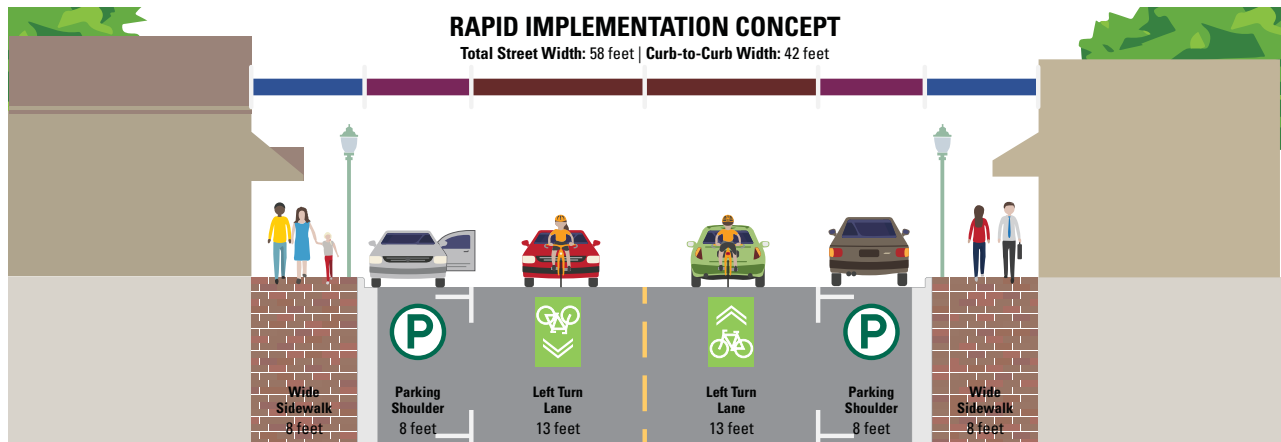
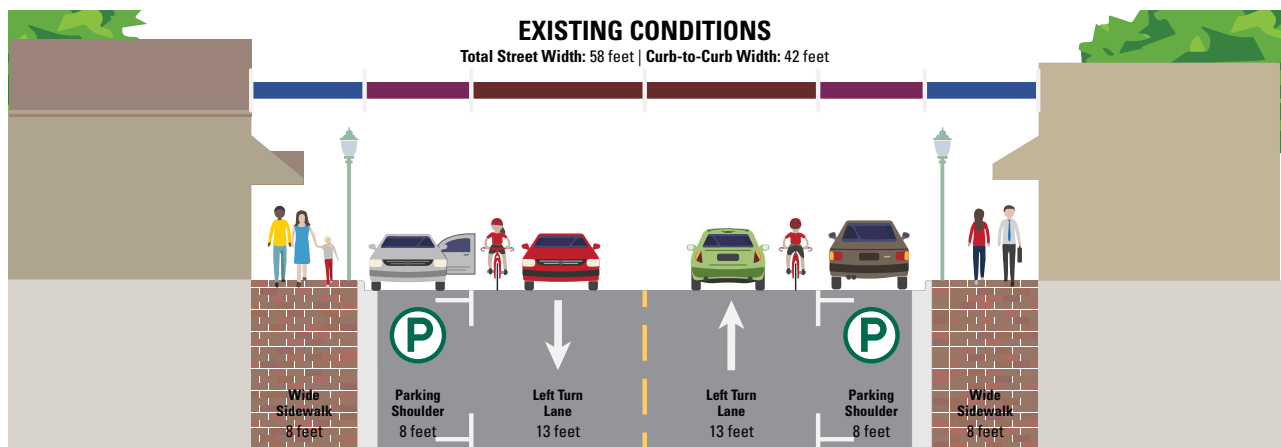
### Overlake Dr to Meydenbauer Beach Park



116

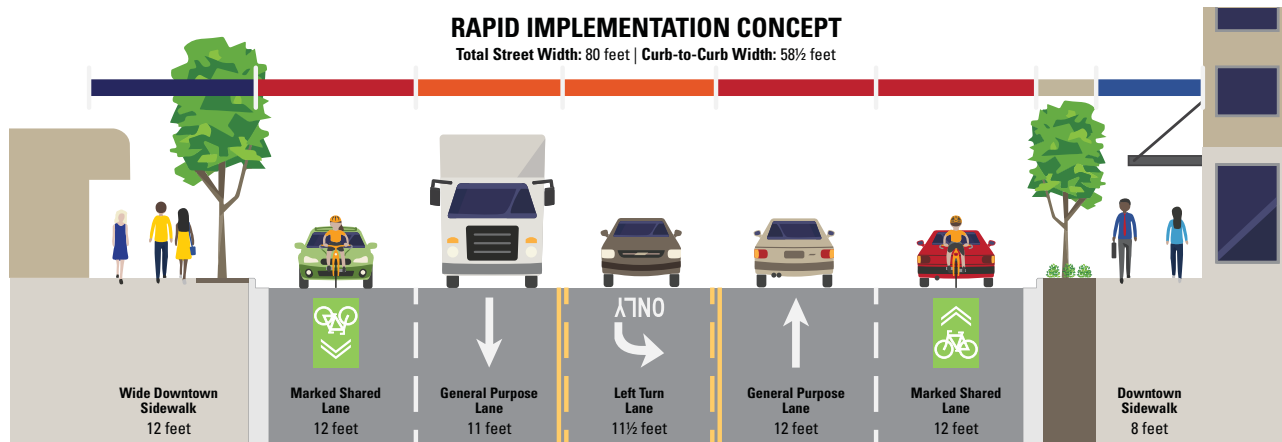
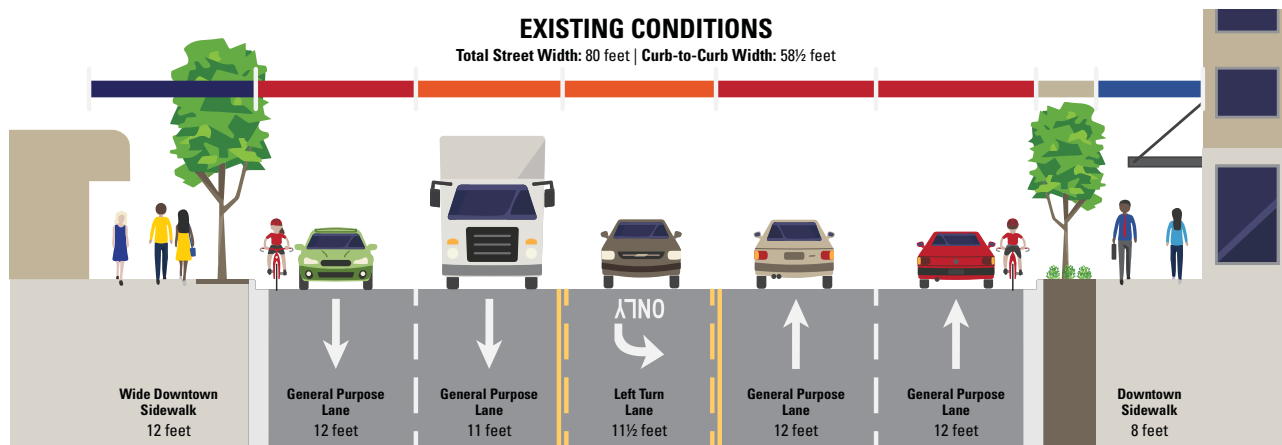
## » PROJECT IDEA PBC-13: LAKE WASHINGTON BLVD NE, MAIN ST

100th Ave NE to 103rd Ave NE



# >> PROJECT IDEA PBC-13: LAKE WASHINGTON BLVD NE, MAIN ST

## Bellevue Way NE to 108th Ave NE



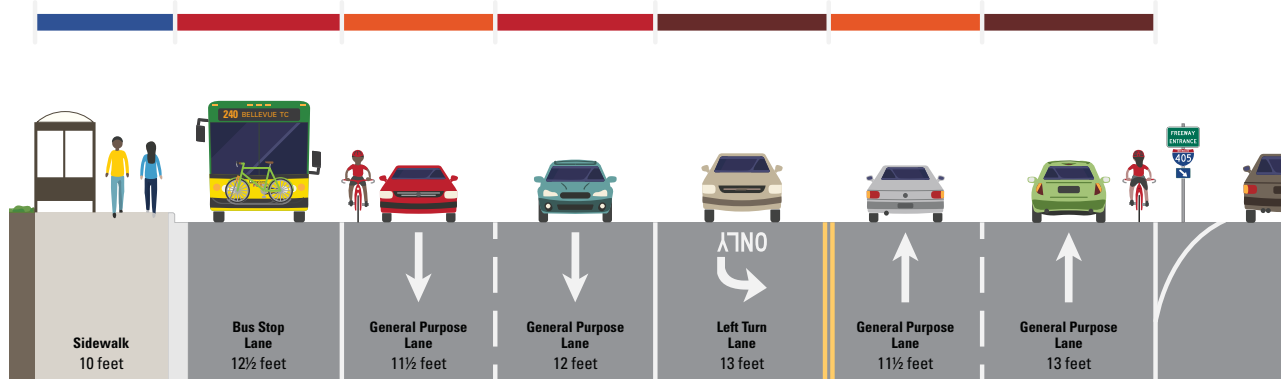
118

## >> PROJECT IDEA PBC-14: SE 8TH ST, LAKE HILLS CONNECTOR

### 114th Ave NE to I-405 SB off-ramp

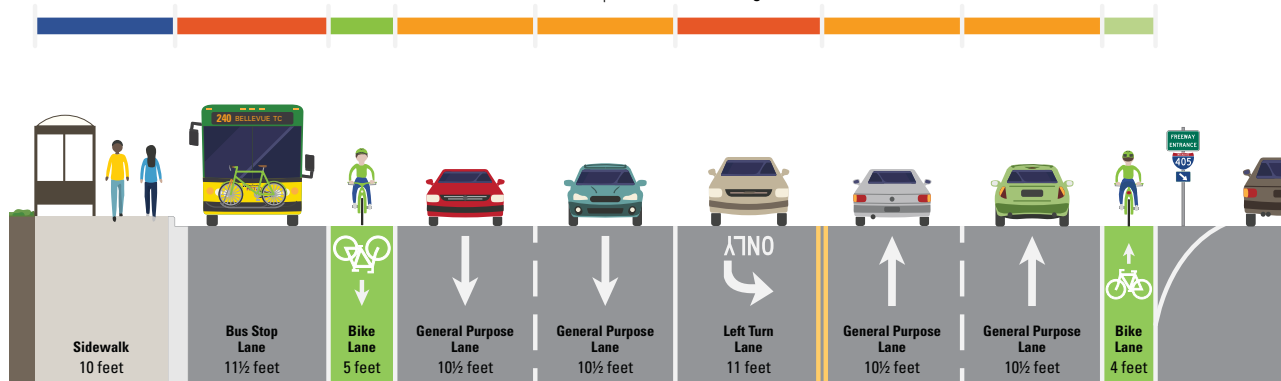
#### EXISTING CONDITIONS

Total Street Width: 83½ feet | Curb-to-Pavement Edge Width: 73½ feet



#### RAPID IMPLEMENTATION CONCEPT

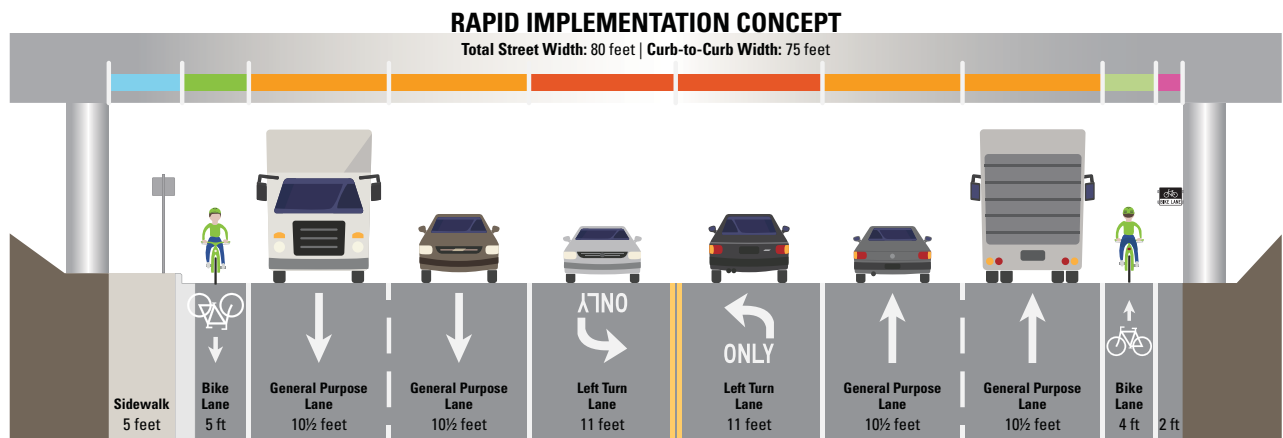
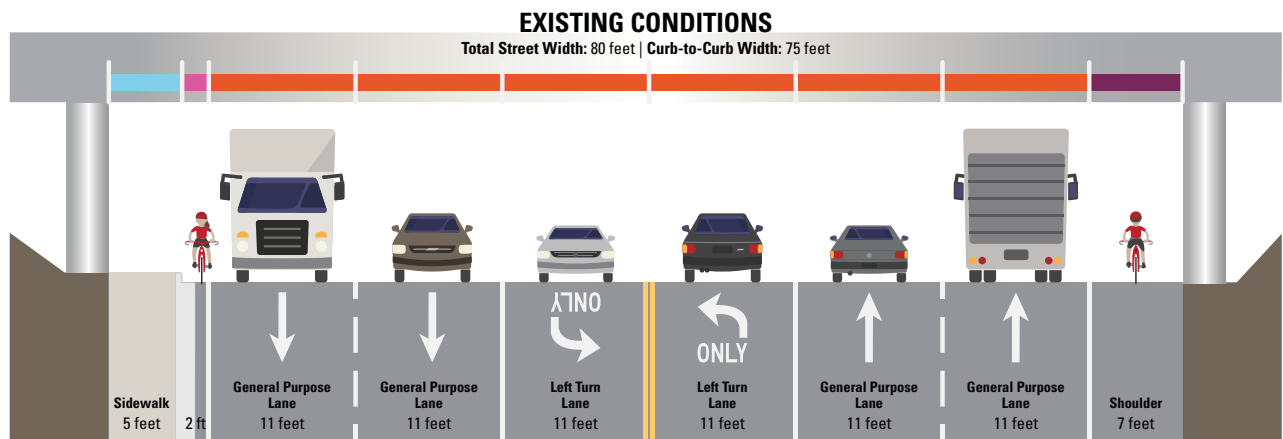
Total Street Width: 83½ feet | Curb-to-Pavement Edge Width: 73½ feet



119

## >> PROJECT IDEA PBC-14: SE 8TH ST, LAKE HILLS CONNECTOR

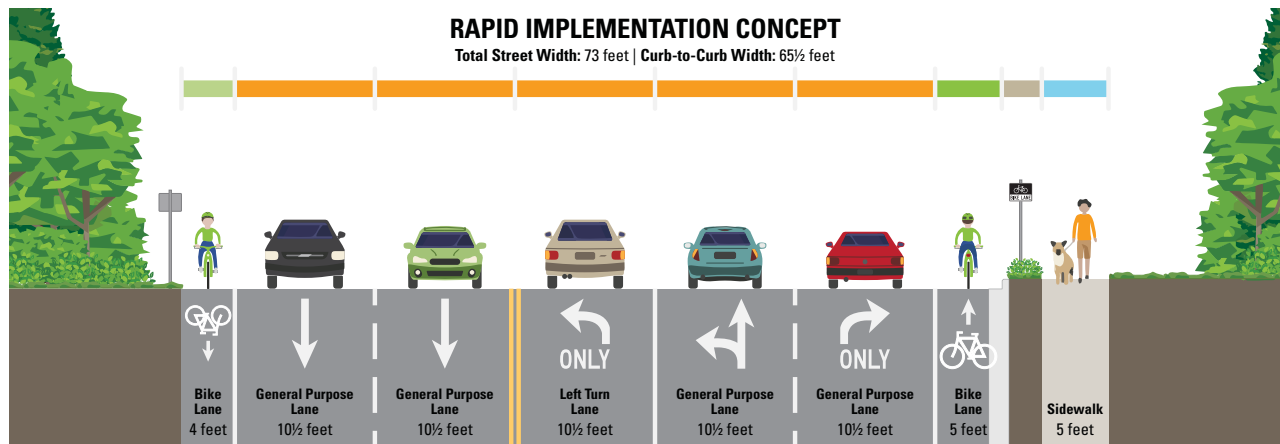
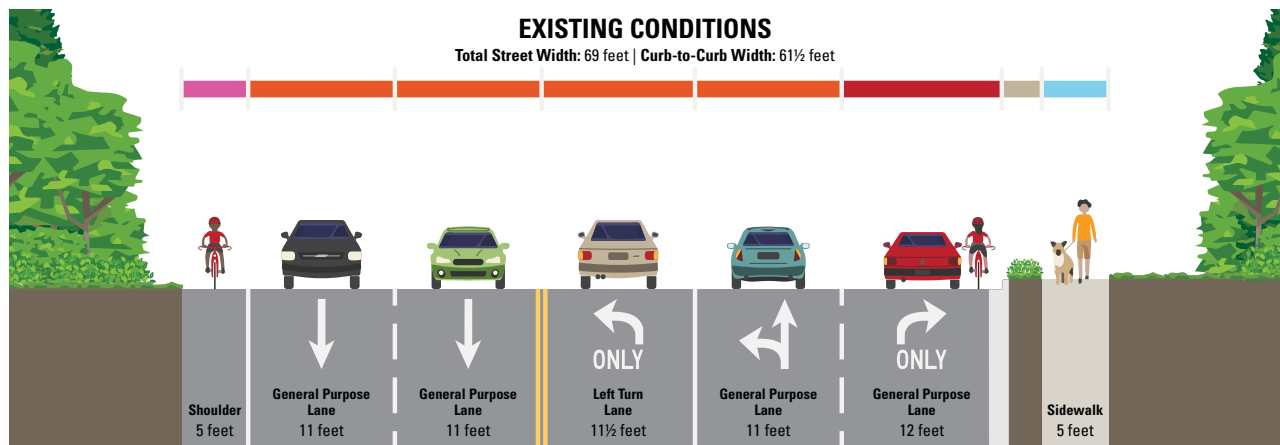
### I-405 SB off-ramp to I-405 NB on-ramp





# » PROJECT IDEA PBC-14: SE 8TH ST, LAKE HILLS CONNECTOR

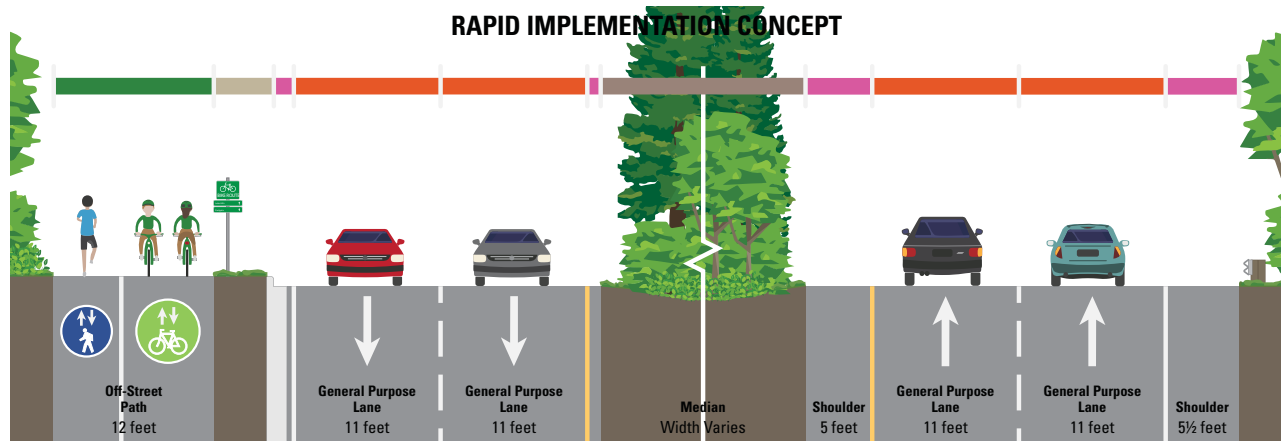
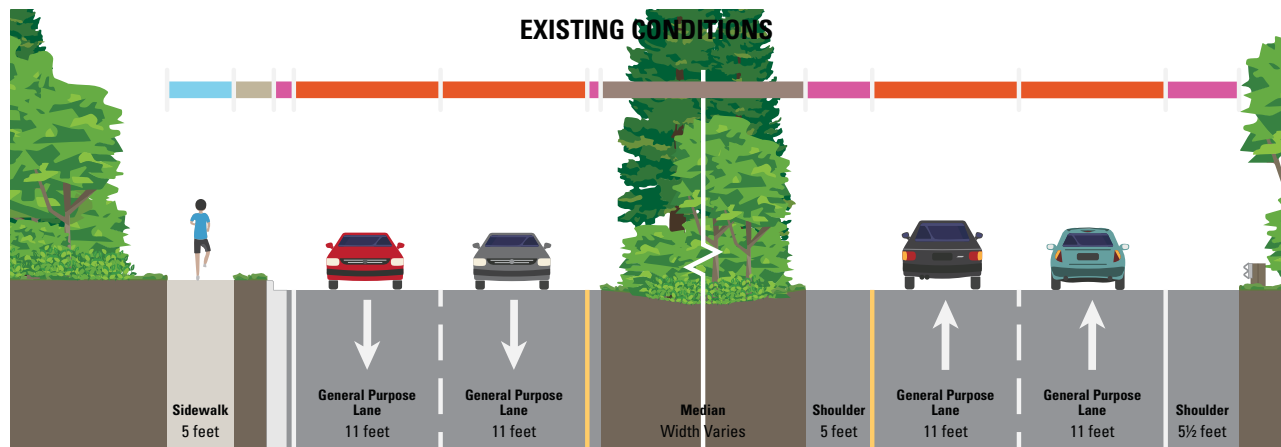
## I-405 NB on-ramp to Lake Hills Connector



121

## » PROJECT IDEA PBC-14: SE 8TH ST, LAKE HILLS CONNECTOR

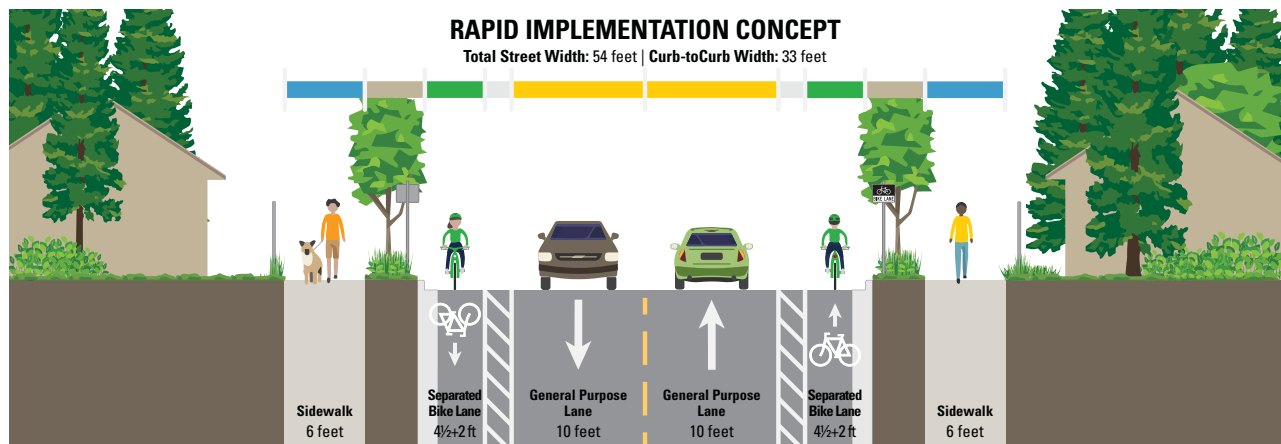
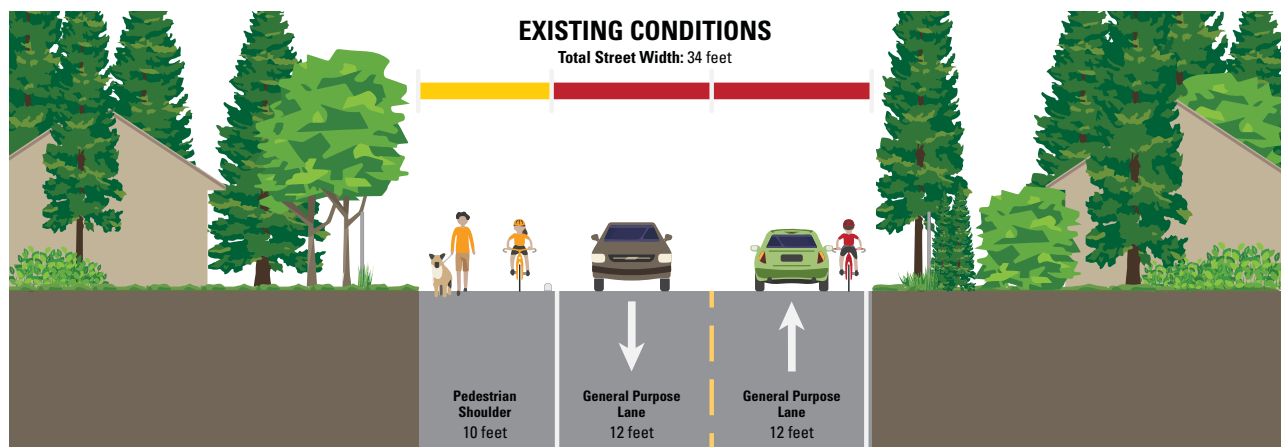
### SE 8th St to 140th Ave SE



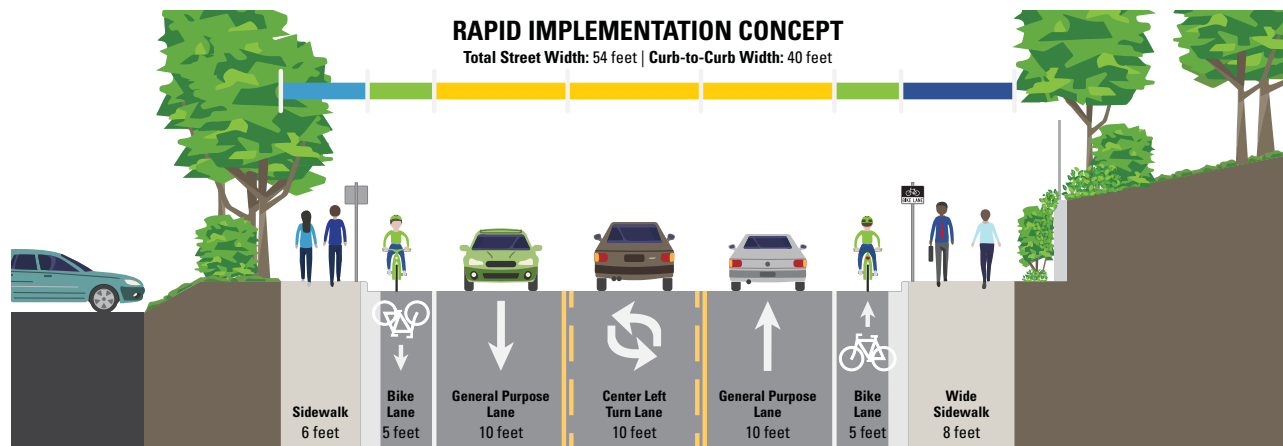
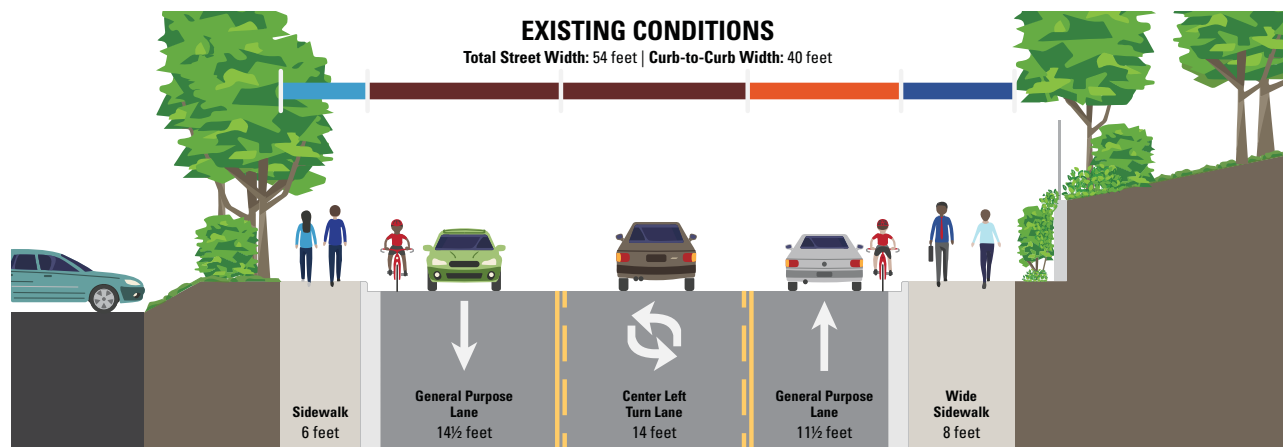
122

## » PROJECT IDEA PBC-15: SE 16TH ST

148th Ave SE to 156th Ave SE



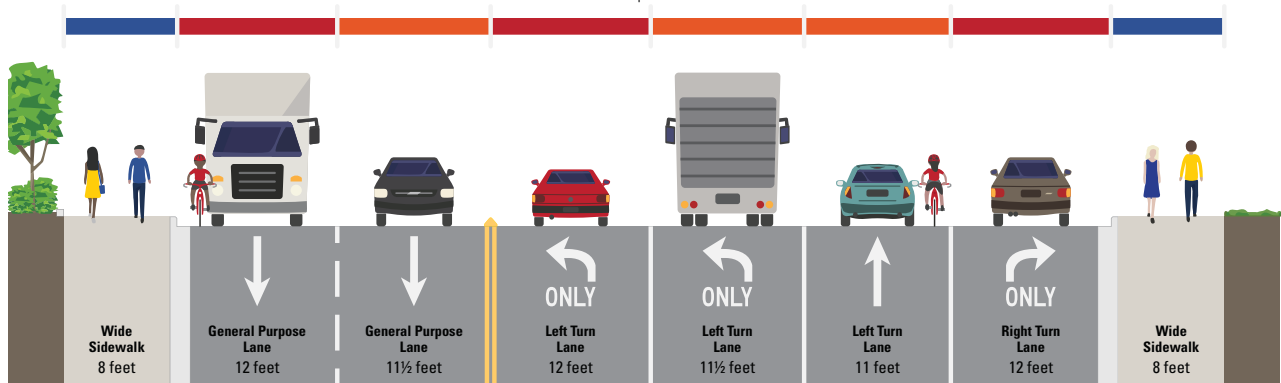
## I-90 Pedestrian Bridge to SE Allen Rd



SE Allen Rd to 150th Ave SE

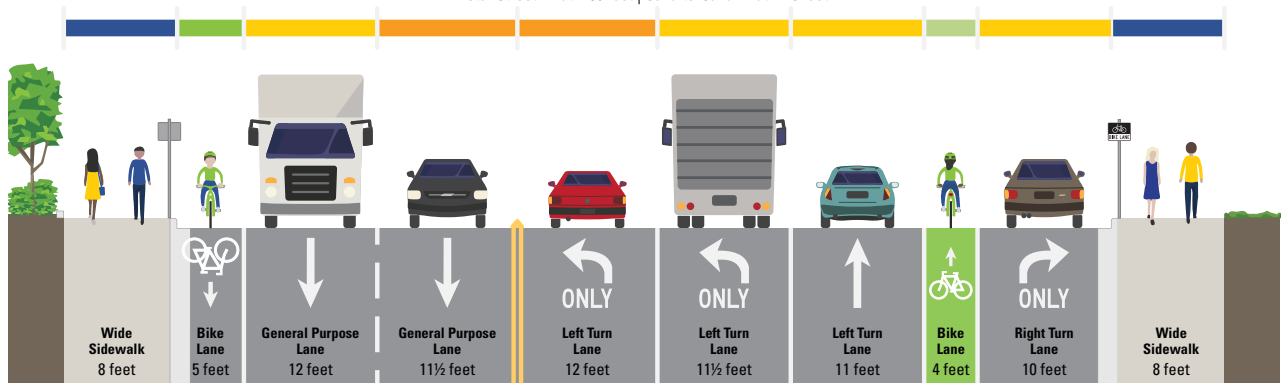
EXISTING CONDITIONS

Total Street Width: 86 feet | Curb-to-Curb Width: 70 feet

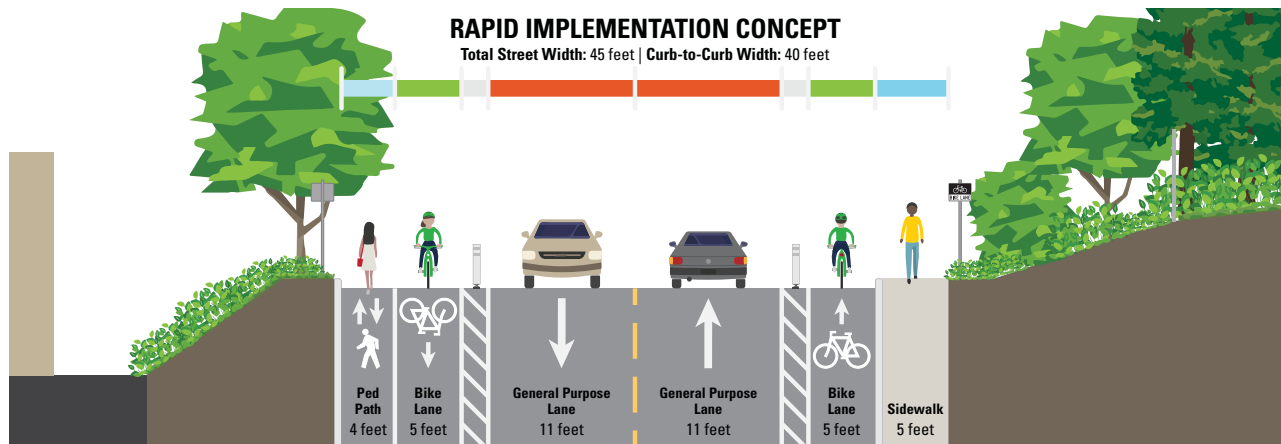
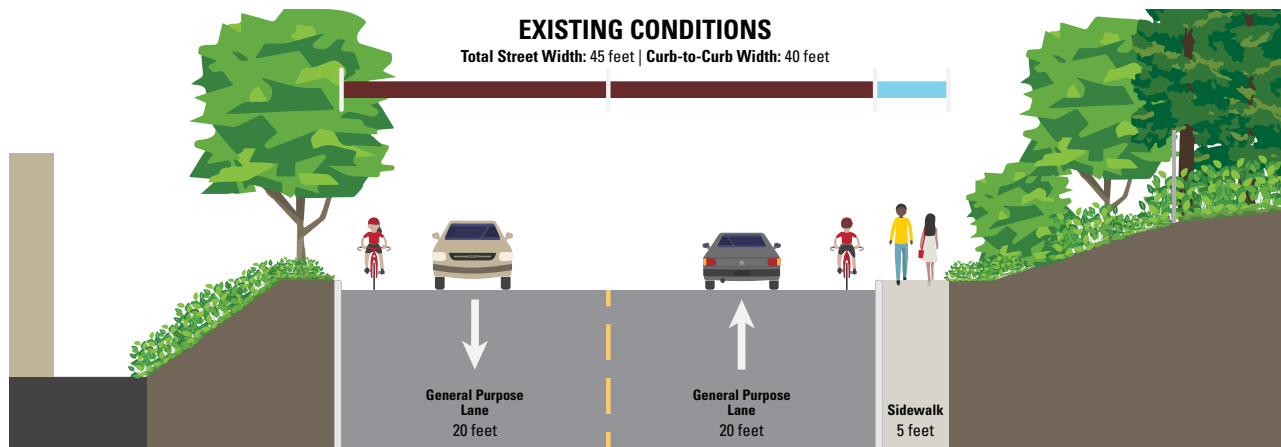


RAPID IMPLEMENTATION CONCEPT

Total Street Width: 86 feet | Curb-to-Curb Width: 70 feet

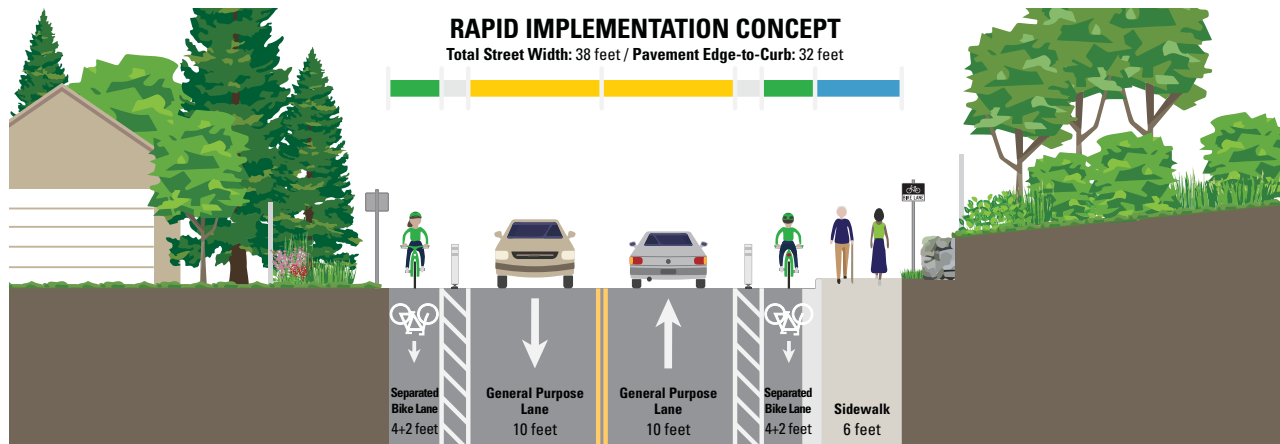
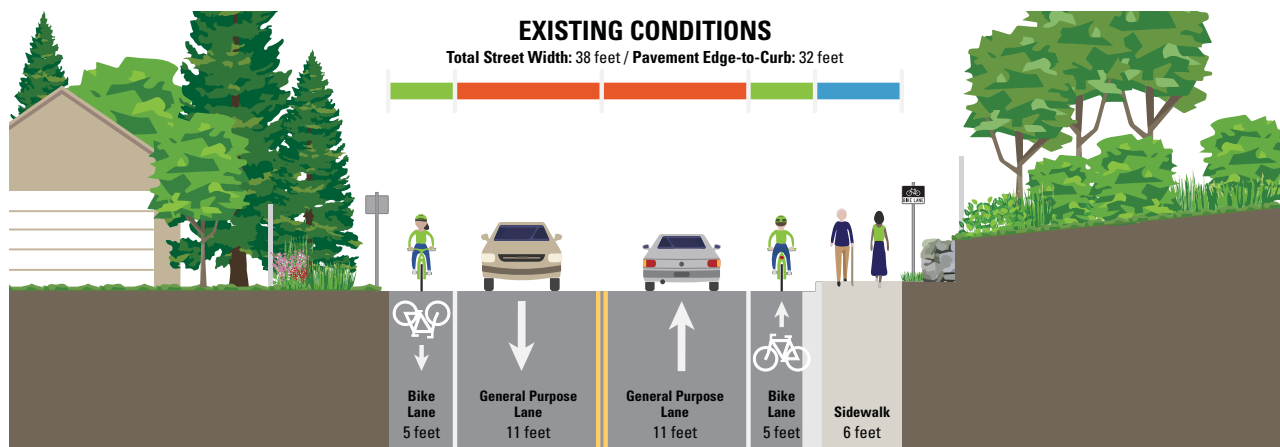


150th Ave SE to 154th Ave SE



## ➤ PROJECT IDEA PBC-17: LAKE WASHINGTON BLVD SE, SE 60TH ST

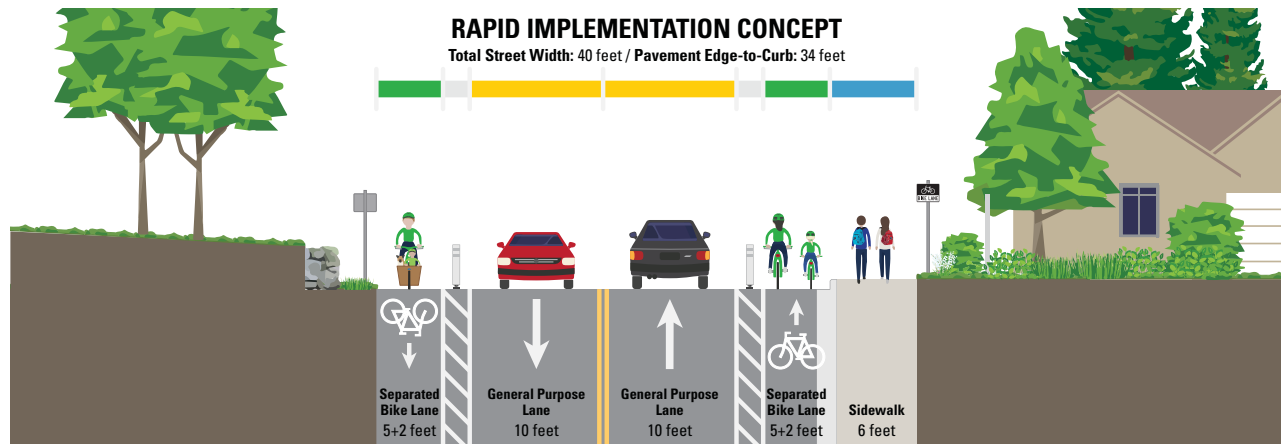
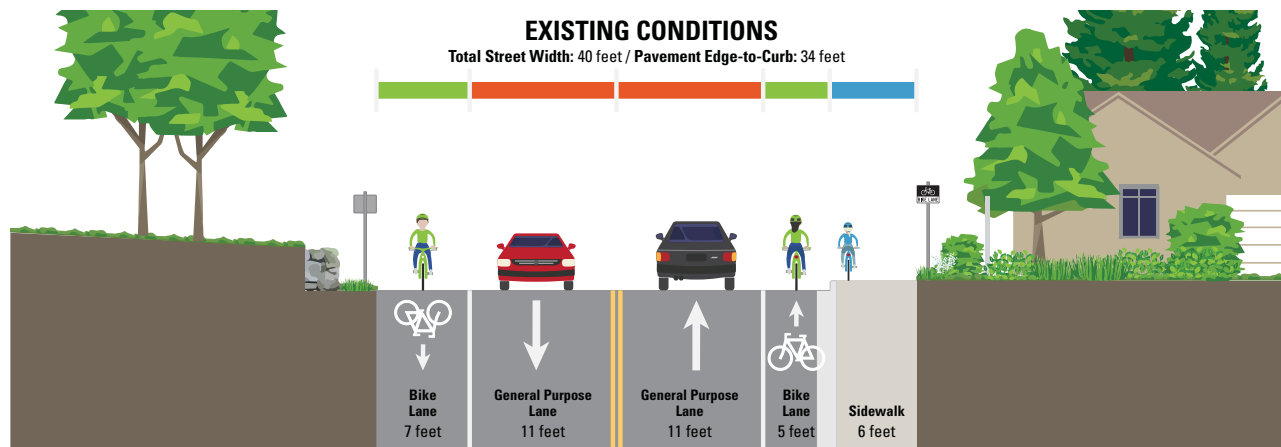
### Newport Hills Park-and-Ride to SE 60th St



127

## ➤ **PROJECT IDEA PBC-17:** LAKE WASHINGTON BLVD SE, SE 60TH ST

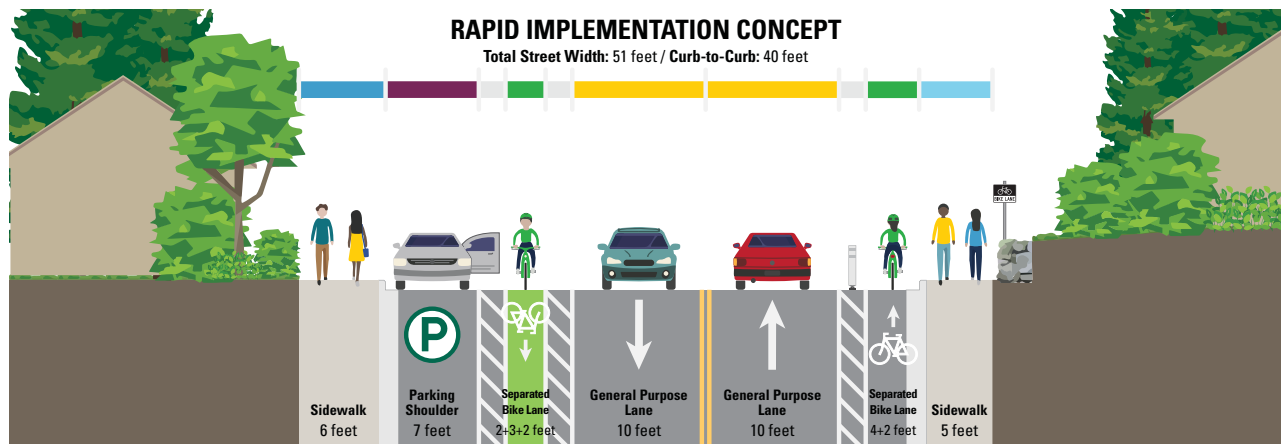
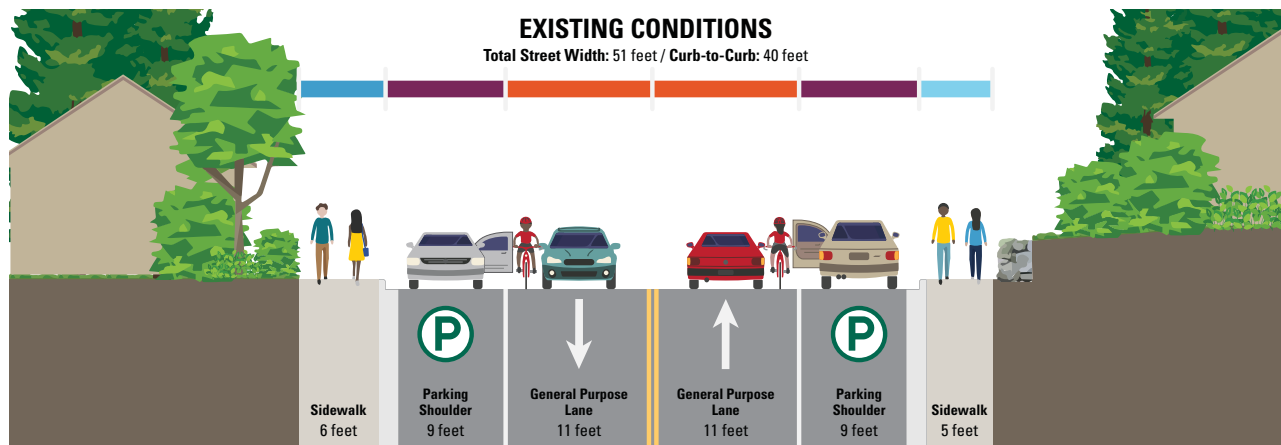
116th Ave SE to 120th Ave SE





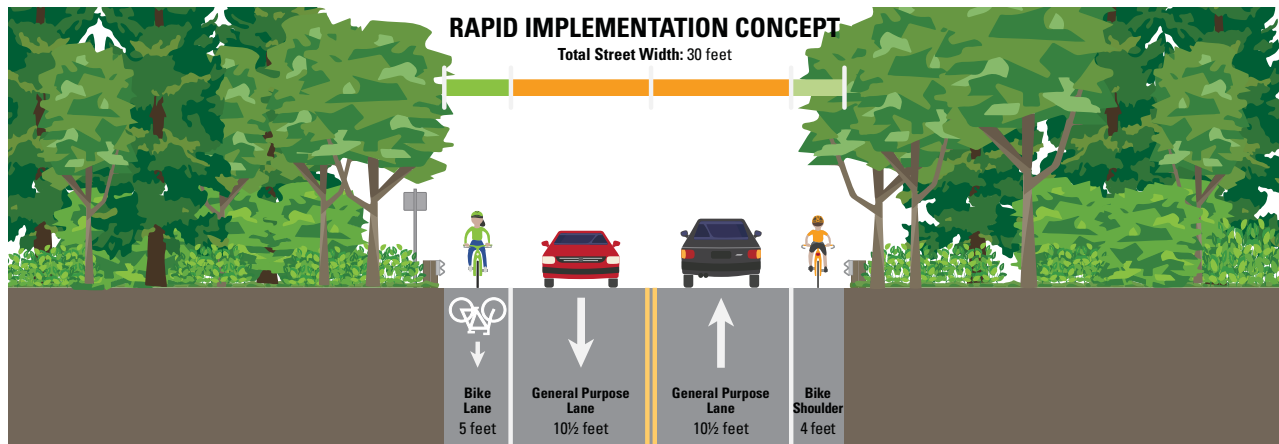
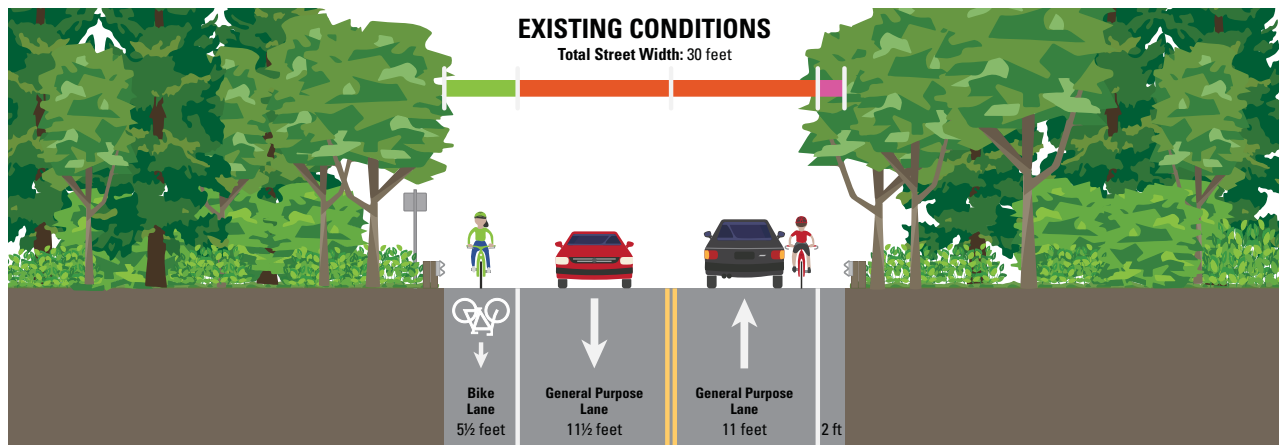
# >> PROJECT IDEA PBC-17: LAKE WASHINGTON BLVD SE, SE 60TH ST

## 120th Ave SE to 119th Ave SE

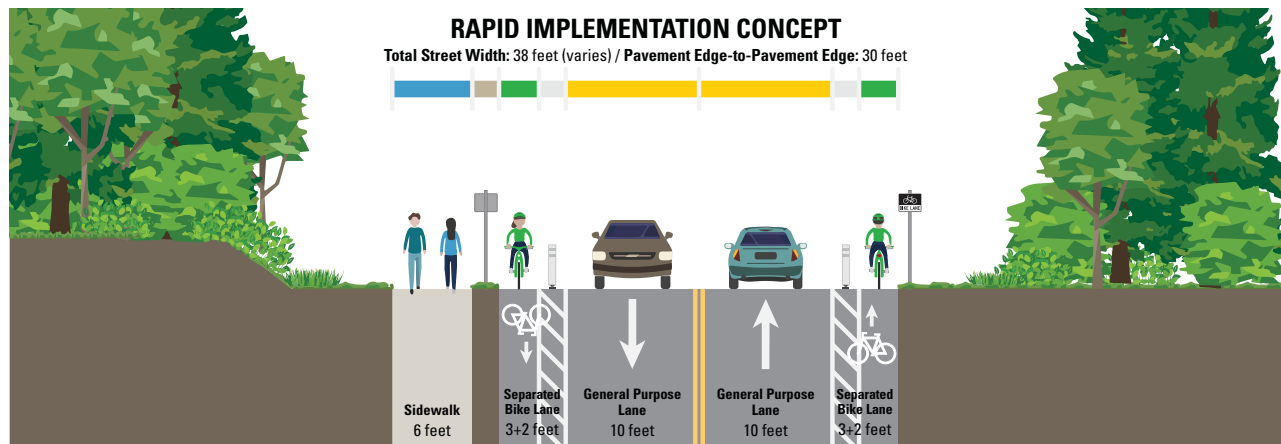
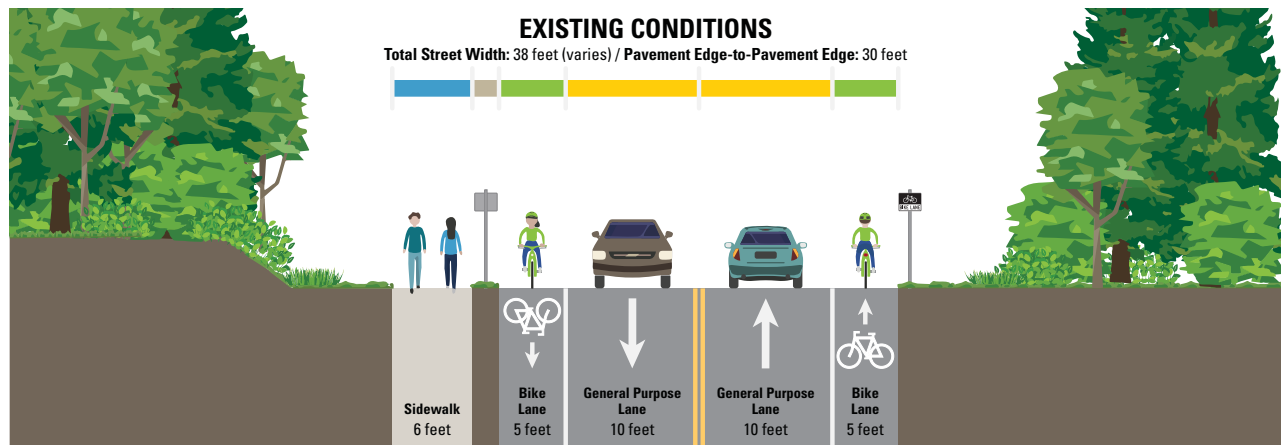


## PROJECT IDEA PBC-17: LAKE WASHINGTON BLVD SE, SE 60TH ST

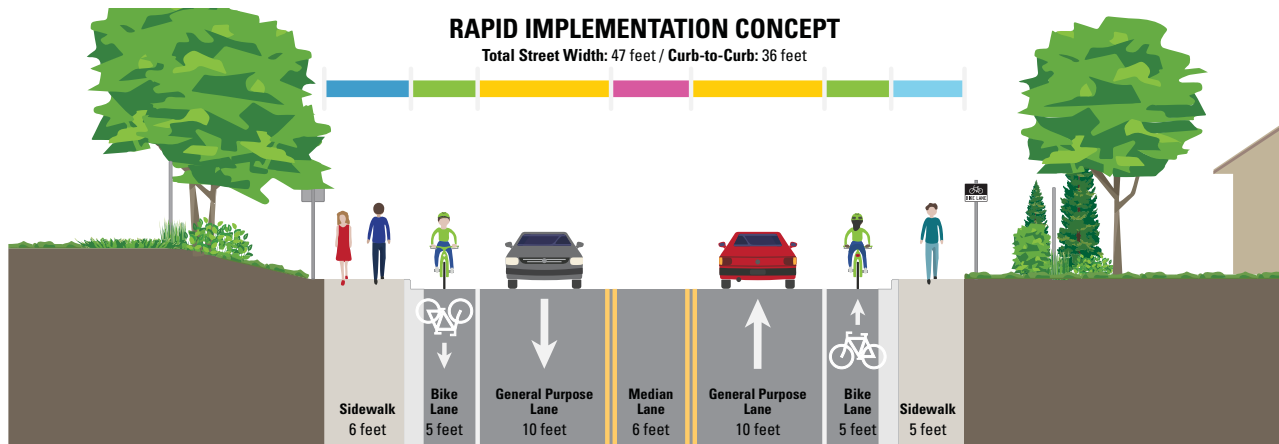
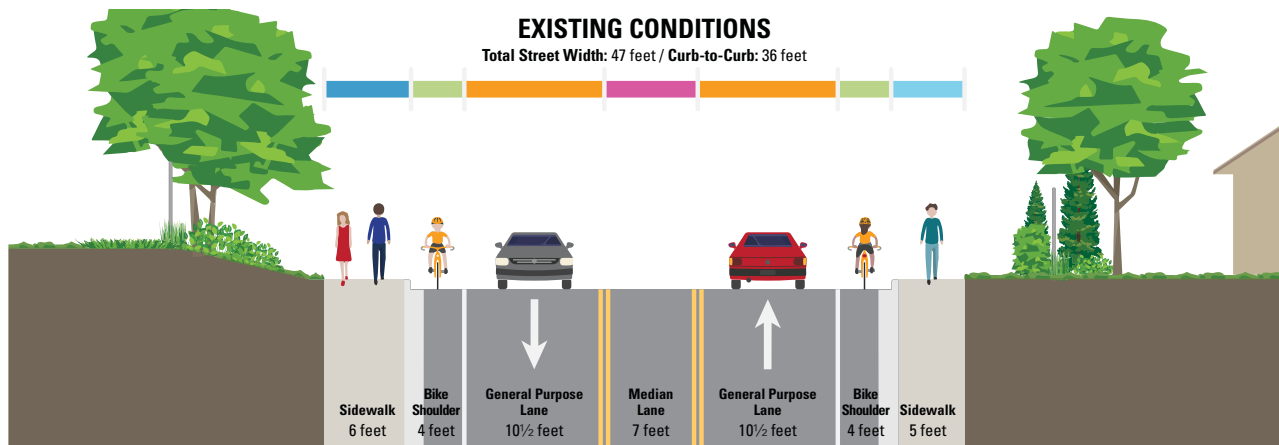
119th Ave SE 123rd Ave SE



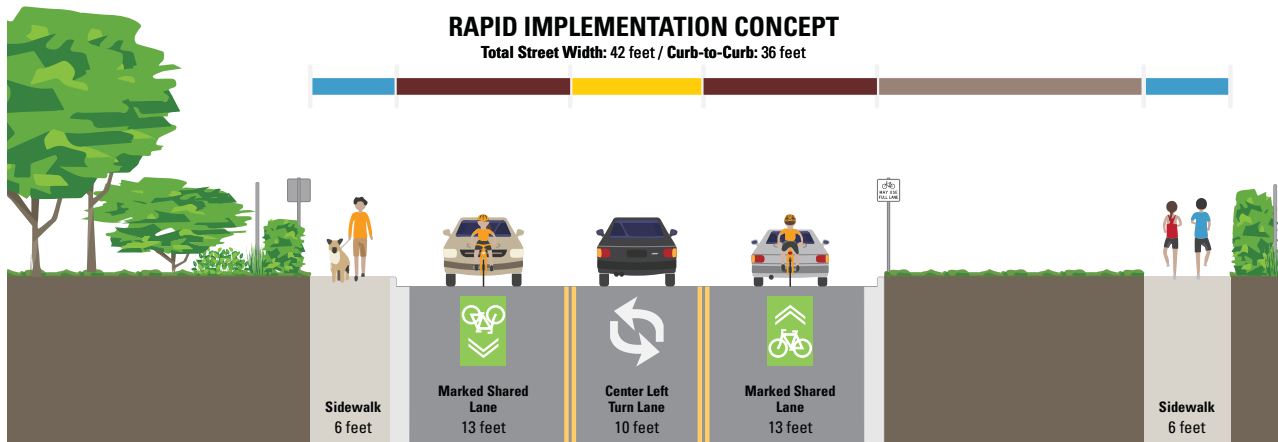
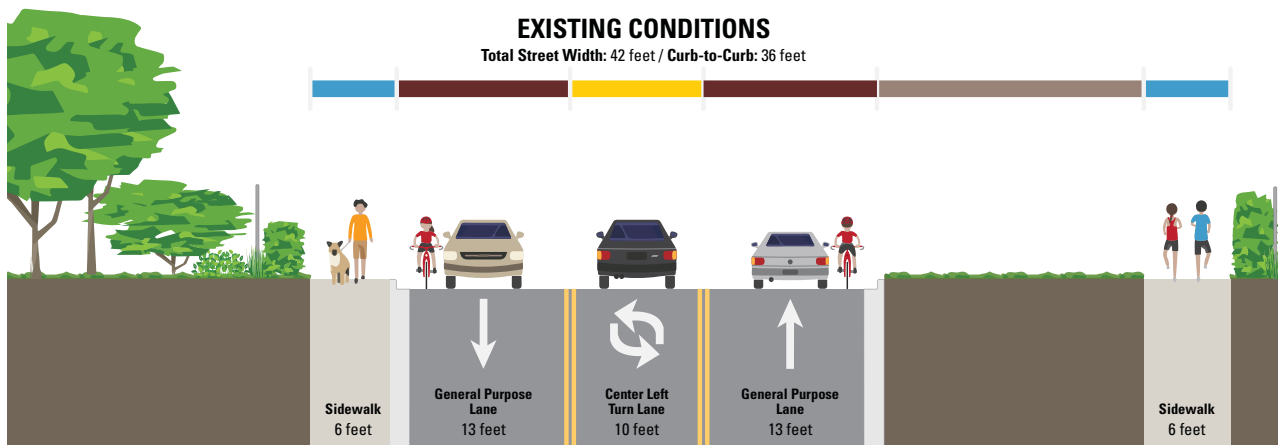
## Coal Creek Pkwy SE to Highland Dr

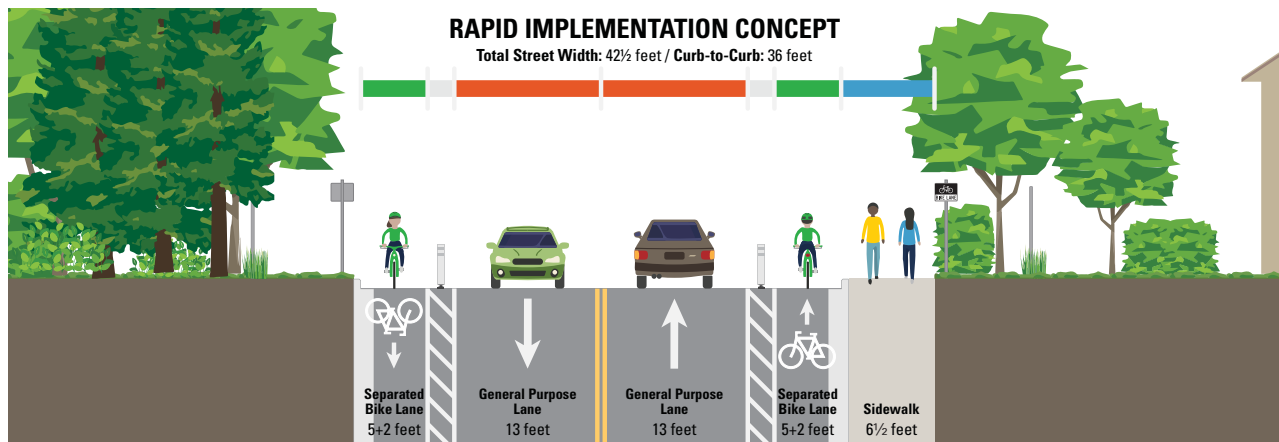
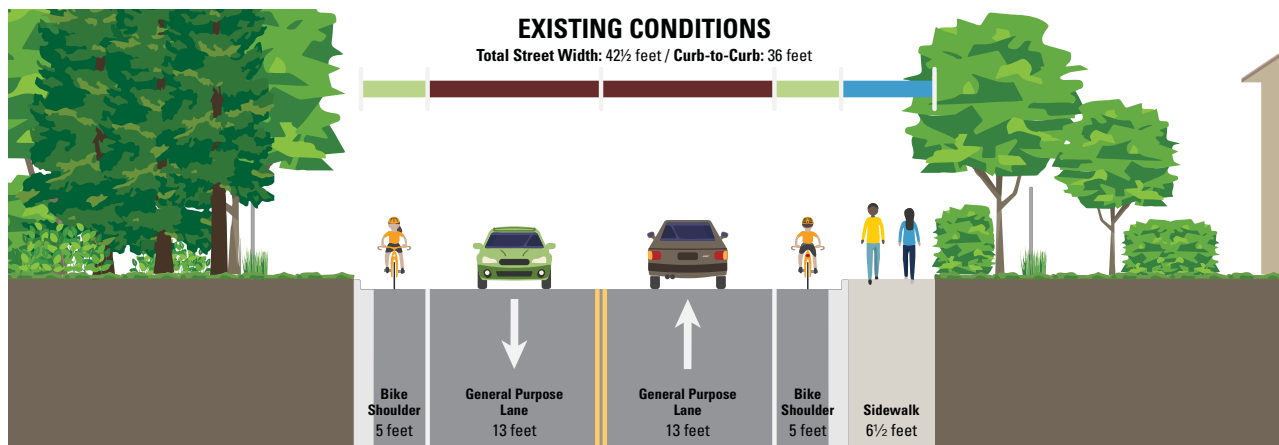


SE 63rd to 147th Ave SE

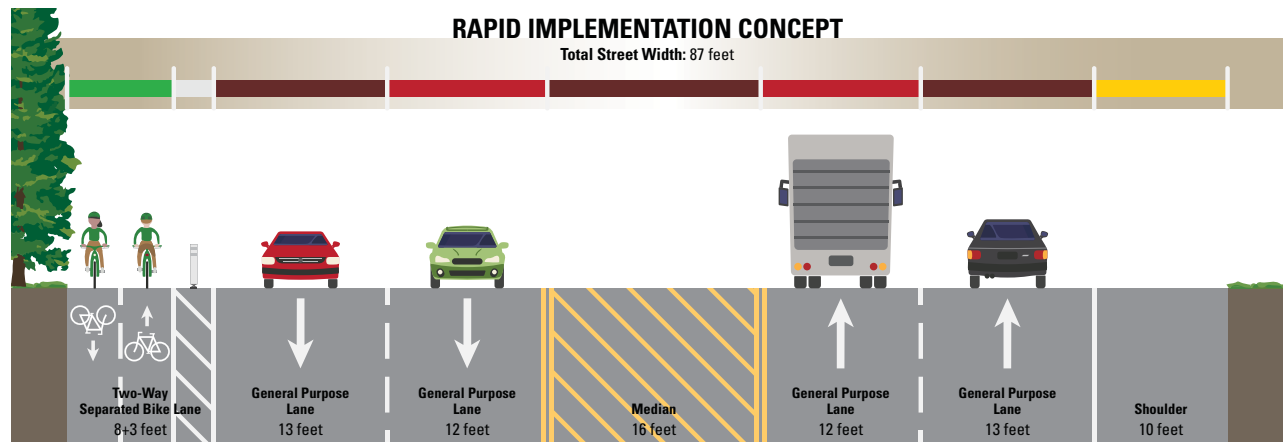
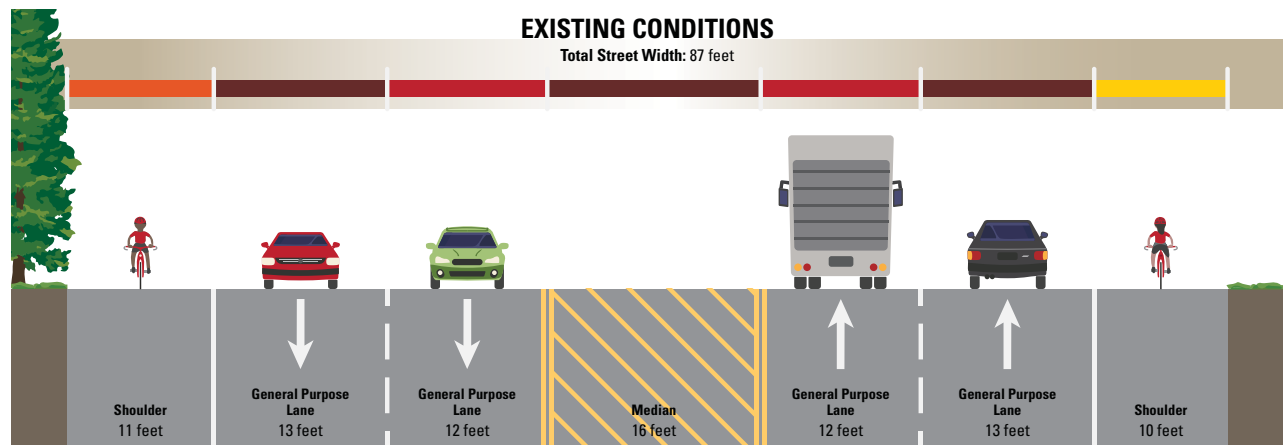


147th Ave SE to 148th Ave SE



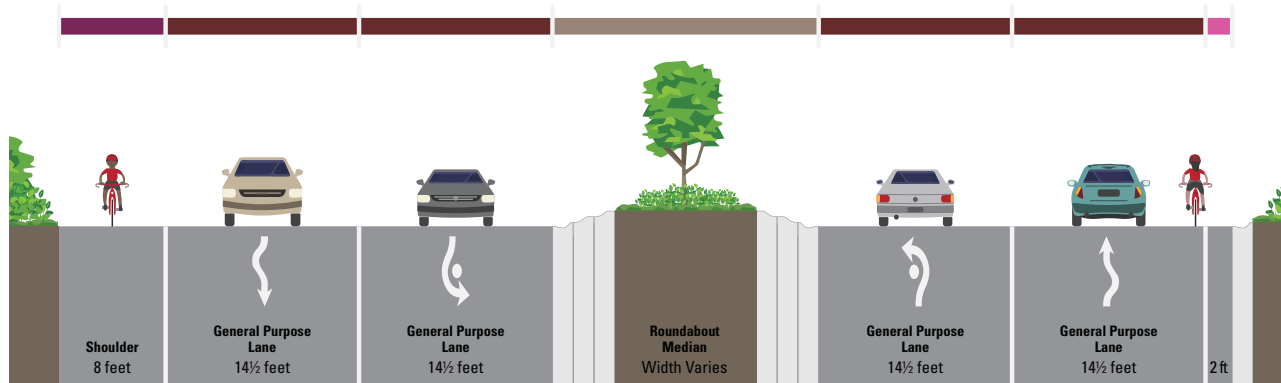
**148th Ave SE Lakemont Blvd SE**

## SE Newport Way to I-90 WB Roundabout



## I-90 WB Roundabout to W. Lk. Sammamish Pkwy

### EXISTING CONDITIONS



### RAPID IMPLEMENTATION CONCEPT

