










COMPARISON OF PHOTO ENFORCEMENT INFRACTIONS FOR 2018

Camera Location	Camera Designation	FULL YEAR 2016	FULL YEAR 2017	FULL YEAR 2018	2018 Variance to 2016	2018 Variance to 2017	Trend
WB NE 8 th at 143 rd (School Zone)	B01	4,136	5,647	3,823	-8%	-32%	
WB SE 8 th at 143 rd Place (School Zone)	B02	1,146	961	1,091	-16%	-13%	
NB 148 th at Bel-Red (Red Light)	B03	2,724	2,959	3,629	+33%	+23%	
SB 148 th at Bel-Red (Red Light)	B04	3,078	3,454	3,768	+22%	+9%	
SB 148 th at Main (Red Light)	B05	2,018	2,452	3,362	+67%	+37%	
EB NE 8 th at 112 th (Red Light)	B06	8,469	5,797	5,972	-29%	+3%	
WB NE 8 th at 112 th (Red Light)	B07	1,371	2,027	2,459	+80%	+21%	
WB NE 8 th at 116 th (Red Light)	B08	4,799	4,104	3,845	-20%	-6%	
SB West Lake Sammamish Parkway at Sunset Elementary (School Zone)	B10	1,305	857	770	-41%	-10%	
TOTAL		29,046	28,258	28,719	-1%	-2%	