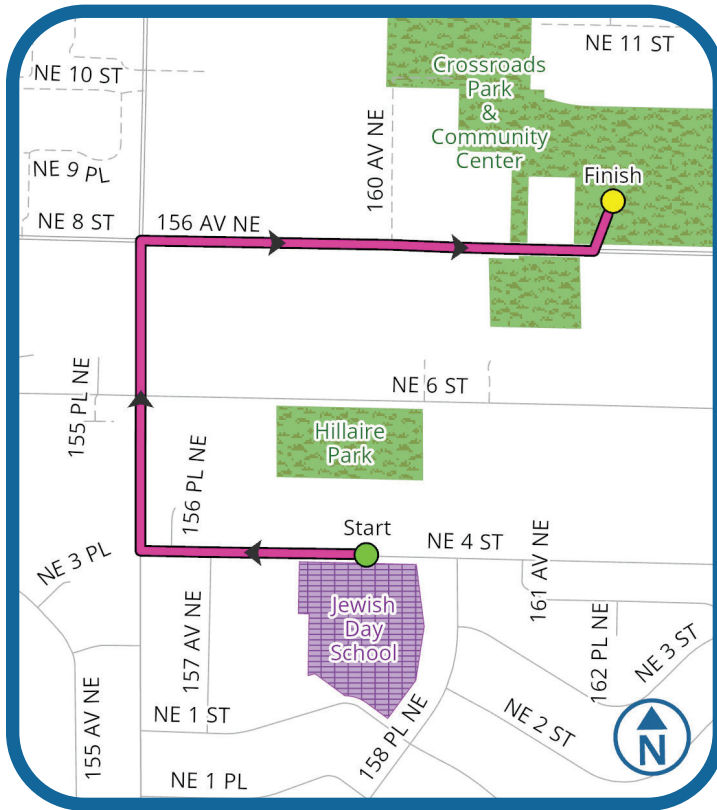


Parade Route - Crossroads



Go to [Bellevuewa.gov/events](https://www.bellevuewa.gov/events) to start your application.

Considerations:

Preferred Dates:

Weekends Only

Preferred Times:

AM or early PM events on weekends

Event Length: minimum 3 hours (inclusive of setup, event, takedown)

Assumed costs for event (2026)

Special Event Permit costs:

\$62 processing fee;

\$5245 - \$8,385 permit fee depending on time length of event

Police Cost range:

\$3,840 for staffing parade road closure

Barricade Rental cost range:

\$2,000 - \$3,350

General Notes:

1. Events in this location must apply for a Special Event Permit.
2. Event organizers should:
 - a. Assume police staffing will be required at each signalized and/or major intersection. For police costs, assume a rate of approximately \$129/hour/officer (2026).
 - b. Recognize that the number of police officers required depends on the size of the closure and scale of the event.
 - c. Plan for volunteers or other flaggers to help control driveways and minor intersections.
 - d. Develop a transportation plan that describes how you will provide and advertise travel options for attendees. The transportation plan should encourage use of public transit, walking, bicycling, and rolling. If you expect many people to drive to your event, clearly identify approved locations and confirm authorization from the property owner. Use of large off-site garages and lots in City parks are not permitted unless explicitly approved by the property owner.
3. Every event is unique. All recommended event location resources should be consider a starting point for organizers but does not guarantee approval of a Special Event Permit. Recommendations are subject to change.



For alternate formats, interpreters, or reasonable modification requests please phone at least 48 hours in advance 425-452-4270 (voice) or email publicspace@bellevuewa.gov. For complaints regarding modifications, contact the City of Bellevue ADA, Title VI, and Equal Opportunity Officer at ADATitleVI@bellevuewa.gov.



match with Page #2

FLAVORS OF INDIA PARADE

#1

TRAFFIC CONTROL PLAN

Bellevue

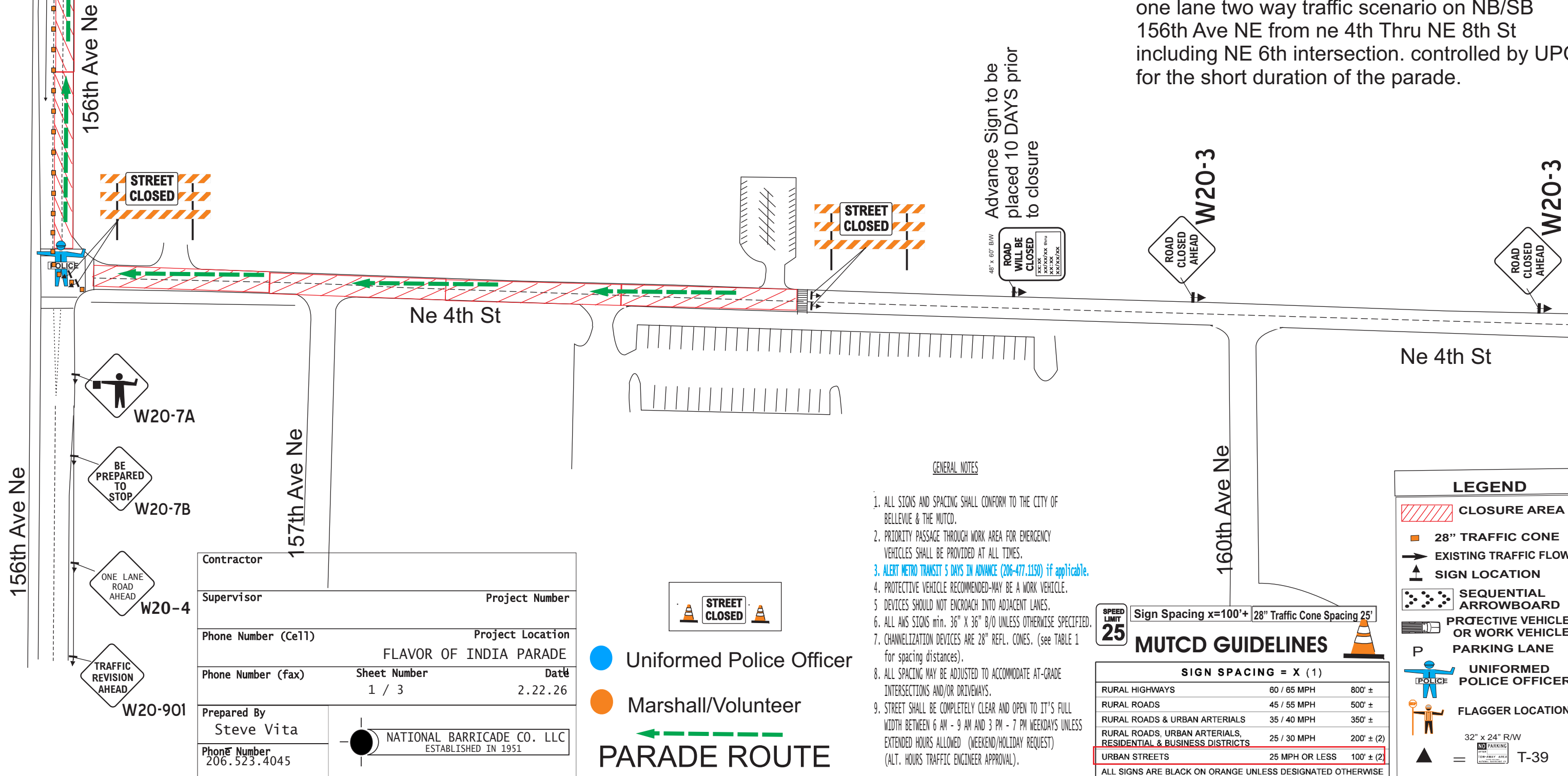
Permit # _____



NOT TO SCALE

Typical Road Closure & One lane Road scenario

East / Westbound Ne 4th Closed
 156th Ave NE thru approx 158th Ave ne.
 one lane two way traffic scenario on NB/SB
 156th Ave NE from ne 4th Thru NE 8th St
 including NE 6th intersection. controlled by UPO
 for the short duration of the parade.



Advance Sign to be placed 10 DAYS prior to closure

GENERAL NOTES

1. ALL SIGNS AND SPACING SHALL CONFORM TO THE CITY OF BELLEVUE & THE MUTCD.
2. PRIORITY PASSAGE THROUGH WORK AREA FOR EMERGENCY VEHICLES SHALL BE PROVIDED AT ALL TIMES.
3. ALERT METRO TRANSIT 5 DAYS IN ADVANCE (206-477-1150) if applicable.
4. PROTECTIVE VEHICLE RECOMMENDED-MAY BE A WORK VEHICLE.
5. DEVICES SHOULD NOT ENCRDACH INTO ADJACENT LANES.
6. ALL AMS SIGNS min. 36" X 36" B/O UNLESS OTHERWISE SPECIFIED.
7. CHANNELIZATION DEVICES ARE 28" REFL. CONES. (see TABLE 1 for spacing distances).
8. ALL SPACING MAY BE ADJUSTED TO ACCOMMODATE AT-GRADE INTERSECTIONS AND/OR DRIVEWAYS.
9. STREET SHALL BE COMPLETELY CLEAR AND OPEN TO IT'S FULL WIDTH BETWEEN 6 AM - 9 AM AND 3 PM - 7 PM WEEKDAYS UNLESS EXTENDED HOURS ALLOWED (WEEKEND/HOLIDAY REQUEST) (ALT. HOURS TRAFFIC ENGINEER APPROVAL).

MUTCD GUIDELINES

SPEED LIMIT 25 Sign Spacing x=100'+ 28" Traffic Cone Spacing 25'

SIGN SPACING = X (1)		
RURAL HIGHWAYS	60 / 65 MPH	800' ±
RURAL ROADS	45 / 55 MPH	500' ±
RURAL ROADS & URBAN ARTERIALS	35 / 40 MPH	350' ±
RURAL ROADS, URBAN ARTERIALS, RESIDENTIAL & BUSINESS DISTRICTS	25 / 30 MPH	200' ± (2)
URBAN STREETS	25 MPH OR LESS	100' ± (2)

ALL SIGNS ARE BLACK ON ORANGE UNLESS DESIGNATED OTHERWISE

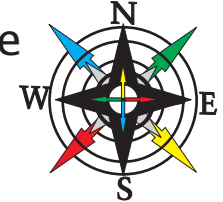
Contractor		Project Number	
Supervisor		Project Location	
Phone Number (Cell)		FLAVOR OF INDIA PARADE	
Phone Number (fax)		Sheet Number	Date
		1 / 3	2.22.26
Prepared By Steve Vita		NATIONAL BARRICADE CO. LLC ESTABLISHED IN 1951	
Phone Number 206.523.4045			

● Uniformed Police Officer
 ● Marshall/Volunteer
 ← PARADE ROUTE

FLAVORS OF INDIA PARADE

#2

TRAFFIC CONTROL PLAN
Bellevue



NOT TO SCALE

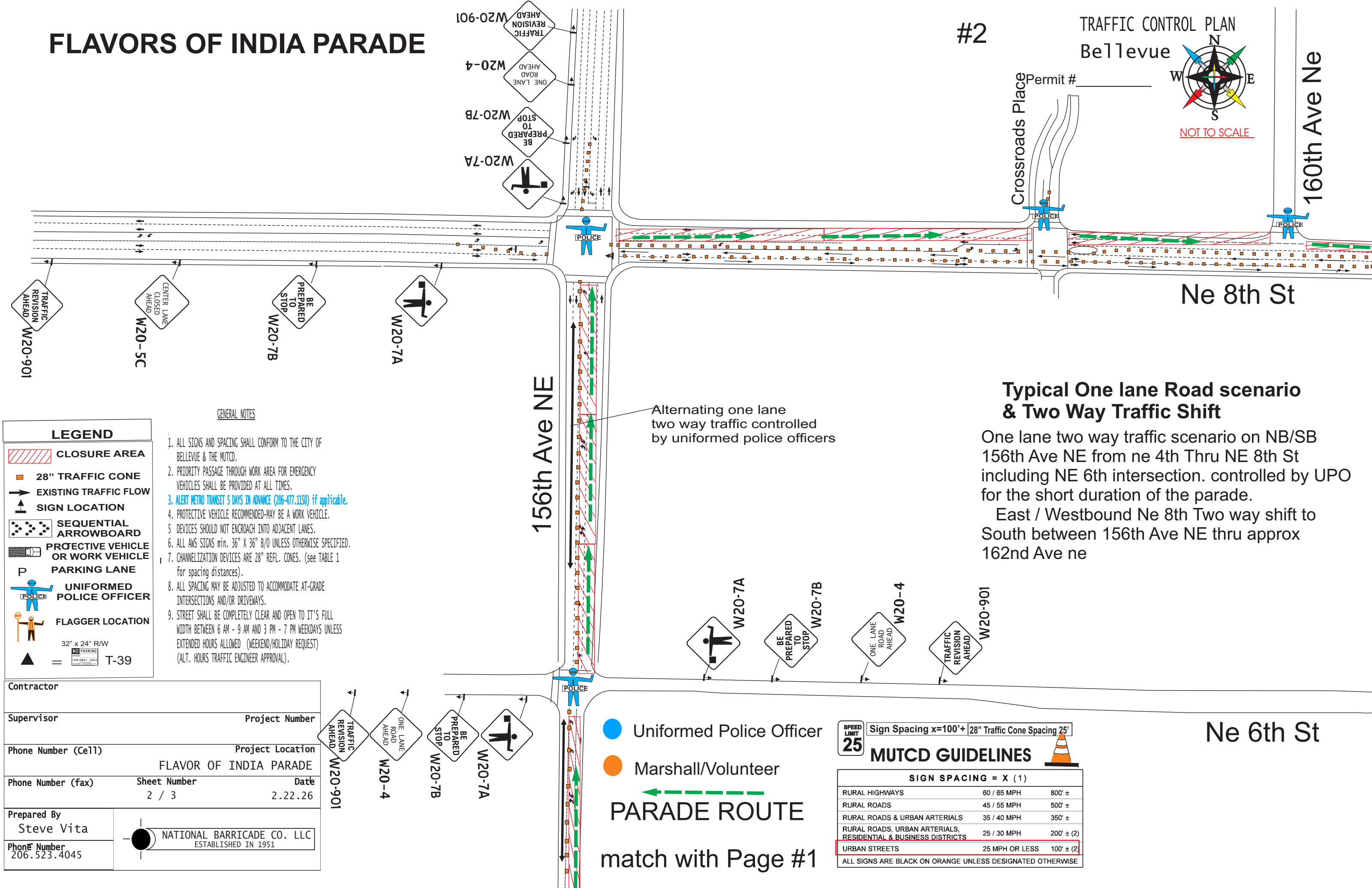
160th Ave Ne

Crossroads Place
Permit # _____

Ne 8th St

156th Ave NE

Ne 6th St



LEGEND

- CLOSURE AREA
- 28" TRAFFIC CONE
- EXISTING TRAFFIC FLOW
- SIGN LOCATION
- SEQUENTIAL ARROWBOARD
- PROTECTIVE VEHICLE OR WORK VEHICLE
- PARKING LANE
- UNIFORMED POLICE OFFICER
- FLAGGER LOCATION
- 32" x 24" R/W T-39

GENERAL NOTES

1. ALL SIGNS AND SPACING SHALL CONFORM TO THE CITY OF BELLEVUE & THE MUTCD.
2. PRIORITY PASSAGE THROUGH WORK AREA FOR EMERGENCY VEHICLES SHALL BE PROVIDED AT ALL TIMES.
3. ALERT METRO TRANSIT 5 DAYS IN ADVANCE (206-477-1150) if applicable.
4. PROTECTIVE VEHICLE RECOMMENDED-MAY BE A WORK VEHICLE.
5. DEVICES SHOULD NOT ENCRDACH INTO ADJACENT LANES.
6. ALL AHS SIGNS min. 36" X 36" B/O UNLESS OTHERWISE SPECIFIED.
7. CHANNELIZATION DEVICES ARE 28" REFL. CONES. (see TABLE 1 for spacing distances).
8. ALL SPACING MAY BE ADJUSTED TO ACCOMMODATE AT-GRADE INTERSECTIONS AND/OR DRIVEWAYS.
9. STREET SHALL BE COMPLETELY CLEAR AND OPEN TO IT'S FULL WIDTH BETWEEN 6 AM - 9 AM AND 3 PM - 7 PM WEEKDAYS UNLESS EXTENDED HOURS ALLOWED (WEEKEND/HOLIDAY REQUEST) (ALT. HOURS TRAFFIC ENGINEER APPROVAL).

Alternating one lane two way traffic controlled by uniformed police officers

Typical One lane Road scenario & Two Way Traffic Shift

One lane two way traffic scenario on NB/SB 156th Ave NE from ne 4th Thru NE 8th St including NE 6th intersection. controlled by UPO for the short duration of the parade.
East / Westbound Ne 8th Two way shift to South between 156th Ave NE thru approx 162nd Ave ne

● Uniformed Police Officer
● Marshall/Volunteer

← PARADE ROUTE →

match with Page #1

MUTCD GUIDELINES

SPEED LIMIT 25 Sign Spacing x=100'+ 28" Traffic Cone Spacing 25'

SIGN SPACING = X (1)		
RURAL HIGHWAYS	60 / 65 MPH	800' ±
RURAL ROADS	45 / 55 MPH	500' ±
RURAL ROADS & URBAN ARTERIALS	35 / 40 MPH	350' ±
RURAL ROADS, URBAN ARTERIALS, RESIDENTIAL & BUSINESS DISTRICTS	25 / 30 MPH	200' ± (2)
URBAN STREETS	25 MPH OR LESS	100' ± (2)

ALL SIGNS ARE BLACK ON ORANGE UNLESS DESIGNATED OTHERWISE.

Contractor		Project Number	
Supervisor		Project Location	
Phone Number (Cell)		FLAVOR OF INDIA PARADE	
Phone Number (fax)	Sheet Number	Date	
	2 / 3	2.22.26	
Prepared By	NATIONAL BARRICADE CO. LLC		
Steve Vita	ESTABLISHED IN 1951		
Phone Number			
206.523.4045			

FLAVORS OF INDIA PARADE

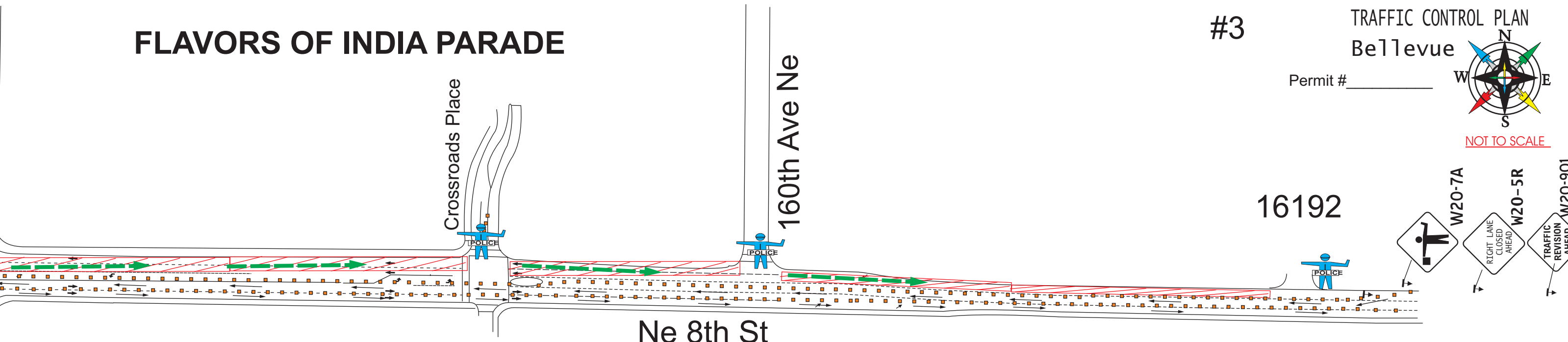
#3

TRAFFIC CONTROL PLAN
Bellevue

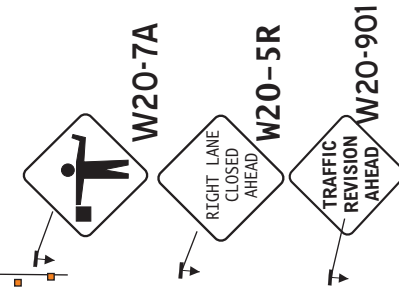
Permit # _____



NOT TO SCALE



16192



Alternating one lane two way traffic controlled by uniformed police officers

Typical One lane Road scenario & Two Way Traffic Shift

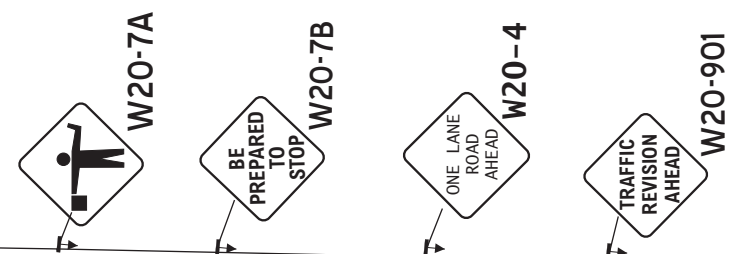
One lane two way traffic scenario on NB/SB 156th Ave NE from ne 4th Thru NE 8th St including NE 6th intersection. controlled by UPO for the short duration of the parade.

East / Westbound Ne 8th Two way shift to South between 156th Ave NE thru approx 162nd Ave ne

GENERAL NOTES

1. ALL SIGNS AND SPACING SHALL CONFORM TO THE CITY OF BELLEVUE & THE MUTCD.
2. PRIORITY PASSAGE THROUGH WORK AREA FOR EMERGENCY VEHICLES SHALL BE PROVIDED AT ALL TIMES.
3. ALERT METRO TRANSIT 5 DAYS IN ADVANCE (206-477.1150) if applicable.
4. PROTECTIVE VEHICLE RECOMMENDED-MAY BE A WORK VEHICLE.
5. DEVICES SHOULD NOT ENCR OACH INTO ADJACENT LANES.
6. ALL AHS SIGNS min. 36" X 36" B/O UNLESS OTHERWISE SPECIFIED.
7. CHANNELIZATION DEVICES ARE 28" REFL. CONES. (see TABLE 1 for spacing distances).
8. ALL SPACING MAY BE ADJUSTED TO ACCOMMODATE AT-GRADE INTERSECTIONS AND/OR DRIVEWAYS.
9. STREET SHALL BE COMPLETELY CLEAR AND OPEN TO IT'S FULL WIDTH BETWEEN 6 AM - 9 AM AND 3 PM - 7 PM WEEKDAYS UNLESS EXTENDED HOURS ALLOWED (WEEKEND/HOLIDAY REQUEST) (ALT. HOURS TRAFFIC ENGINEER APPROVAL).

LEGEND	
	CLOSURE AREA
	28" TRAFFIC CONE
	EXISTING TRAFFIC FLOW
	SIGN LOCATION
	SEQUENTIAL ARROWBOARD
	PROTECTIVE VEHICLE OR WORK VEHICLE
	PARKING LANE
	UNIFORMED POLICE OFFICER
	FLAGGER LOCATION
	32" x 24" R/W T-39



SPEED LIMIT 25 Sign Spacing x=100'+ 28" Traffic Cone Spacing 25'

MUTCD GUIDELINES

SIGN SPACING = X (1)		
RURAL HIGHWAYS	60 / 65 MPH	800' ±
RURAL ROADS	45 / 55 MPH	500' ±
RURAL ROADS & URBAN ARTERIALS	35 / 40 MPH	350' ±
RURAL ROADS, URBAN ARTERIALS, RESIDENTIAL & BUSINESS DISTRICTS	25 / 30 MPH	200' ± (2)
URBAN STREETS	25 MPH OR LESS	100' ± (2)

ALL SIGNS ARE BLACK ON ORANGE UNLESS DESIGNATED OTHERWISE

Ne 6th St

- Uniformed Police Officer
- Marshall/Volunteer

PARADE ROUTE

Contractor		Project Number	
Supervisor		Project Location	
Phone Number (Cell)		FLAVOR OF INDIA PARADE	
Phone Number (fax)	Sheet Number	Date	
	3 / 3	2.22.26	
Prepared By	NATIONAL BARRICADE CO. LLC		
Steve Vita	ESTABLISHED IN 1951		
Phone Number			
206.523.4045			

match with Page #1