

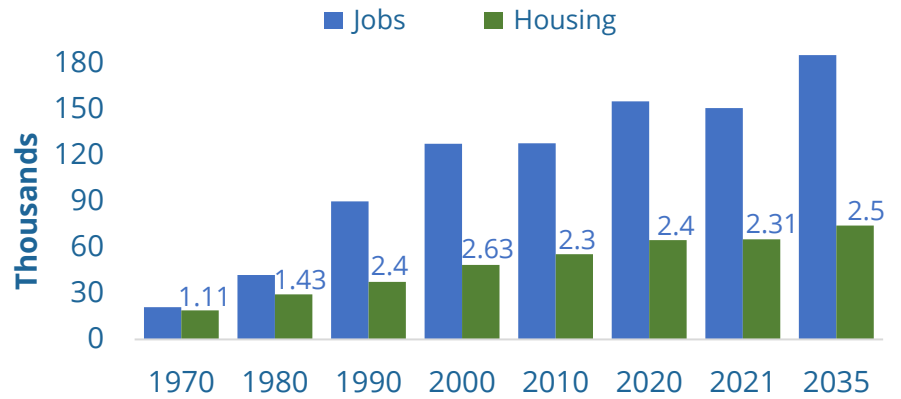
73%
Live Within
1/3 Mile of
Green Space



39%
Tree Canopy
Coverage

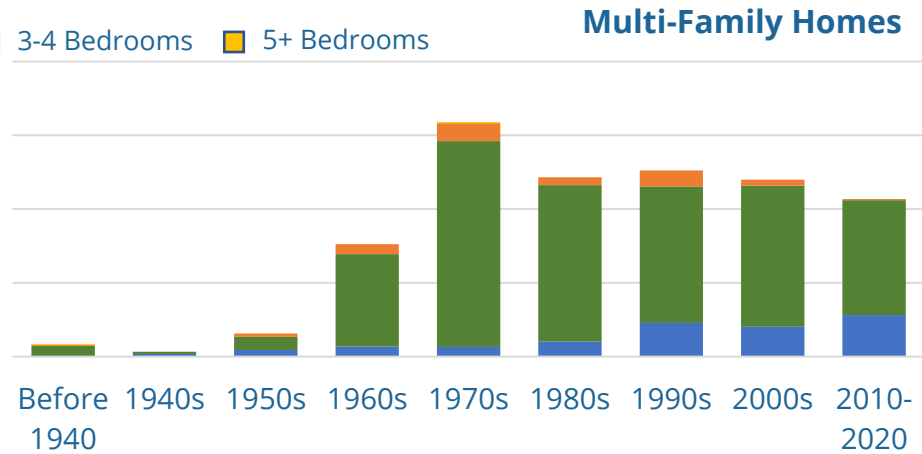
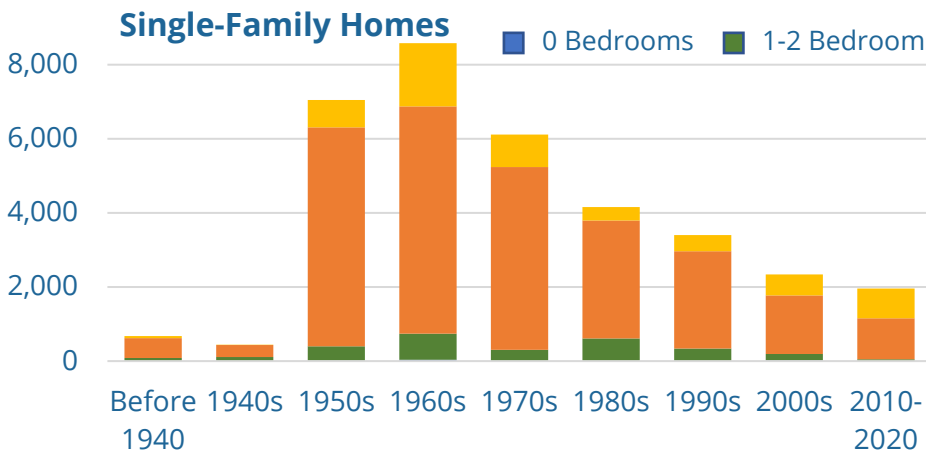
97%
+/- 2%
Households With
Internet Access

Ratio of Jobs to Housing in Bellevue



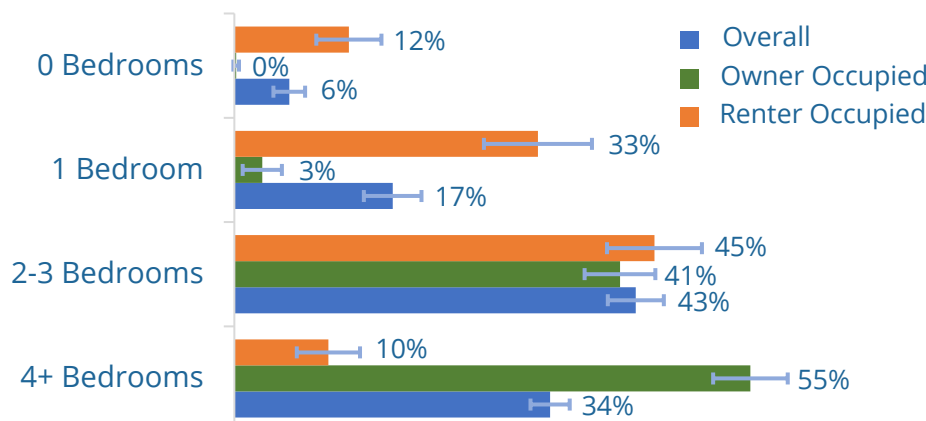
Source: Washington Office of Financial Management. 2021. April 1 Postcensal Estimates of Housing. Puget Sound Regional Council. 2021. Special Tabulation of Total Employment. 2035 data based on City of Bellevue growth targets.

Current Bellevue Housing Stock by Decade of Construction



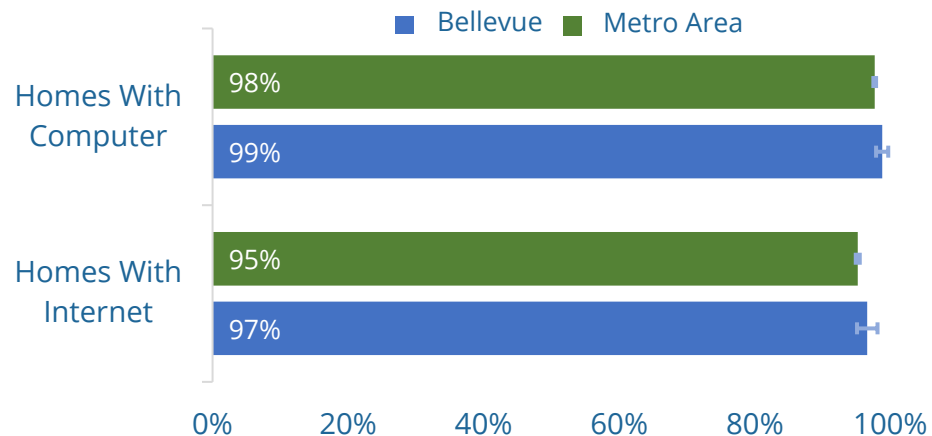
Source: U.S. Census Bureau. 2020 ACS Public Use Microdata Sample (5-Year Estimates).

Number of Bedrooms in Occupied Housing



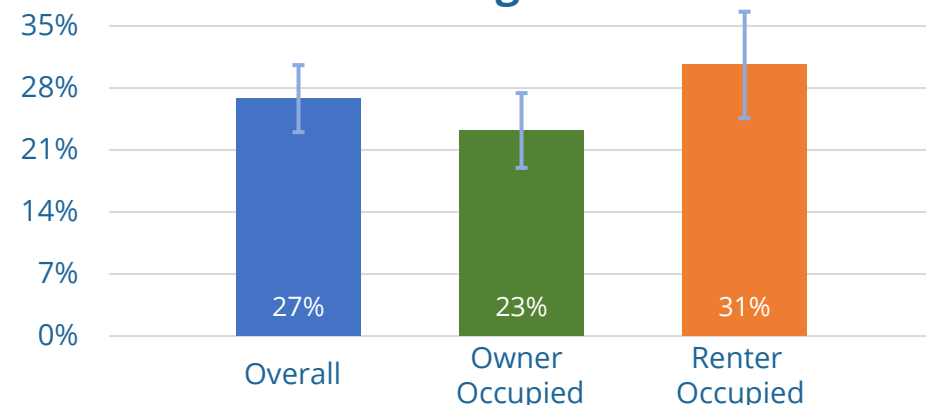
Source: U.S. Census Bureau. 2021 American Community Survey (1-Year Estimates). Table S2504.

Household Technology Access



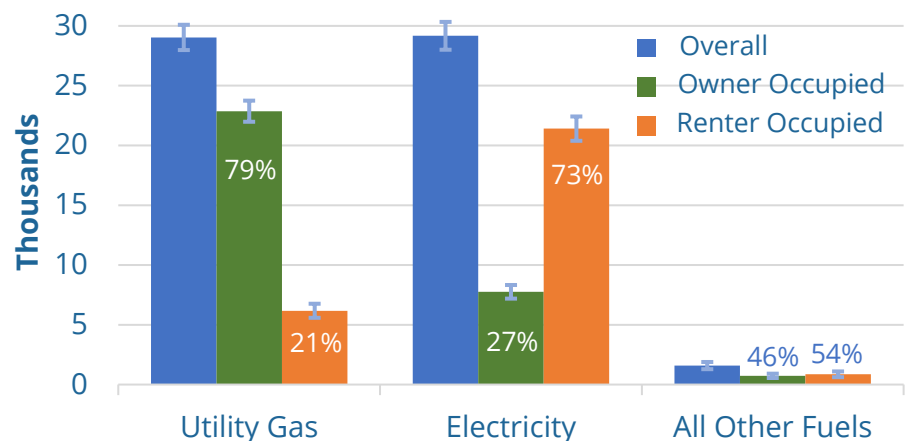
Source: U.S. Census Bureau. 2021 American Community Survey (1-Year Estimates). Table S2801.

Households That Spend 30% or More of Income on Housing Costs Each Month



Source: U.S. Census Bureau. 2021 American Community Survey (1-Year Estimates). Table S2503.

Home Heating Fuels



Source: U.S. Census Bureau. 2021 American Community Survey (5-Year Estimates). Table B25117.