



SUMMARY OF FINDINGS

Below is a summary of the data we collected on **184th Avenue NE south of NE 19th Place** between 10/23/2017 and 10/29/2017.



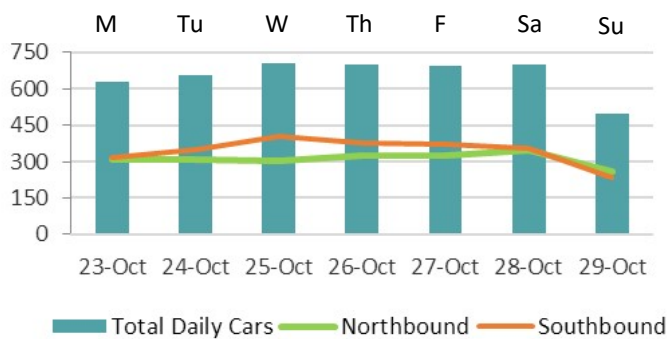
ROADWAY CHARACTERISTICS

184th Avenue NE is located south of NE 19th Place and north of NE 15th Place. 184th Ave NE is a local street approximately 2050 ft long and 32 ft wide. The two-lane road has continuous sidewalk on the both sides of the road. The speed limit is 25 mph. STOP signs are installed at the NE 19th Place and at the NE 15th Place street intersections turning onto 184th Avenue NE.

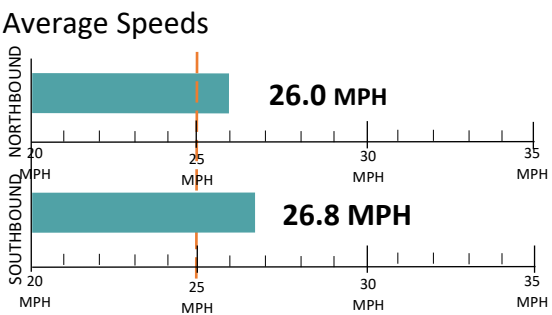


DAILY TRAFFIC

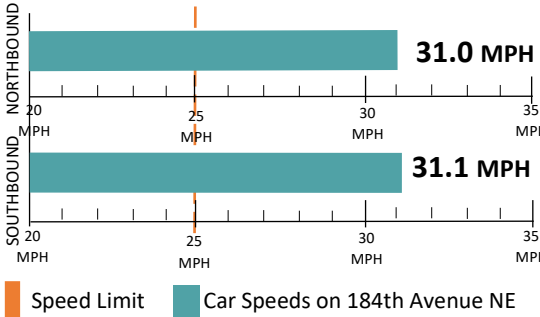
The Mid-Week Average on 184th Avenue NE is **688** cars per day. Mid-Week Average includes data between Tuesday and Thursday.



SPEED STUDY



**85th% Speed**  
85% of vehicles were traveling at or below this speed.



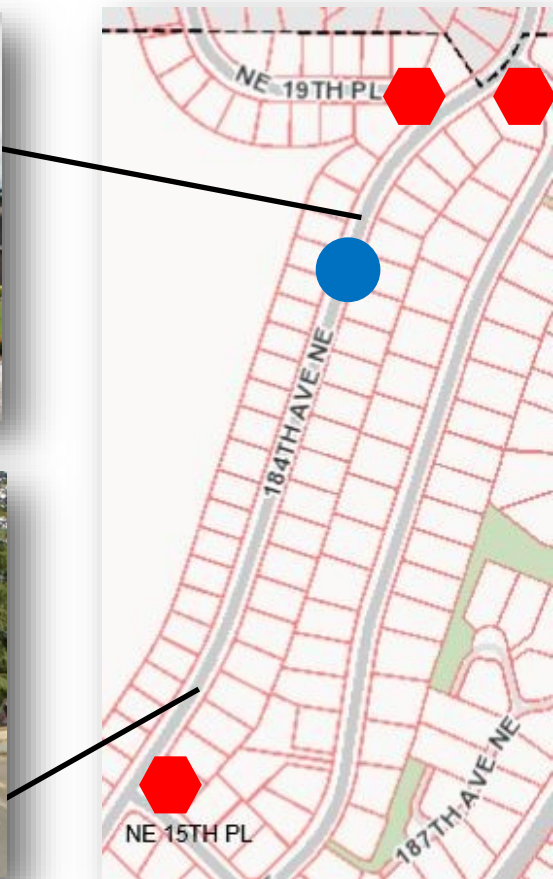
COLLISION HISTORY

A three-year collision study was conducted along 184th Avenue NE from NE 15th Place to NE 19th Place. There were no collisions reported.

184th Avenue NE facing south.



184th Ave NE facing north.



LEGEND

Speed Study Location

STOP Sign Locations



# RECOMMENDATIONS

Below are our recommendations for 184th Avenue NE based on the field reviews, data collection, and engineering analysis. More details on these recommendations are outlined in the **Residential Traffic Guidebook** ([BellevueWA.gov/ResidentialTrafficGuidebook](http://BellevueWA.gov/ResidentialTrafficGuidebook)). By educating the community and encouraging safe driving, we can begin to change driver behavior and reduce vehicle speeds.

-  EDUCATE THE COMMUNITY
-  REDUCE EXCESSIVE VEHICLE SPEEDS
-  HEIGHTEN SCHOOL ZONE AWARENESS
-  IMPROVE PEDESTRIAN AND BICYCLE SAFETY



## SIGN & PLEDGE PROGRAM

This program involves lending communities portable signs that encourage motorists to respect the neighborhood, drive responsibly, and drive 25 mph. The signs are moved by community volunteers from place to place throughout the neighborhood every few days. The second part of the program is a neighborhood pace car program. Residents who pledge to drive responsibly and drive the speed limit on all neighborhood streets receive magnetic bumper stickers or window clings to place on their vehicle. As these motorists drive 25 mph on residential streets, they set the pace for drivers behind them.



## RADAR DOLLY

You can borrow and place a radar dolly on your street for up to two weeks. This unit gives motorists feedback on the speed at which they are driving on a digital reader board, encouraging them to obey the speed limit. Should you like to borrow the radar dolly, please request it by calling (425) 452-6457 or sign up on [BellevueWA.gov/RadarDolly](http://BellevueWA.gov/RadarDolly). Once we receive a request, City staff will contact you to make arrangements for both the drop-off and pick-up of the radar dolly at your home.



## TRAFFIC ENFORCEMENT

The Transportation Department works closely with the Bellevue Police Department to enforce speed limits and other traffic laws in neighborhoods. Using key traffic data provided by Transportation staff, officers focus their scheduled patrols on the times and places where speeding most often occurs. Typically, targeted enforcement occurs during a one week timeframe. Enforcement is also available by request. To request enforcement, go to <https://bellevuewa.gov/tsr> or call (425) 577-5656.

# MORE INFORMATION

Find out more about these recommendations in our **Residential Traffic Guidebook** or by visiting the Neighborhood Traffic Safety Services website.

**GUIDEBOOK:** [BellevueWA.gov/ResidentialTrafficGuidebook](http://BellevueWA.gov/ResidentialTrafficGuidebook)

**WEBSITE:** [BellevueWA.gov/NTSS](http://BellevueWA.gov/NTSS)