



SUMMARY OF FINDINGS

Below is a summary of the data we collected on SE 48th Drive west of 153rd Avenue SE between 3/2/2017 and 3/8/2017.



ROAD SPECIFICATIONS

SE 48th Drive is a 36 ft wide street with parking allowed on both sides of the street. There are also sidewalks on both sides of street.

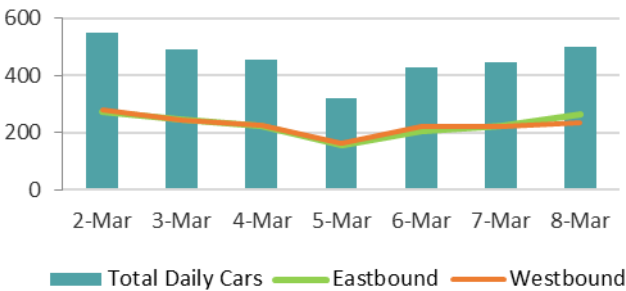
RESIDENTIAL STREET

SE 48th Drive is a residential street in the Horizon Crest neighborhood. There are numerous residents in this neighborhood who use SE 48th Drive to access their homes.



DAILY TRAFFIC

The Mid-Week Average on SE 48th Drive is **498** cars per day. Mid-Week Average includes data between Tuesday and Thursday.



COLLISION HISTORY

A three-year collision study was conducted along SE 48th Drive between SE 49th Street and 155th Avenue SE. There were no reported crashes.



LEGEND

Speed Study Location

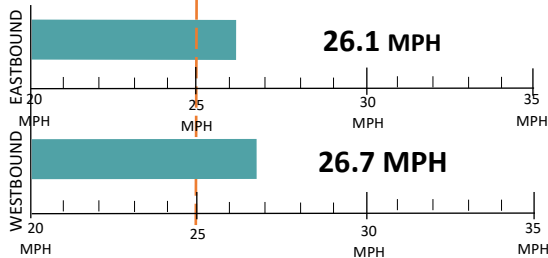
25 MPH

Speed Limit Sign



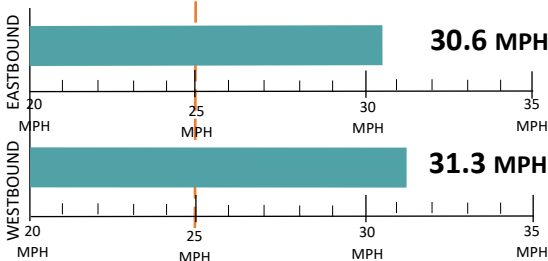
SPEED STUDY

Average Speeds



85th% Speed

85% of vehicles were traveling at or below this speed.



Speed Limit      Car Speeds on SE 48th Drive



SE 48th Drive looking westbound



SE 48h Drive looking eastbound





# RECOMMENDATIONS

Below are our recommendations for SE 48th Drive based on the field reviews, data collection, and engineering analysis. More detail on these recommendations are outlined in the **Residential Traffic Guidebook** ([BellevueWA.gov/ResidentialTrafficGuidebook](http://BellevueWA.gov/ResidentialTrafficGuidebook)). By educating the community and encouraging safe driving, we can begin to change driver behavior and reduce vehicle speeds.



EDUCATE THE COMMUNITY



REDUCE EXCESSIVE VEHICLE SPEEDS



IMPROVE PEDESTRIAN AND BICYCLE SAFETY



## SIGN & PLEDGE PROGRAM

This program involves lending communities portable signs that encourage motorists to respect the neighborhood, drive responsibly, and drive 25 mph. The signs are moved by community volunteers from place to place throughout the neighborhood every few days. The second part of the program is a neighborhood pace car program. Residents who pledge to drive responsibly and drive the speed limit on all neighborhood streets receive magnetic bumper stickers or window clings to place on their vehicle. As these motorists drive 25 mph on residential streets, they set the pace for drivers behind them.



## RADAR DOLLY

You can borrow and place a radar dolly on your street for up to two weeks. This unit gives motorists feedback on the speed at which they are driving on a digital reader board, encouraging them to obey the speed limit. Should you like to borrow the radar dolly, please request it by calling (425) 452-6457 or sign up on [BellevueWA.gov/RadarDolly](http://BellevueWA.gov/RadarDolly). Once we receive a request, City staff will contact you to make arrangements for both the drop-off and pick-up of the radar dolly at your home.



## TRAFFIC ENFORCEMENT

The Transportation Department works closely with the Bellevue Police Department to enforce speed limits and other traffic laws in neighborhoods. Using key traffic data provided by Transportation staff, officers focus their scheduled patrols on the times and places where speeding most often occurs. Typically, targeted enforcement occurs during a one week timeframe. Enforcement is also available by request. To request enforcement, go to [bellevuewa.gov/tsr](http://bellevuewa.gov/tsr) or call (425) 577-5656.

# MORE INFORMATION

Find out more about these recommendations in our **Residential Traffic Guidebook** or by visiting the Neighborhood Traffic Safety Services website.

**GUIDEBOOK:** [BellevueWA.gov/ResidentialTrafficGuidebook](http://BellevueWA.gov/ResidentialTrafficGuidebook)

**WEBSITE:** [BellevueWA.gov/NTSS](http://BellevueWA.gov/NTSS)