



SUMMARY OF FINDINGS

Below is a summary of the data we collected on NE 28th Place east of Bellevue Way NE between 3/8/2017 and 3/14/2017.



ROADWAY CHARACTERISTICS

ROAD SPECIFICATIONS

NE 28th Place is a 24' wide two-lane road with parking on the shoulders.

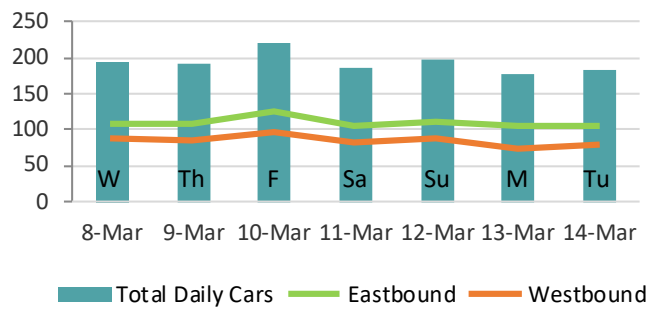
LOCAL STREET

NE 28th Place is a local street serving an area of the Northwest Bellevue neighborhood. The street is 950' in length, narrow, mostly straight, and gives access from neighboring streets to Bellevue Way NE.



DAILY TRAFFIC

The Mid-Week Average on NE 28th Place is 190 cars per day. Mid-Week Average includes data between Tuesday and Thursday.



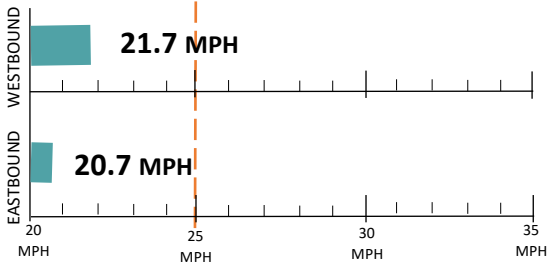
COLLISION HISTORY

A three-year collision study was conducted along NE 28th Place. There were no collisions reported along NE 28th Place.



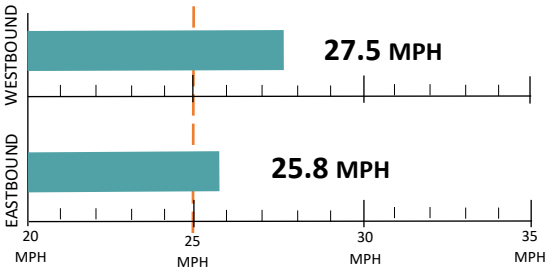
SPEED STUDY

Average Speeds



85th% Speed

85% of vehicles were traveling at or below this speed.



Speed Limit Car Speeds on NE 28th Place



NE 28th Place facing east.



NE 28th Place facing west.

LEGEND

25 MPH

Speed Limit Sign

Speed Study Location





RECOMMENDATIONS

Below are our recommendations for NE 28th Place based on the field reviews, data collection, and engineering analysis. More detail on these recommendations are outlined in the **Residential Traffic Guidebook** (Bellevuewa.gov/ResidentialTrafficGuidebook). By educating the community and encouraging safe driving, we can begin to change driver behavior and reduce vehicle speeds.

-  EDUCATE THE COMMUNITY
-  REDUCE EXCESSIVE VEHICLE SPEEDS
-  HEIGHTEN SCHOOL ZONE AWARENESS
-  IMPROVE PEDESTRIAN AND BICYCLE SAFETY



SIGN & PLEDGE PROGRAM

This program involves lending communities portable signs that encourage motorists to respect the neighborhood, drive responsibly, and drive 25 mph. The signs are moved by community volunteers from place to place throughout the neighborhood every few days. The second part of the program is a neighborhood pace car program. Residents who pledge to drive responsibly and drive the speed limit on all neighborhood streets receive magnetic bumper stickers or window clings to place on their vehicle. As these motorists drive 25 mph on residential streets, they set the pace for drivers behind them.



RADAR DOLLY

You can borrow and place a radar dolly on your street for up to two weeks. This unit gives motorists feedback on the speed at which they are driving on a digital reader board, encouraging them to obey the speed limit. Should you like to borrow the radar dolly, please request it by calling (425) 452-6457 or sign up on Bellevuewa.gov/RadarDolly. Once we receive a request, City staff will contact you to make arrangements for both the drop-off and pick-up of the radar dolly at your home.

VISION ZERO



Bellevue’s Vision Zero initiative reflects the city’s commitment to reduce traffic deaths and serious injury collisions on city streets to zero by the year 2030. In 2015, the City Council passed a resolution providing a framework to achieve this goal. It states "the life, safety and health of residents, employees and visitors to Bellevue is the City Council's highest priority." **By participating in one of the recommendations above, you are helping the City of Bellevue in our efforts to make our streets safer for everyone.**

MORE INFORMATION

Find out more about these recommendations in our **Residential Traffic Guidebook** or by visiting the Neighborhood Traffic Safety Services website.

- GUIDEBOOK:** BellevueWA.gov/ResidentialTrafficGuidebook
- WEBSITE:** BellevueWA.gov/NTSS