




Agenda Transportation Commission 2017 Retreat

<p>Commissioners: <i>Vic Bishop, Chair ProTempore</i> <i>Clifford Chirls</i> <i>Scott Lampe</i> <i>Loreana Marciante</i> <i>Khek Teh</i> <i>Todd Woosley</i> <i>Lei Wu</i></p> <p>City Council Liaison: <i>Kevin Wallace</i></p> <p>Staff Contact: <i>Kevin McDonald, AICP</i> <i>425-452-4558</i> <i>kmcdonald@bellevuewa.gov</i></p>	<p>Thursday July 27, 2017 5:30 p.m. – 8:00 p.m.</p>	 <p>Mercer Slough Environmental Education Center 1625 - 118th Avenue SE Douglas Fir Community Building</p>				
						
<ol style="list-style-type: none"> 1. 2. 3. 4. 5. 	<p>Welcome/Introductions/Icebreaker Transportation Commission Chair ProTempore, Vic Bishop</p> <p>Commission Year In Review Transportation Commission Chair ProTempore, Vic Bishop</p> <p>Regional Transit Mobility - Sound Transit and King County Metro (45-60 minutes) Transportation Policy Advisor, Kate March,</p> <p>Transportation Technology Partnerships (45-60 minutes) Transportation Technology Partner Manager, Steve Marshall</p> <p>Commission Looking Forward Process and communications improvements to gain clarity and efficiency at Transportation Commission meetings, <i>Chair ProTempore, Vic Bishop</i></p> <p>Items that are currently on the Commission’s calendar and other items the Commission would like to explore in the coming year, Principal Transportation Planner, Kevin McDonald</p> <table border="1" data-bbox="495 1228 1524 1522"> <thead> <tr> <th data-bbox="495 1228 998 1291">Commission Recommendations</th> <th data-bbox="998 1228 1524 1291">Informational Briefings</th> </tr> </thead> <tbody> <tr> <td data-bbox="495 1291 998 1522"> <ul style="list-style-type: none"> • <i>Transportation Management Program</i> • <i>MultiModal Level-of-Service</i> • <i>Transportation Facilities Plan 2018-29</i> • <i>Transportation Code Amendments</i> • <i>By-Laws Update</i> • </td> <td data-bbox="998 1291 1524 1522"> <ul style="list-style-type: none"> • <i>Bellevue Way SE HOV</i> • <i>Construction Maintenance of Traffic</i> • <i>Transportation Levy/ITS</i> • <i>Wilburton – Grand Connection</i> • <i>Vision Zero Action Plan</i> • </td> </tr> </tbody> </table>		Commission Recommendations	Informational Briefings	<ul style="list-style-type: none"> • <i>Transportation Management Program</i> • <i>MultiModal Level-of-Service</i> • <i>Transportation Facilities Plan 2018-29</i> • <i>Transportation Code Amendments</i> • <i>By-Laws Update</i> • 	<ul style="list-style-type: none"> • <i>Bellevue Way SE HOV</i> • <i>Construction Maintenance of Traffic</i> • <i>Transportation Levy/ITS</i> • <i>Wilburton – Grand Connection</i> • <i>Vision Zero Action Plan</i> •
Commission Recommendations	Informational Briefings					
<ul style="list-style-type: none"> • <i>Transportation Management Program</i> • <i>MultiModal Level-of-Service</i> • <i>Transportation Facilities Plan 2018-29</i> • <i>Transportation Code Amendments</i> • <i>By-Laws Update</i> • 	<ul style="list-style-type: none"> • <i>Bellevue Way SE HOV</i> • <i>Construction Maintenance of Traffic</i> • <i>Transportation Levy/ITS</i> • <i>Wilburton – Grand Connection</i> • <i>Vision Zero Action Plan</i> • 					
<ol style="list-style-type: none"> 6. 	<p>Open Conversation - Commissioners and Staff</p>					
<ol style="list-style-type: none"> 7. 	<p>Adjourn (8:00- ish)</p>					
<p>Note: Dinner will be served to Commissioners and staff. (Available at 5:00)</p>						



Mercer Slough Environmental Education Center



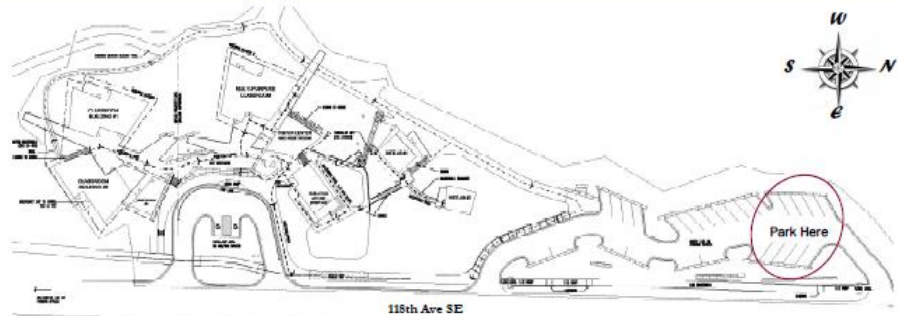
Driving and Parking Directions

From I-405:

- Take Exit 12 for SE 8th Street
- Travel west on SE 8th St
- Take immediate left onto 118th Avenue SE, heading south
- Travel about a half mile
- Take first right into parking lot, just before the first MSEEC sign (in light blue)
- Walk the path to the front of the buildings.

From I-90

- Take Exit 9 for Bellevue Way. Continue for one mile.
- Veer right onto 112th Avenue Southeast.
- Take a right onto SE 8th St
- Take a right onto 118th Avenue SE.
- Travel about a half mile.
- Take first right into parking lot, just before the first MSEEC sign (in light blue).
- Walk the path to the front of the buildings.



Transportation Options



By Bike: Mercer Slough EEC is on the Lake to Lake trail and easily accessible from downtown Seattle via I90. Bike route information at: www.mapmyride.com.



By Bus: The Wilburton Park & Ride is the closest bus stop to Mercer Slough EEC. The Park & Ride is serviced by Metro, route information at: www.soundtransit.org and search Wilburton Park & Ride. Mercer Slough EEC is approximately 0.5 miles south on 118th Ave SE.



By Car: If you are driving, carpooling is strongly encouraged.