

City of Bellevue
IT Department
GIS Services

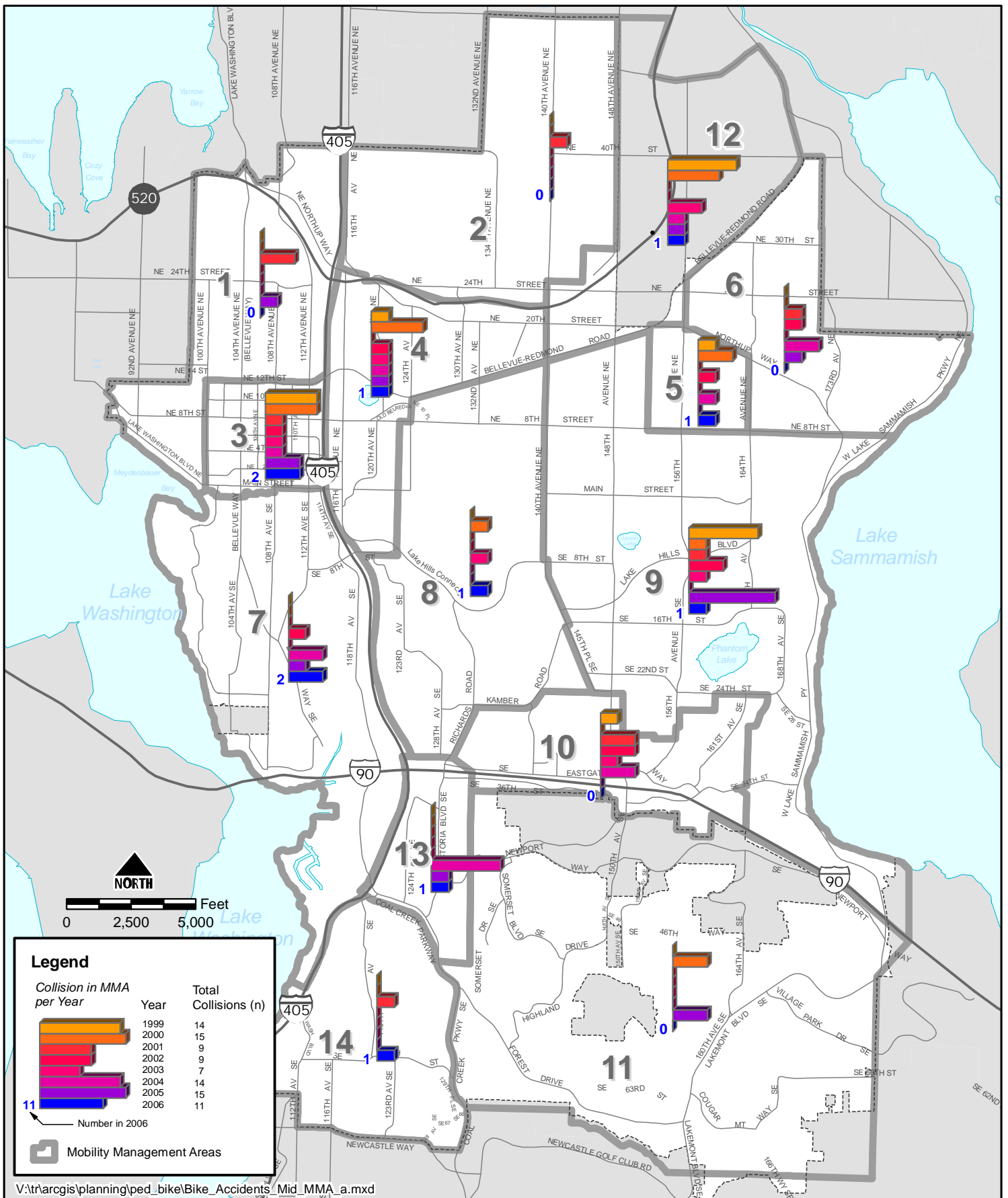
Plot Date: 5/4/2007

Bicycle/Vehicle Collisions by MMA At Intersections

This map is a graphic representation derived from the City of Bellevue Geographic Information System. It was designed and intended for City of Bellevue staff use only; it is not guaranteed to survey accuracy. This map is based on the best information available on the date shown on this map. Any reproduction or sale of this map, or portions thereof, is prohibited without express written authorization by the City of Bellevue.

NOTE: If you have specific questions concerning information contained on this map, please contact the sponsoring department as shown on this map.

This material is owned and copyrighted by the City of Bellevue.



City of Bellevue
IT Department
GIS Services

Plot Date: 5/4/2007

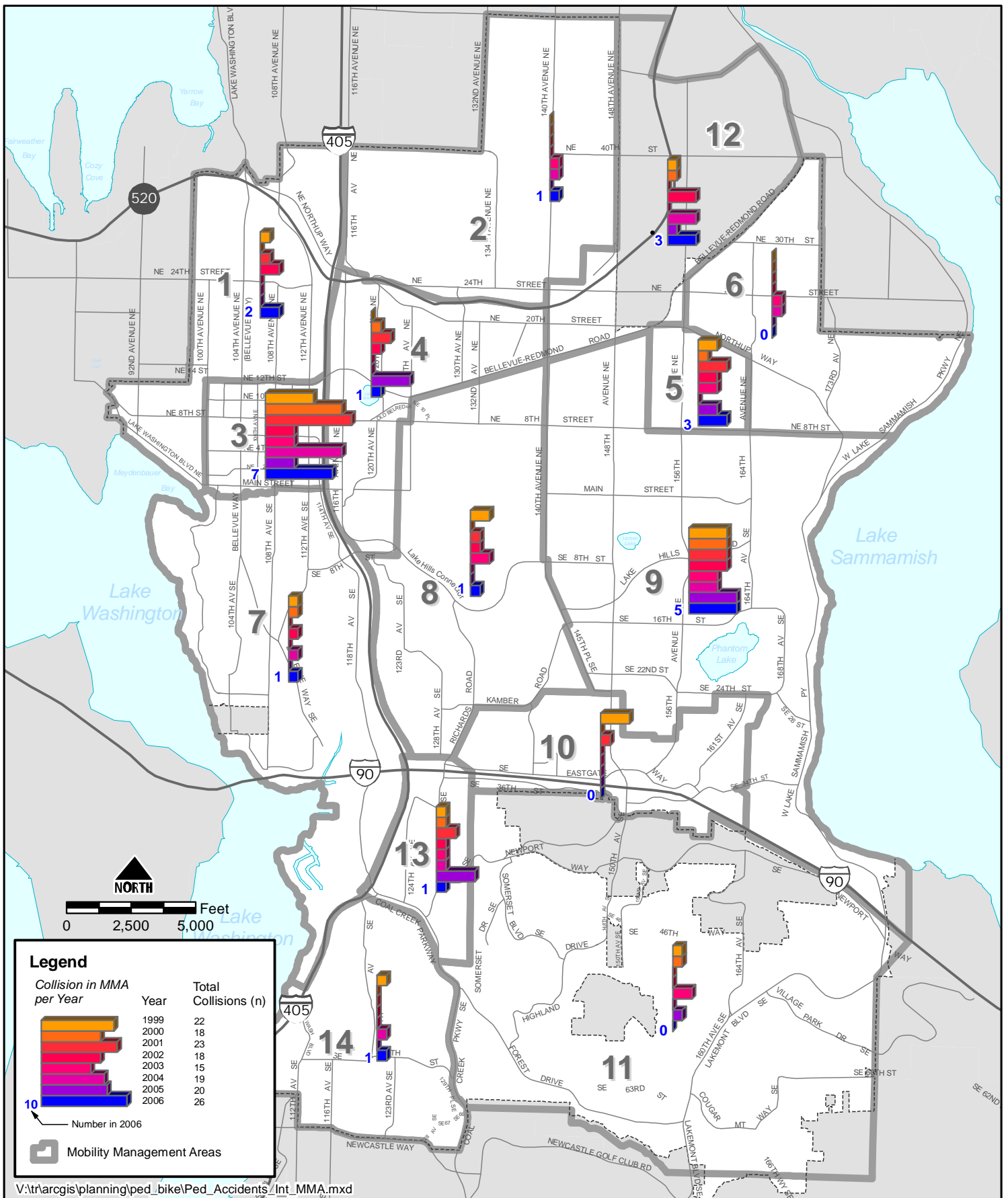
Bicycle/Vehicle Collisions by MMA

At Mid-Block Locations

This map is a graphic representation derived from the City of Bellevue Geographic Information System. It was designed and intended for City of Bellevue staff use only; it is not guaranteed to survey accuracy. This map is based on the best information available on the date shown on this map. Any reproduction or sale of this map, or portions thereof, is prohibited without express written authorization by the City of Bellevue.

NOTE: If you have specific questions concerning information contained on this map, please contact the sponsoring department as shown on this map.

This material is owned and copyrighted by the City of Bellevue.



City of Bellevue
IT Department
GIS Services

Plot Date: 5/4/2007

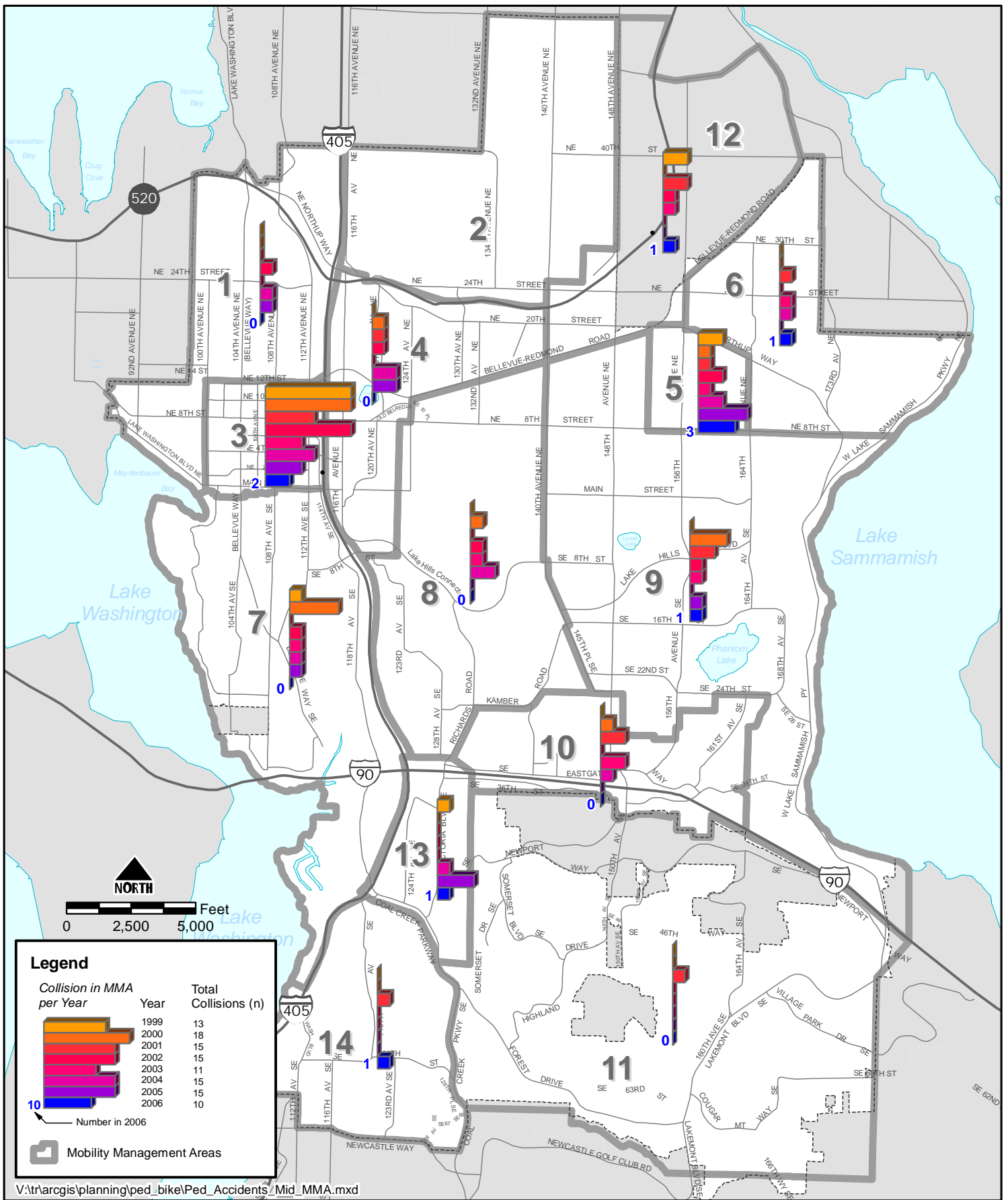
Pedestrian/Vehicle Collisions by MMA

At Intersections

This map is a graphic representation derived from the City of Bellevue Geographic Information System. It was designed and intended for City of Bellevue staff use only; it is not guaranteed to survey accuracy. This map is based on the best information available on the date shown on this map. Any reproduction or sale of this map, or portions thereof, is prohibited without express written authorization by the City of Bellevue.

NOTE: If you have specific questions concerning information contained on this map, please contact the sponsoring department as shown on this map.

This material is owned and copyrighted by the City of Bellevue.



City of Bellevue
IT Department
GIS Services

Plot Date: 5/4/2007

Pedestrian/Vehicle Collisions by MMA

At Mid-Block Locations

This map is a graphic representation derived from the City of Bellevue Geographic Information System. It was designed and intended for City of Bellevue staff use only; it is not guaranteed to survey accuracy. This map is based on the best information available on the date shown on this map. Any reproduction or sale of this map, or portions thereof, is prohibited without express written authorization by the City of Bellevue.

NOTE: If you have specific questions concerning information contained on this map, please contact the sponsoring department as shown on this map.

This material is owned and copyrighted by the City of Bellevue.