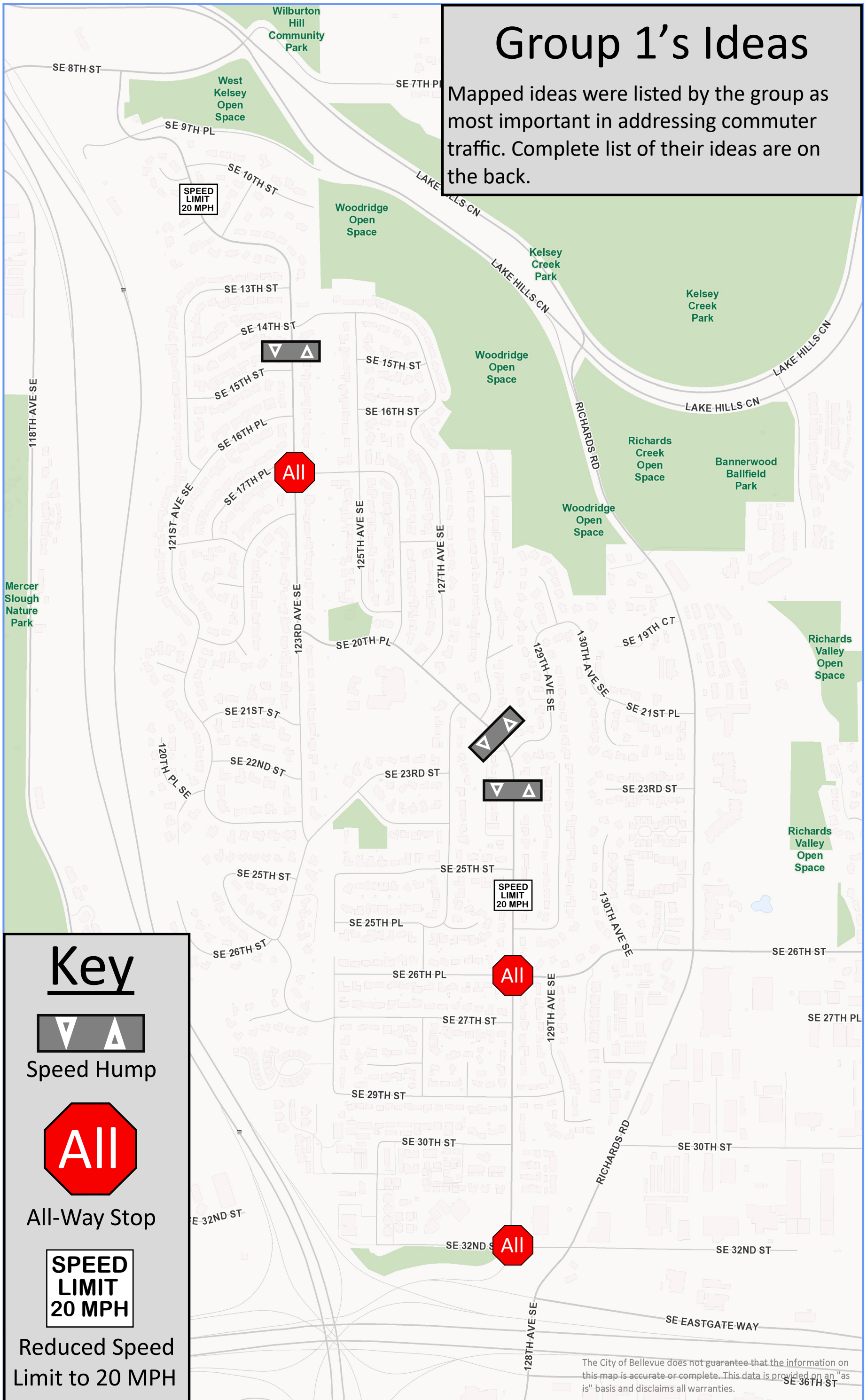


# Group 1's Ideas

Mapped ideas were listed by the group as most important in addressing commuter traffic. Complete list of their ideas are on the back.



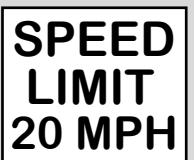
## Key



Speed Hump



All-Way Stop



Reduced Speed Limit to 20 MPH

The City of Bellevue does not guarantee that the information on this map is accurate or complete. This data is provided on an "as is" basis and disclaims all warranties.

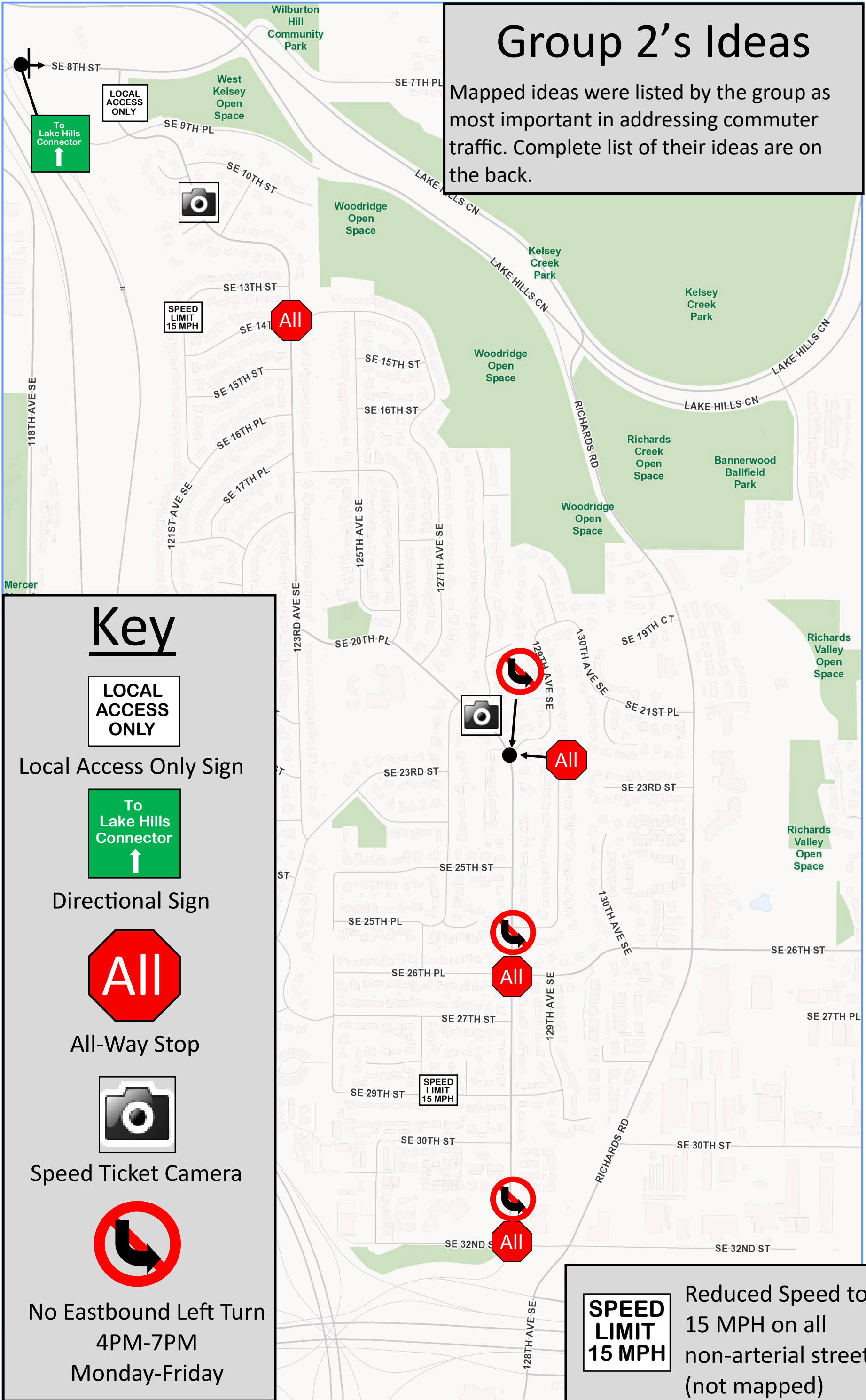
# All of Group 1's ideas

Red text indicates the idea is mapped

IDEA/TOOL/CONCEPT	LOCATION
Speed Hump	123rd Ave SE Between SE 14th St & SE 15th St
All-Way Stop	123rd Ave SE & SE 17th St Intersection
Stop Light with Ticket Camera	123rd Ave SE & SE 20th Pl Intersection
All-Way Stop	123rd Ave SE & SE 21st St Intersection
All-Way Stop	121st Ave SE & SE 20th Pl Intersection
Speed Hump	SE 20th Pl Between 128th Ave SE & SE 22nd Pl
Speed Hump	128th Ave SE Between SE 22nd Pl & SE 25th St
All-Way Stop	128th Ave SE & SE 26th Pl SE Intersection
All Way Marked Crosswalk	128th Ave SE & SE 26th Pl SE Intersection
Traffic Signal Optimization	Richards Rd & SE 26th Pl Intersection
Stop Light with Ticket Camera	128th Ave SE & SE 26th Pl Intersection
All-Way Stop	128th Ave SE & SE 29th St Intersection
Chicane	125th Ave SE Between SE 30th St & SE 32nd St
All-Way Stop	128th Ave SE & SE 32nd St Intersection
All Way Marked Crosswalk	128th Ave SE & SE 32nd St Intersection
Improved Lighting	128th Ave SE & SE 32nd St Intersection
Traffic Signal Optimization	Richards Rd & SE 32nd St Intersection
Ticket Camera (Red Light)	Richards Rd & Eastgate Way Intersection
One Way Road Traveling Northbound. Vehicles would only be allowed to travel Northbound. (All Day)	On primary route (from 128th Ave & SE 32 <sup>nd</sup> intersection to 121st Ave SE & SE 8th St intersection)
Video cameras recording license plates. Anyone not registered as a resident and seen 4 times during a week receives a traffic ticket.	All four entrances into the neighborhood
20 MPH Speed Limit	All streets on the hill
Additional Speed Limit Signs	Signs every two blocks on the hill
Citizen Ticket Enforcement for speed and stop sign violations	Whole Neighborhood
Increased Police Presence	Whole Neighborhood

# Group 2's Ideas

Mapped ideas were listed by the group as most important in addressing commuter traffic. Complete list of their ideas are on the back.



## Key



Local Access Only Sign



Directional Sign



All-Way Stop



Speed Ticket Camera



No Eastbound Left Turn  
4PM-7PM  
Monday-Friday

**SPEED  
LIMIT  
15 MPH**

Reduced Speed to  
15 MPH on all  
non-arterial streets  
(not mapped)

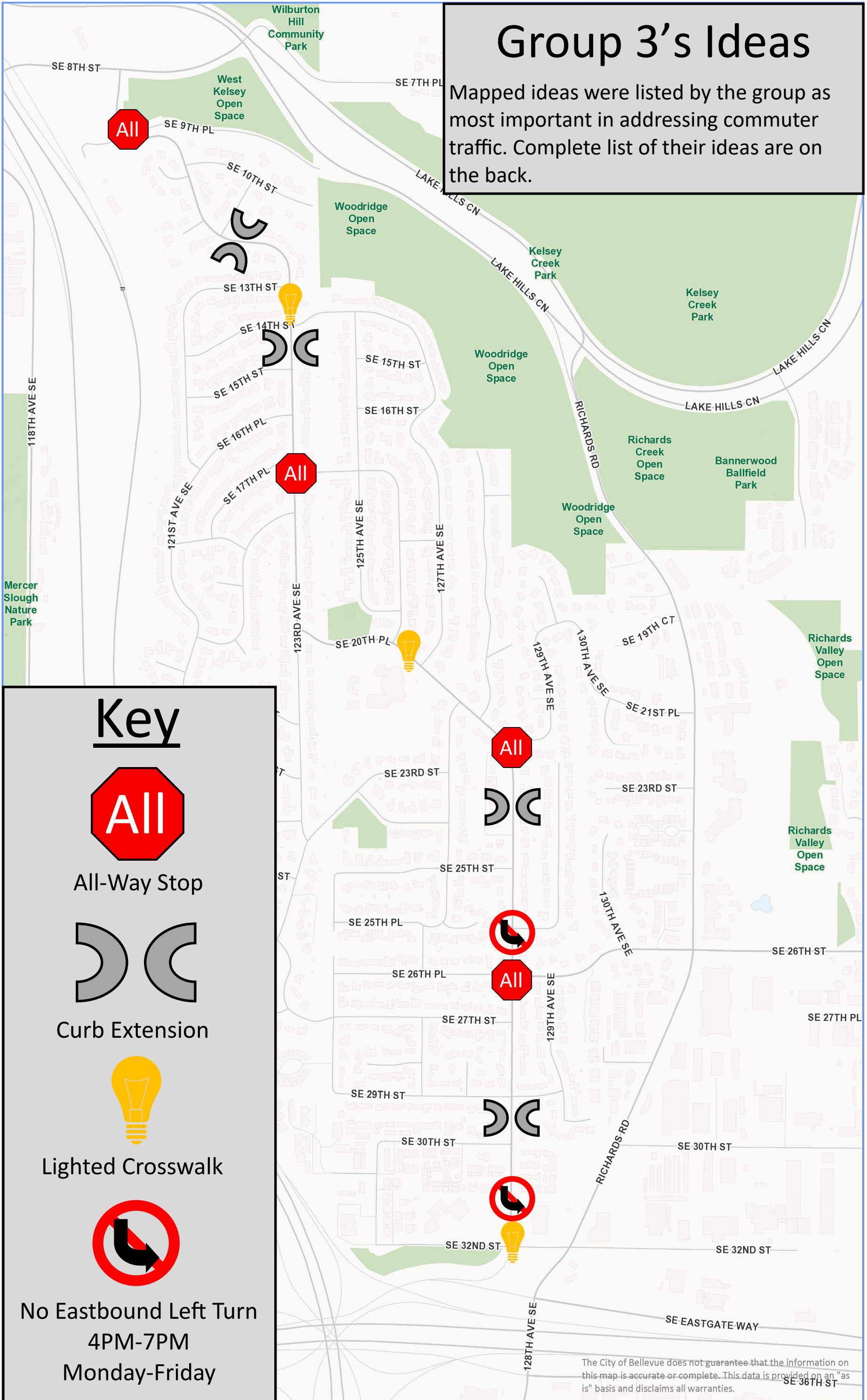
# All of Group 2's ideas

Red text indicates the idea is mapped


IDEA/TOOL/CONCEPT	LOCATION
Directional Sign "To Lake Hills Connector" (ultimately lead drivers to Richards Rd/Factoria)	SE 8th St west of 121st Ave SE (Only fronting Eastbound SE 8th St)
Local Access Sign	121st Ave SE Entrance
Ticket Camera (Speed)	121st Ave SE Between SE 8th St & SE 13th St
Lighted Crosswalk (Blinking)	123rd Ave SE Between SE 13th St & 14th St (at current marked crosswalk near pool)
All Way Stop	123rd Ave SE & SE 14th St Intersection
Sidewalk	SE 14 <sup>th</sup> St / 127 <sup>th</sup> Ave SE
Speed Humps	121st Ave SE Between SE 18th St & SE 21st St
All Way Stop	121st Ave SE & SE 20th Pl Intersection
All Way Stop	123rd Ave SE & 123rd Pl SE Intersection
Narrow Road	SE 20th Pl Between 126th Ave SE & 128th Ave SE
Ticket Camera (Speed)	SE 20th Pl & 128th Ave SE Intersection
All Way Stop	128 <sup>th</sup> Ave SE & SE 22nd Pl Intersection
Turn Restriction No Left Turn (4-7PM Monday - Friday)	128 <sup>th</sup> Ave SE & SE 22nd Pl Intersection Only fronting southbound SE 20th Pl traffic
All Way Stop	128th Ave SE & SE 26th Pl Intersection
Turn Restriction No Left Turn (4-7PM Monday - Friday)	128th Ave SE & SE 26th Pl Intersection Only Fronting Southbound 128th Ave SE
All Way Stop	128th Ave SE & SE 32nd St Intersection
Lighted Crosswalk	128th Ave SE & SE 32nd St Intersection
Turn Restriction No Left Turn (4-7PM Monday - Friday)	128th Ave SE & SE 32nd St Intersection Only Fronting Southbound 128th Ave SE
Lane Adjustment Remove Curb Extension	SE 32nd St & Richards Rd Intersection Southwest curb
Turn Restriction in Right-Most Lane Right Turn Only	Factoria Blvd & SE 38th St Intersection Only Fronting Southbound Factoria Blvd
15 MPH Speed Limit	All non-arterial roads in the neighborhood

# Group 3's Ideas

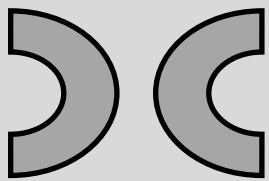
Mapped ideas were listed by the group as most important in addressing commuter traffic. Complete list of their ideas are on the back.



## Key



All-Way Stop



Curb Extension



Lighted Crosswalk



No Eastbound Left Turn  
4PM-7PM  
Monday-Friday

The City of Bellevue does not guarantee that the information on this map is accurate or complete. This data is provided on an "as is" basis and disclaims all warranties.

# All of Group 3's ideas

Red text indicates the idea is mapped

IDEA/TOOL/CONCEPT	LOCATION
All Way Stop	121st Ave SE & SE 9th PI Intersection
15 MPH Speed Limit 4-7 PM (Similar to School Zone)	121st Ave SE Between SE 8th St & SE 13th St
Narrow Road / Bike Lane / Expanded Side-walk	121st Ave SE Between SE 8th St & SE 13th St Southbound Only
Curb Extensions	121st Ave SE Between SE 8th St & SE 13th St
Lighted Crosswalk (Blinking)	123rd Ave SE Between SE 13th St & SE 14th St
All Way Stop	123rd Ave SE & SE 17th St Intersection
Curb Extensions	123 <sup>rd</sup> Ave SE Between SE 14 <sup>th</sup> St & SE 20 <sup>th</sup> PI
Ticket Camera (School Zone)	SE 20th PI 123rd Ave SE & 128th Ave SE
Light Crosswalk (Blinking)	SE 20th PI 123rd Ave SE & 128th Ave SE
All Way Stop	128th Ave SE & SE 22nd PI Intersection
Curb Extensions	128th Ave SE Between SE 22nd PI & SE 25th St
Narrow Road / Bike Lane	128th Ave SE Between SE 22nd PI & SE 25th St Northbound Only
All Way Stop	128th Ave SE & SE 26th PI Intersection
Turn Restriction No Left Turn (4-7PM Monday - Friday)	128th Ave SE & SE 26th PI Intersection Only Fronting Southbound 128th Ave SE
All Way Stop	SE 20th PI & 126th Ave SE Intersection
Chicane	SE 29th St & 124th Ave SE Curve
Curb Extensions	128th Ave SE Between SE 29th St & SE 32nd St
Turn Restriction No Left Turn (4-7PM Monday - Friday)	128th Ave SE & SE 32nd St Intersection Only Fronting Southbound 128th Ave SE
Lighted Crosswalk (Blinking)	128th Ave SE & SE 32nd St Intersection
Reversible Northbound / Southbound Lane	Richards Rd